~~Map Room~~

Map Ref. C18

Digitized by the Internet Archive
in 2012 with funding from
National Library of Scotland

http://archive.org/details/ordnancesurveyof52unse

LIBRARY OF THE UNIVERSITY OF CALIFORNIA

ORDNANCE SURVEY OF SCOTLAND.

BOOK OF REFERENCE TO THE PLAN

OF THE

PARISH OF DRYMEN,

IN THE

COUNTY OF STIRLING.

CONTAINING 30973·288 ACRES.

COLONEL SIR HENRY JAMES, R.E., F.R.S., F.G.S., &c.,

SUPERINTENDENT OF THE ORDNANCE SURVEY.

PRINTED AT THE ORDNANCE SURVEY OFFICE, SOUTHAMPTON.

1863.

Price Three Shillings and Sixpence.

und,
one

area

uded

t.

tains
rence
'lans,

cales

. W

. *T*

. *T*

'on

quent

. *C.F.*
. *T.C.*
. *C.W.*
. *Def.*
. *T.S.*

ow the

EXPLANATORY REMARKS.

The Scale of the Parish Plans is the 1-2500th of the actual length on the ground, and is equal to 25·344 inches to a mile, which is very approximately equal to one square inch to one acre, the square of 1·0018 inch being equal to one acre.

The length of each sheet is one and a-half miles, and the width one mile, the area of each sheet is therefore 960 acres.

Each enclosure has a reference number to the area which is given in this Book.

The Braces [ʃ] on the plans are to indicate that the spaces so braced are included under the same reference number.

The Altitudes in feet above the Mean Level of the Sea are written thus —31·4.

The Scale of the Plans of the County is 6 inches to a mile, and each sheet contains the same area as 16 sheets of the Parish Plans. There is, therefore, a double reference number to each sheet as VI. 9., the Roman Numerals referring to the County Plans, the Arabic Figures to the Parish Plans.

The following are the characters employed on the Ordnance Plans on the Scales of 1·2500 and 6 inches to a mile:—

County Names	C	Hundreds or Wards	W
Parishes	P	Townships	T
Extra Parochial	E	Division of Townships	T

Antiquities ..... ROMAN / Druidical or Saxon / Norman or Subsequent

The descriptions of the boundaries are shown by the following initials:—

Centre of Stream	*C.S.*	Centre of Fence	*C.F.*
Centre of Road	*C.R.*	Top of Cop	*T.C.*
Side of Stream or Drain ..	*S.S.* or *S.D.*	Centre of Wall	*C.W.*
Root of Hedge	*R.H.*	Defaced	*Def.*
Face of Wall	*F.W.*	Track of Stream	*T.S.*

Undefined ..... *Und.*

Where a change occurs in the boundaries, the symbol [o—o] is used to show the part at which the change takes place.

TABLE

FOR CONVERTING DECIMAL PARTS OF AN ACRE INTO ROODS AND PERCHES.

Perches.	0 Rood.	1 Rood.	2 Roods.	3 Roods.	Perches.	0 Rood.	1 Rood.	2 Roods.	3 Roods.
0	·000	·250	·500	·750	21	·131	·381	·631	·881
1	·006	·256	·506	·756	22	·137	·387	·637	·887
2	·012	·262	·512	·762	23	·144	·394	·644	·894
3	·019	·269	·519	·769	24	·150	·400	·650	·900
4	·025	·275	·525	·775	25	·156	·406	·656	·906
5	·031	·281	·531	·781	26	·162	·412	·662	·912
6	·037	·287	·537	·787	27	·169	·419	·669	·919
7	·044	·294	·544	·794	28	·175	·425	·675	·925
8	·050	·300	·550	·800	29	·181	·431	·681	·931
9	·056	·306	·556	·806	30	·187	·437	·687	·937
10	·062	·312	·562	·812	31	·194	·444	·694	·944
11	·069	·319	·569	·819	32	·200	·450	·700	·950
12	·075	·325	·575	·825	33	·206	·456	·706	·956
13	·081	·331	·581	·831	34	·212	·462	·712	·962
14	·087	·337	·587	·837	35	·219	·469	·719	·969
15	·094	·344	·594	·844	36	·225	·475	·725	·975
16	·100	·350	·600	·850	37	·231	·481	·731	·981
17	·106	·356	·606	·856	38	·237	·487	·737	·987
18	·112	·362	·612	·862	39	·244	·494	·744	·994
19	·119	·369	·619	·869	40	·250	·500	·750	1·000
20	·125	·375	·625	·875					

N.B.—To convert Decimal Fractions of an Acre into Roods and Perches, multiply the decimal first by 4 and then by 40, preserving the same number of decimals in the product.

Examples—

A.	R.	P.	Acres.
			633·357
			4
			1·428
			40
633	1	17	17·120

A.	R.	P.	Acres.
			527·013
			4
			·052
			40
527	0	2	2·080

No. on Plan.	Area in Acres.	Description.	No. on Plan.	Area in Acres.	Description.
	9488·627	*Brought forward.*		10351·531	*Brought forward.*
133	·590	Pasture & slope.	169	5·392	Arable.
134	10·565	Arable.	170	38·002	Rough pasture, whins, slopes, &c.
135	5·882	Arable.			
136	·651	Loch.	171	3·951	Rough pasture, slope, ruin, &c.
137	4·706	Arable.			
138	·587	House, ruins, & gardens. (Corrie).	172	·775	Pasture.
			173	·479	Rough pasture.
139	39·459	Rough pasture.	174	·651	Pasture.
140	99·301	Rough pasture & road.	175	19·944	Arable, road, &c.
141	53·303	Rough pasture & sheepfold.	176	1·317	House, offices, gardens, &c. (Boreland).
142	29·514	Pasture & half of Kelty Water.	177	8·470	Arable.
			178	11·951	Arable.
143	23·033	Arable.	179	3·660	Arable.
144	32·063	Pasture & footpath.	180	8·581	Rough pasture.
145	59·244	Arable & roads.	181	1·765	Arable.
146	1·143	Arable.	182	5·104	Arable.
147	·281	House, offices, garden, &c. (Back Boreland).	183	96·416	Arable, road, & trees.
			184	·254	House, garden, yard, &c. (Ballinluig).
148	1·986	Rough pasture & half of Kelty Water.	185	16·608	Arable.
149	12·574	Meadow & part of Kelty Water.	186	5·897	Arable & slope.
			187	14·276	Arable & half of burn.
150	1·676	Arable.	188	10·843	Arable, slope, & part of burn.
151	·470	House, offices, garden, &c. (Kipnoch).	189	·150	Arable, half of burn, &c.
152	179·937	Rough heathy pasture & footpath.	190	·797	Pasture & slope.
			191	13·810	Kelty Water.
153	69·328	Pasture, part of Corrie Burn, &c.	192	3·458	Pasture & footpath.
			193	5·983	Plantation & footpath.
154	6·539	Rough pasture.	194	2·337	Rough pasture, plantation, &c.
155	2·351	Pasture, &c.			
156	59·215	Arable, roads, &c.	195	2·124	Rough pasture.
157	30·797	Pasture & pond.	196	10·493	Arable & trees.
158	35·701	Arable & road.	197	2·018	Arable, &c.
159	31·968	Arable & road.	198	1·736	Arable.
160	1·978	Arable.	199	·083	House, garden, &c. (Crooks).
161	·241	House, offices, garden, &c. (Drumlaighart).	200	1·506	Arable.
162	3·850	Pasture.	201	·755	Arable.
163	60·576	Pasture & slope.	202	·695	Plantation.
164	·253	House, offices, sheepfold, &c. (Wester Gartnabrodnaig).	203	6·311	Arable.
			204	·884	Brushwood.
			205	·889	Rough pasture, trees, & road.
165	·538	Garden & ruin.			
166	1·354	Rough pasture.	206	2·799	Arable.
167	·829	Rough pasture.	207	·374	House, offices, &c. (Chapellaroch).
168	·421	House, offices, garden, &c. (Easter Gartnabrodnaig).	208	·315	Garden, &c.
			209	12·432	Arable & slope.
	10351·531	*Carried forward.*		10675·816	*Carried forward.*

No. on Plan.	Area in Acres.	Description.
	10675·816	*Brought forward.*
210	2·411	Arable.
211	3·301	Arable.
212	28·054	Brushwood & rough pasture.
213	2·649	Pasture, footpath, & trees.
214	5·274	Arable.
215	30·934	Brushwood.
216	94·644	Rough pasture & trees.
217	1·805	Arable, &c.
218	·030	House, yard, &c. (Dalmary).
219	·358	Rough pasture, slope, &c.
220	12·485	Arable.
221	·028	House, garden, &c. (Loir).
222	·050	Corn mill (Mill of Drummit).
223	4·211	Arable, roads, &c.
224	·205	Pond.
225	8·483	Parish road.
226	·234	House & garden.
227	10·185	Arable & half of Green Burn.
228	1·179	Arable.
229	·188	House, offices, gardens, &c. (Arns).
230	3·333	Arable & occupation road.
231	·957	Brushwood, rough pasture, &c.
232	·579	Rough pasture.
233	2·921	Arable.
234	9·808	Arable.
235	12·361	Arable & road.
236	2·208	Rough pasture, road, &c.
237	14·161	Arable.
238	41·118	Brushwood & footpaths.
239	4·312	Pasture, trees, & ruin.
240	23·309	Rough pasture, part of Green Burn, &c.
241	6·159	Arable & half of Green Burn.
242	·930	Rough pasture, slopes, brushwood, &c.
243	3·938	Arable.
244	·143	House, garden, &c. (Milton).
	11008·761	*Carried forward.*

No. on Plan.	Area in Acres.	Description.
	11008·761	*Brought forward.*
245	3·975	Arable.
246	3·946	Arable.
247	·439	School, garden, &c.
248	1·604	Arable.
249	4·592	Arable, house, &c.
250	·027	House.
251	5·368	Arable & occupation road.
252	4·729	Arable & occupation road.
253	3·220	Arable.
254	·137	House, garden, &c.
255	2·095	Arable.
256	9·485	Arable.
257	·218	House & garden.
258	·381	House, gardens, &c.
259	1·391	Arable.
260	2·054	Arable.
261	1·936	Arable.
262	10·156	Rough pasture, trees, & road.
263	·797	House, offices, garden, &c. (Gartfarran).
264	1·063	Pasture & trees.
265	1·496	Arable & footpath.
266	9·040	Meadow & footpath.
267	3·143	Arable, road, & half of Wood Burn.
268	29·980	Arable.
269	44·739	Rough pasture.
270	·400	Brushwood & pasture.
271	22·745	Arable & trees.
272	·308	Brushwood & rough pasture.
273	31·915	Arable.
274	31·198	Rough pasture, part of Ward Burn, &c.
275	·574	Arable.
276	6·717	Arable, slope, & occupation road.
277	3·088	Arable & occupation road.
278	·549	Pasture & slope.
279	·460	Pasture & slope.
280	·121	Plantation & slope.
281	·769	House, garden, slope, &c. (Offerance).
282	48·664	Arable, occupation road, slope, &c.
	11302·280	*Carried forward.*

PARISH OF DRYMEN,

IN THE

COUNTY OF STIRLING.

No. on Plan.	Area in Acres.	Description.	No. on Plan.	Area in Acres.	Description.
1	·370	Gravel.		134·599	*Brought forward.*
2	11·715	Arable.	34	1·550	Arable.
3	·149	Plantation.	35	6·099	Rough pasture, roads, & trees.
4	·886	Rough pasture.			
5	1·570	Meadow.	36	2·288	Rough pasture & trees.
6	30·383	Plantation.	37	1·397	Arable.
7	3·640	Meadow.	38	·827	Plantation.
8	·293	Plantation.	39	1·241	Pasture, rough pasture, &c.
9	·204	Plantation.			
10	2·060	Plantation.	40	4·188	Plantation.
11	·481	Allt Crioch (burn-part of).	41	11·670	Duchray Water.
			42	11·150	Brushwood, slope, &c.
12	·132	Pasture.	43	3·778	Rough pasture & half of Castle Burn.
13	36·063	Plantation, rocks, &c.			
14	21·130	Pasture, ruins, &c.	44	1·895	Plantation, slopes, road, & half of Castle Burn.
15	·144	House, garden, &c. (Blairvaich).	45	27·476	Plantation.
16	3·714	Plantation & rocks.	46	·047	House & shed.
17	·205	House & sheepfold. (Stranahaun).	47	·028	House.
			48	8·302	Pasture, ruins, footpath, &c.
18	2·425	Rough pasture, slope, road, &c.	49	·055	House.
19	1·061	Pasture & half of burn.	50	171·286	Drumore Wood & rocks.
20	2·512	Arable.	51	2·780	Arable & trees.
21	2·015	Plantation, slopes, & part of burn.	52	·908	Rough heathy pasture & trees.
22	2·489	Ornamental ground.	53	·249	Pasture.
23	3·527	Ornamental ground.	54	·600	Houses, gardens, &c. (Gartnaul—part of).
24	·090	House, road, &c.			
25	1·200	Plantation & footpath.	55	·331	Pasture & ruins.
26	·122	Duchray Castle, offices, &c.	56	1·244	Parish road.
			57	4·260	Plantation.
27	3·435	Ornamental ground, road, &c.	58	1·065	Arable.
			59	·101	Houses & garden. (Gartnaul—part of).
28	·289	Garden, &c.			
29	1·765	Plantation, road, &c.	60	1·543	Pasture.
30	·071	Lodge.	61	22·796	Rough heathy pasture, rocks, &c.
31	·096	Pasture.			
32	·185	Homestead, offices, &c.	62	·894	Loch.
33	·178	Garden, &c.			
	134·599	*Carried forward.*		424·647	*Carried forward.*

No on. Plan.	Area in Acres.	Description.	No. on Plan.	Area in Acres.	Description.
	424·647	*Brought forward.*		9206·934	*Brought forward.*
63	3·298	Allt Clachanlaoigh (burn).	98	1·379	Arable.
			99	1·668	Arable.
64	·219	Pool.	100	75·379	Rough pasture, road, & footpath.
65	·047	House & ruin.			
66	1·284	Loch.	101	7·788	Rough pasture, road, & footpath.
67	8412·088	Rough heathy pasture, rocks, roads, slopes, burns, &c.	102	·212	Pasture & half of Claggans Burn.
68	9·890	Clashbeg Wood.	103	8·300	Arable & road.
69	·289	Plantation.	104	10·902	Rough pasture.
70	13·103	Pasture, occupation road, &c.	105	20·958	Arable.
			106	·574	Rough pasture, slope. footpath, &c.
71	·050	House & offices. (Clashmore).	107	27·351	Arable.
72	·388	Pasture & road.	108	1·588	Plantation, slope, & half of Claggans Burn.
73	·312	Pasture.			
74	4·673	Pasture, road, & footpath.	109	15·087	Arable, slope, & half of Deepston Pow (burn).
75	10·609	Arable.			
76	2·077	Loch.			
77	5·069	Arable.	110	17·706	Arable & slopes.
78	22·381	Rough pasture, whins, &c.	111	7·251	Pasture & slope.
			112	1·718	Pasture & slope.
79	1·211	Pasture & trees.	113	7·151	Arable.
80	·537	Homestead, garden, &c. (Blairnabord).	114	·366	Homestead, garden, &c. (Polybaglet).
81	·128	Pasture.	115	5·539	Arable & occupation road.
82	13·612	Arable & occupation road.	116	12·390	River Forth.
83	1·038	Rough pasture.	117	1·057	Pasture & slope.
84	5·083	Arable & occupation road.	118	6·819	Arable & occupation road.
85	3·479	Arable.	119	·274	Pasture & slope.
86	47·604	Arable, roads, & footpath.	120	4·765	Arable & occupation road.
87	174·642	Rough pasture, roads, &c.	121	·083	Pasture & slope.
			122	·473	Homestead, garden, &c. (Over Easter Offerance).
88	·275	Cottages, gardens, &c. (Spittal).			
89	·816	Arable.	123	·169	Pasture & slope.
90	1·631	Pasture.	124	·591	Arable.
91	16·225	Rough pasture, whins, &c.	125	1·618	Pasture & slope.
			126	1·065	Pasture & road.
92	4·306	Arable.	127	18·187	Arable, road, slope, & part of burn.
93	3·168	Rough pasture & road.			
94	·323	House, garden, &c. (Maolan).	128	8·542	Arable.
			129	3·327	Arable.
95	1·990	Arable.	130	·449	Pasture & slope.
96	20·119	Pasture.	131	3·816	Arable.
97	·323	Houses, garden, & road.	132	7·151	Arable.
	9206·934	*Carried forward.*		9488·627	*Carried forward.*

No. on Plan.	Area in Acres.	Description.
	13475·162	*Brought forward.*
421	·181	House, garden, &c. (Lead).
422	·430	Plantation & brushwood.
423	·462	Plantation & brushwood.
424	13·076	Pasture.
425	·313	Plantation.
426	·230	House & garden.
427	7·631	Arable.
428	·475	Plantation & slope.
429	·836	Pasture & island.
430	179·145	Rough heathy pasture, part of Green Burn, slope, &c.
431	·767	Arable & footpath.
432	·017	House.
433	·049	House.
434	66·560	Rough heathy pasture, part of burn, & road.
435	·059	House, offices, & garden. (Bohellachin).
436	13·985	Pasture, part of burn, & trees.
437	1·825	Arable & part of burn.
438	·113	Plantation.
439	·804	Homestead, garden, &c. (Turner).
440	·504	Arable.
441	10·180	Arable.
442	·416	Bushes.
443	·129	Arable.
444	33·709	Pasture, trees, & part of burn.
445	13·670	Arable, road, & part of burn.
446	·842	Homestead, garden, shed, &c. (Ward).
447	·270	Pasture.
448	20·956	Arable, footpath, & trees.
449	97·263	Rough pasture & half of burn.
450	2·737	Pasture.
451	13·316	Rough pasture, part of burn, &c.
452	4·749	Arable.
453	19·332	Arable.
454	10·547	Meadow & half of burn.
	13990·740	*Carried forward.*

No. on Plan.	Area in Acres.	Description.
	13990·740	*Brought forward.*
455	1·608	Rough pasture & half of burn.
456	·264	Arable.
457	·568	Plantation.
458	7·361	Pasture.
459	57·491	Rough pasture.
460	104·451	Rough pasture, house, & part of burn.
461	24·557	Plantation.
462	·230	House, garden, &c. (Ward T.P.)
463	3·981	Meadow & half of burn.
464	2·919	Rough pasture.
465	3·757	Arable & half of burn.
466	·131	House, garden, &c. (Colegart).
467	5·831	Rough pasture.
468	190·679	Rough heathy pasture & part of burn.
469	·755	Rough pasture.
470	·290	Arable.
471	·363	Houses, shed, &c. (Gartelach).
472	13·609	Arable, road, & pool.
473	14·607	Pasture.
474	11·330	Arable.
475	28·424	Rough pasture.
476	11·440	Plantation.
477	40·923	Rough pasture.
478	8·902	Plantation.
479	2·116	Rough pasture & trees.
480	13·359	Arable.
481	1·303	Rough pasture.
482	9·169	Rough heathy pasture & road.
483	1·750	Rough pasture.
484	7·386	Arable.
485	3·288	Arable.
486	5·851	Pasture.
487	8·552	Plantation.
488	4·676	Arable.
489	·246	Houses, garden, &c. (Gartchorrachan).
490	·727	Pasture.
491	·793	Arable & half of burn.
492	1·016	Arable & half of burn.
493	2·458	Arable.
494	2·357	Plantation.
495	7·220	Arable & trees.
	14597·478	*Carried forward.*

No. on Plan.	Area in Acres.	Description.
	14597·478	*Brought forward.*
496	·204	Homestead, ruin, & garden (Park of Auchentroig).
497	·255	Waste & pool.
498	7·492	Arable & road.
499	·417	Plantation.
500	18·844	Arable, road, house, & trees.
501	·501	Rough pasture & trees.
502	4·603	Arable & half of burn.
503	2·264	Plantation & part of burn.
504	9·470	Arable.
505	·978	Homestead, garden, &c. (Gartachoil).
506	113·069	Rough heathy pasture, road, trees, &c.
507	13·122	Rough heathy pasture & half of drain.
508	·566	Plantation.
509	11·625	Arable, part of Deepston Pow, &c.
510	·967	Plantation.
511	6·363	Arable & trees.
512	8·610	Arable & footpath.
513	14·128	Arable, footpath, &c.
514	5·945	Arable.
515	36·827	Rough heathy pasture.
516	5·120	Pasture.
517	16·451	Arable.
518	5·272	Rough heathy pasture.
519	35·033	Arable.
520	4·401	Arable & half of Deepston Pow.
521	·221	House & garden.
522	·151	Plantation & half of Deepston Pow.
523	5·596	Plantation, road, & half of Deepston Pow.
524	1·125	Plantation.
525	9·501	Arable, half of Deepston Pow, &c.
526	9·757	Arable.
527	·543	Homestead, garden, ruin, &c. (Wester Third of Kepdowrie).
528	·327	Plantation.
529	·632	Plantation & slope.
	14947·858	*Carried forward.*

No. on Plan.	Area in Acres.	Description.
	14947·858	*Brought forward.*
530	11·658	Arable & occupation road.
531	·222	Homestead & garden. (Easter Third of Kepdowrie).
532	6·456	Arable.
533	7·238	Arable, footpath, & ruin.
534	6·461	Arable.
535	9·191	Arable.
536	11·248	Arable.
537	24·405	Plantation.
538	21·423	Rough pasture.
539	10·538	Plantation.
540	·265	Cottage & garden. (Faliskeour).
541	5·639	Arable, half of Pundy Burn, &c.
542	·377	Arable.
543	·189	House & garden.
544	1·698	Arable, half of Pundy Burn, &c.
545	1·755	Arable, half of Pundy Burn, &c.
546	·765	Homestead, garden, &c. (Garchell).
547	10·972	Arable & part of Pundy Burn.
548	1·061	Plantation.
549	21·945	Arable, part of Pundy Burn, &c.
550	22·819	Plantation, & part of Deepston Pow.
551	8·710	Arable & half of Deepston Pow.
552	·362	Plantation.
553	1·697	Pasture, road, & trees.
554	3·839	Arable.
555	·027	House.
556	9·238	Arable & road.
557	·248	Rough pasture & slope.
558	2·933	Plantation.
559	1·267	Plantation & part of Deepston Pow.
560	6·060	Arable & occupation road.
561	·866	Plantation.
562	5·462	Arable.
563	6·127	Arable.
564	7·503	Arable.
	15178·522	*Carried forward.*

No. on Plan.	Area in Acres.	Description.
	11302·280	*Brought forward.*
283	·442	Plantation, slope, & half of burn.
284	1·900	Pasture & half of burn.
285	3·658	Pasture & half of burn.
286	·488	Houses, garden, &c. (Offeranee of Garchell).
287	1·389	Arable.
288	1·788	Pasture & half of Deepston Pow.
289	1·779	Pasture.
290	15·398	Arable, half of Deepston Pow, &c.
291	10·969	Pasture & trees.
292	2·442	Plantation & half of Deepston Pow.
293	121·301	Rough heathy pasture & half of drain.
294	1·872	Arable & half of Ward Burn.
295	·606	House, gardens, &c. (Wester Offerance of Garehell).
296	4·783	Arable & half of burns.
297	3·768	Arable & half of Ward Burn.
298	2·773	Arable, half of Ward Burn, &e.
299	·161	House, garden, &c.
300	5·766	Arable, road, & half of Ward Burn.
301	318·628	Rough heathy pasture.
302	9·374	Arable & half of Deepston Pow.
303	5·586	Arable & trees.
304	·820	Plantation & half of Deepston Pow.
305	7·043	Arable.
306	·769	Arable, road, & plantation.
307	·479	House, garden, &c. (Deepston).
308	190·375	Rough heathy pasture.
309	22·294	Arable, &e.
310	3·793	Meadow, trees, slopes, &c.
311	19·891	Arable & half of burns.
312	8·870	Pasture & road.
313	·974	Meadow & half of Ward Burn.
	12072·459	*Carried forward.*

No. on Plan.	Area in Acres.	Description.
	12072·459	*Brought forward.*
314	1·071	Arable & half of Ward Burn.
315	8·982	Rough pasture & trees.
316	19·846	Arable, trees, & half of Deepston Pow.
317	10·009	Arable & half of Deepston Pow.
318	5·333	Arable & half of Deepston Pow.
319	·427	Plantation & half of Deepston Pow.
320	3·971	Arable.
321	1·913	Arable.
322	19·545	Arable.
323	22·491	Rough heathy pasture.
324	8·839	Rough pasture.
325	425·988	Rough heathy pasture, marsh, &c.
326	1·009	Pasture & slope.
327	6·183	Arable & roads.
327a	1·707	Occupation road.
328	4·862	Arable.
329	3·779	Arable.
330	1·649	Rough pasture, slopes, &c.
331	5·687	Arable.
332	·493	Rough pasture & slopes.
333	9·859	Arable.
334	4·987	Arable & road.
335	·249	Rough pasture & slopes.
336	9·222	Arable, road, &c.
337	1·548	Arable & road.
338	·309	Rough pasture & slopes.
339	5·146	Arable & road.
340	7·466	Arable.
341	·236	House, garden, &c. (Offerance Moss Possessions-part of).
342	3·597	Arable & half of burn.
343	3·028	Arable & road.
344	·266	House, garden, &c. (Offerance Moss Possessions-part of).
345	2·339	Tile Works & half of burn (Offerance Moss Possessions-part of).
346	383·402	Rough heathy pasture, trees, &c.
347	5·302	Arable.
348	7·315	Arable & road.
	13070·514	*Carried forward.*

No. on Plan.	Area in Acres.	Description.
	13070·514	*Brought forward.*
349	8·202	Arable & road.
350	·104	House, garden, &c. (Offerance Moss Possessions-part of).
351	3·157	Arable & road.
352	·129	House & garden (Offerance Moss Possessions—part of).
353	3·056	Arable.
354	7·995	Arable & road.
355	·461	House, garden, &c. (Offerance Moss Possessions-part of).
356	2·853	Arable.
357	4·194	Arable.
358	1·115	Arable.
359	2·573	Parish road.
360	1·553	Arable.
361	3·994	Arable.
362	8·882	Arable.
363	7·330	Arable.
364	9·196	Rough heathy pasture & half of burn.
365	·604	Pasture.
366	20·916	Rough pasture.
367	4·461	Occupation road.
368	11·335	Rough heathy pasture & half of burn.
369	6·764	Plantation.
370	4·584	Rough heathy pasture.
371	7·057	Arable.
372	7·813	Arable.
373	14·365	Rough pasture.
374	9·725	Arable.
375	4·435	Arable.
376	5·256	Arable.
377	4·735	Arable.
378	·523	Pasture.
379	1·090	Arable.
380	·602	House, offices, garden, &c. (Nether Easter Offerance).
381	·335	Pasture.
382	6·359	Arable, slope, & half of burn.
383	5·288	Arable, slope, & half of burn.
384	1·455	Pasture & slope.
385	9·270	Arable, slope, & half of burn.
	13262·280	*Carried forward.*

No. on Plan.	Area in Acres.	Description.
	13262·280	*Brought forward.*
386	9·392	Arable, slope, & half of burn.
387	12·059	Arable.
388	10·145	Arable, slope, & half of burn.
389	8·415	Arable & part of burn.
390	24·364	Arable, road, slope, & pasture.
391	1·176	Occupation road.
392	14·852	Arable.
393	·929	House, offices, garden, &c. (Knockinshannock).
394	9·380	Arable.
395	7·408	Arable.
396	·823	Occupation road.
397	·712	Arable.
398	4·561	Arable.
399	1·197	Arable.
400	·221	Mye Cottage, garden, &c.
401	4·597	Arable.
402	·949	Arable.
403	·459	House, offices, garden, &c. (Gartintruach).
404	1·564	Arable.
405	6·128	Arable & half of Mye Burn.
406	7·401	Arable, slopes, & half of Mye Burn.
407	·368	Pasture.
408	·736	House, offices, gardens, &c. (Easter Mye).
409	9·473	Arable & half of Mye Burn.
410	4·158	Arable, &c.
411	2·185	Arable & half of Mye Burn.
412	·215	Occupation road & pasture.
413	3·001	Arable & half of Mye Burn.
414	·037	House.
415	8·697	Arable.
416	7·335	Rough heathy pasture.
417	43·934	Pasture.
418	·040	House & ruin.
419	·284	Pasture.
420	5·687	Arable.
	13475·162	*Carried forward.*

No. on Plan.	Area in Acres.	Description.	No. on Plan.	Area in Acres.	Description.
	15178·522	*Brought forward.*		15319·535	*Brought forward.*
565	·219	Homestead & garden. (Over Kepdowrie).	600	1·011	Plantation & half of Deepston Pow.
566	7·282	Arable.	601	1·485	Rough pasture.
567	·862	Occupation road.	602	·538	Plantation & slope.
568	7·292	Arable.	603	·662	Plantation.
569	9·980	Arable.	604	·888	Arable & trees.
570	3·047	Rough pasture.	605	2·200	Plantation & slope.
571	16·468	Rough pasture.	606	9·288	Arable.
572	1·849	Arable.	607	·199	Plantation.
573	5·001	Parish road.	608	8·517	Arable & trees.
574	1·498	Rough pasture & trees.	609	10·616	Arable.
575	6·219	Arable.	610	·359	Arable.
576	·601	Plantation & half of Pundy Burn.	611	·765	Homestead, garden, &c. (Gartinstarry).
577	·240	Cottage, garden, &c. (Greenburn).	612	·540	Arable.
			613	13·806	Arable.
578	9·667	Arable.	614	2·523	Arable.
579	·178	Plantation.	615	·081	Plantation.
580	5·771	Arable.	616	·094	Plantation.
581	·381	Plantation.	617	12·985	Arable.
582	2·240	Arable & part of Pundy Burn.	618	5·119	Arable.
			619	6·102	Arable.
583	·111	Pasture.	620	·391	Homestead, garden, &c. (Garbaun).
584	·498	Homestead, garden, &c. (Creitlevaun).	621	11·408	Plantation, part of Pundy Burn, &c.
585	1·186	Arable, half of Pundy Burn, &c.	622	6·445	Arable.
586	·143	Plantation & half of Pundy Burn.	623	4·791	Rough pasture, whins, bushes, road, &c.
587	·629	Plantation & part of Pundy Burn.	624	8·622	Pasture.
			625	6·326	Arable.
588	·905	Arable & half of Pundy Burn.	626	1·484	Rough pasture & slope.
			627	2·376	Arable.
589	8·570	Arable & part of Pundy Burn.	628	8·219	Arable.
			629	1·015	Plantation.
590	·151	Cottage, ruin, & garden (Tomaglass).	630	3·962	Arable.
			631	·539	Plantation.
591	5·024	Rough pasture.	632	14·602	Rough pasture, whins, & trees.
592	30·076	Arable & occupation road.	633	2·083	Plantation.
593	1·529	Arable.	634	11·231	Arable & trees.
594	1·487	Plantation.	635	·571	Plantation.
595	2·731	Arable.	636	15·070	Arable & trees.
596	1·874	Plantation & part of Deepston Pow.	637	·023	House & shed.
			638	·117	House & garden.
597	·308	Occupation road.	639	·429	House, garden, &c.
598	6·793	Parish road.	640	1·578	Pasture, slope, road, &c.
599	·203	Pasture & half of Deepston Pow.	641	·978	Arable & half of Auchentroig Burn.
	15319·535	*Carried forward.*		15499·573	*Carried forward.*

No. on Plan.	Area in Acres.	Description.
	15499·573	*Brought forward.*
642	·443	Plantation.
643	·369	Occupation road.
644	·656	House, ornamental ground, &c. (Auchentroig).
645	2·911	Plantation, slope, & half of Auchentroig Burn.
646	·242	Arable.
647	·034	House. (Spittal).
648	4·414	Arable.
649	4·931	Plantation, slope, & half of Auchentroig Burn.
650	9·839	Arable, trees, & half of Auchentroig Burn.
651	·861	Meadow, half of Auchentroig Burn, &c.
652	1·980	Plantation, slope, & part of Auchentroig Burn.
653	21·132	Arable.
654	16·929	Rough pasture, slope, & trees.
655	·014	House.
656	44·181	Forth & Clyde Junction Railway, &c. (part of)
657	·311	Rough pasture & whins.
658	10·867	Arable.
659	5·968	Arable.
660	·159	Rough pasture.
661	2·303	Rough pasture & whins.
662	·778	Plantation.
663	·216	Plantation.
664	2·171	Rough pasture.
665	11·360	Pasture.
666	1·975	Pasture.
667	1·344	Plantation.
668	6·077	Arable.
669	·400	Plantation.
670	·288	Plantation.
671	4·659	Arable.
672	·993	Plantation.
673	·669	Plantation.
674	2·126	Occupation road.
675	12·781	Arable.
676	20·888	Rough pasture.
677	18·107	Arable.
678	9·405	Arable.
	15722·354	*Carried forward.*

No. on Plan.	Area in Acres.	Description.
	15722·354	*Brought forward.*
679	7·281	Plantation.
680	·585	Plantation.
681	23·061	Arable.
682	·103	Plantation.
683	·457	Houses, gardens, &c.
684	1·089	Plantation.
685	24·324	Arable & trees.
686	·363	Plantation.
687	1·050	Plantation.
688	26·109	Arable.
689	16·979	Arable.
690	5·792	Arable.
691	8·076	Arable.
692	3·507	Arable & occupation road.
693	5·245	Rough pasture & gravel pit.
694	14·803	Arable.
695	12·940	Arable.
696	11·149	Arable.
697	1·399	Occupation road.
698	17·448	Arable.
699	·202	Pasture & half of Mye Burn.
700	8·444	Arable & half of Mye Burn.
701	9·415	Arable, trees, & half of Mye Burn.
702	8·398	Arable.
703	9·866	Arable.
704	·439	Plantation.
705	17·351	Arable & trees.
706	·905	Plantations.
707	13·257	Plantation.
708	18·098	Arable.
709	·108	Plantation.
710	1·447	Homestead, pond, &c. (Woodend).
711	9·628	Arable & trees.
712	·187	Plantation.
713	·245	Plantation.
714	5·344	Arable.
715	13·377	Arable.
716	1·128	Plantation & road.
717	·978	Pasture.
718	·436	Pasture, slope, & house.
719	·179	Arable.
720	1·565	Arable & half of Mye Burn.
	16025·111	*Carried forward.*

No. on Plan.	Area in Acres.	Description.	No. on Plan.	Area in Acres.	Description.
	16025·111	*Brought forward.*		16205·249	*Brought forward.*
721	·721	Arable & half of Mye Burn.	757	8·110	Arable & half of Ballochneck Burn.
722	11·790	Arable.	758	7·577	Arable.
723	11·444	Arable & half of Mye Burn.	759	·804	Plantation, slope, & road
724	15·073	Arable & half of Mye Burn.	760	·484	House, garden, &c. (Redlairdston).
725	·824	Occupation road.	761	4·698	Arable.
726	1·137	Homestead, gardens, shed, &c. (Wester Mye).	762	4·748	Arable.
727	1·181	Arable & half of Mye Burn.	763	·652	Homestead, yards, &c. (Cashlie).
728	1·838	Rough pasture.	764	1·482	Pasture.
729	1·334	Plantation.	765	·358	Pasture & slope.
730	4·951	Arable.	766	·312	Stackyard.
731	3·115	Plantation.	767	·200	Garden.
732	4·949	Arable.	768	·122	Pasture.
733	·205	House & garden.	769	5·290	Arable.
734	·614	Gravel pit.	770	2·226	Plantation, slope, & part of burn.
735	9·263	Tomangarn Wood.	771	7·909	Arable, slope, half of Ward Burn, &c.
736	6·376	Arable.	772	·953	Arable.
737	14·444	Arable, half of Ballochneck Burn, &c.	773	·200	House, offices, &c. (Dullat).
738	3·158	Arable & part of Ballachneck Burn.	774	263·881	Rough heathy pasture, slopes, part of Ward Burn, &c.
739	·173	Plantation & half of Ballochneck Burn.	775	19·257	Parish road.
740	8·837	Arable & half of Ballochneck Burn.	776	461·068	Rough heathy pasture & road.
741	3·572	Arable.	777	9·301	Pasture.
742	·603	Plantation.	778	3·077	Arable.
743	15·470	Arable.	779	6·035	Arable.
744	1·183	Meadow.	780	3·605	Rough pasture & trees.
745	2·253	Pond.	781	6·171	Arable.
746	2·330	Private road.	782	5·262	Arable.
747	·018	House.	783	6·770	Arable.
748	·650	Plantation & part of Ballochneck Burn.	784	5·533	Arable.
749	10·942	Arable & half of Ballochneck Burn.	785	·758	Pasture.
750	11·264	Arable.	786	·483	House, garden, &c. (Badivow).
751	8·086	Arable & slope.	787	339·275	Rough heathy pasture, roads, & slope.
752	·151	Arable.	788	22·742	Rough pasture.
753	13·308	Arable, half of Ballochneck Burn, &c.	789	13·299	Arable.
754	·151	Plantation.	790	5·403	Arable.
755	1·087	Plantation & half of Ballochneck Burn.	791	9·276	Arable.
756	7·643	Arable.	792	18·129	Arable, trees, & road.
			793	·147	Smithy, garden, &c.
			794	·554	House, offices, gardens, &c. (Hoish).
	16205·249	*Carried forward.*		17451·400	*Carried forward.*

No. on Plan.	Area in Acres.	Description.
	17451·400	*Brought forward.*
795	1·752	Arable.
796	4·329	Arable.
797	2·083	Arable & road.
798	6·091	Arable & road.
799	·019	House (Badmuck).
800	41·489	Pasture & roads.
801	15·716	Arable.
802	·317	Pasture.
803	·440	House, offices, shed, &c. (Douchlage).
804	·183	Plantation & road.
805	18·242	Turnpike road.
806	·520	Garden, &c.
807	10·296	Arable, road, slope, & trees.
808	3·692	Plantation & slope.
809	84·798	Rough heathy pasture & roads.
810	25·323	Pasture, roads, slopes, pool, & part of Douchlage Burn.
811	·921	Rough pasture, slope, & part of Douchlage Burn.
812	14·372	Arable, plantation, sheds, & road.
813	11·298	Arable.
814	10·298	Pasture, road, & slope.
815	4·844	Plantation, slopes, & part of Douchlage Burn.
816	5·911	Pasture.
817	6·567	Pasture.
818	2·353	Arable.
819	·784	Occupation road.
820	3·818	Arable.
821	9·662	Plantation, slopes, & part of Douchlage Burn.
822	·241	Plantation & half of Douchlage Burn.
823	1·074	House, offices, garden, &c. (Garrauld).
824	3·568	Pasture & gravel pit.
825	2·246	Meadow & part of burn.
826	73·968	Rough heathy pasture.
827	13·055	Rough heathy pasture.
828	6·038	Arable.
829	·100	Plantation.
	17837·808	*Carried forward.*

No. on Plan.	Area in Acres.	Description.
	17837·808	*Brought forward.*
830	1·858	Arable.
831	4·349	Arable.
832	14·742	Arable.
833	36·337	Arable.
834	18·729	Arable & occupation road.
835	6·761	Arable & road.
836	·136	Dam.
837	·715	Homestead, garden, &c. (Wester Auchentroig).
838	6·365	Arable.
839	9·868	Arable.
840	15·336	Rough pasture, whins, trees, slope, & part of Auchentroig Burn.
841	5·118	Rough pasture, whins, trees, & part of Auchentroig Burn.
842	3·550	Arable.
843	·309	Plantation.
844	·650	Homestead, garden, &c. (Lower Balwill).
845	·320	Plantation.
846	·828	Arable.
847	12·080	Arable.
848	5·298	Arable.
849	3·857	Arable.
850	6·081	Arable.
851	2·906	Arable.
852	4·181	Arable.
853	40·087	Rough pasture.
854	3·721	Arable.
855	5·779	Arable.
856	·654	Pasture.
857	7·190	Arable.
858	·130	House, garden, &c. (Hillhead).
859	·221	Arable.
860	1·246	Plantation.
861	·140	Pasture.
862	·240	Garden.
863	·619	Pasture.
864	1·000	Plantation & road.
865	1·249	Arable.
866	·293	Garden, &c.
867	1·104	Houses, ornamental ground, slope, &c. (Ballochneck).
868	2·385	Arable.
	18064·240	*Carried forward.*

No. on Plan.	Area in Acres.	Description.
	18064·240	*Brought forward.*
869	2·060	Ornamental ground, slope, &c.
870	·435	Plantation.
871	·606	Pasture & half of Ballochneck Burn.
872	·631	Plantation & part of Ballochneck Burn.
873	·217	Pasture.
874	2·884	Arable & half of Ballochneck Burn.
875	1·338	Rough pasture.
876	8·007	Plantation.
877	24·136	Rough pasture, brushwood, & part of Ballochneck Burn.
878	9·239	Arable.
879	6·298	Arable.
880	11·395	Arable.
881	6·226	Arable.
882	7·286	Arable.
883	1·461	Meadow.
884	7·694	Arable & slope.
885	1·666	Rough pasture & slope.
886	1·941	Arable.
887	·686	Plantation & slope.
888	2·427	Arable & slope.
889	2·306	Arable.
890	1·346	Plantation & slope.
891	2·983	Pasture, slope, & trees.
892	4·379	Arable, occupation road, & trees.
893	·133	Homestead, garden, &c. (Allen).
894	2·599	Arable & part of Cashlie Burn.
895	2·189	Arable.
896	·255	Arable.
897	·351	House, offices, garden, &c. (Balwill).
898	2·989	Arable & road.
899	4·134	Arable.
900	·156	Houses, garden, &c.
901	1·728	Pasture, slopes, road, & half of Cashlie Burn.
902	·047	Cashlie Mill.
903	1·510	Arable, slope, road, & part of Cashlie Burn.
904	1·249	Pasture, slope, part of Cashlie Burn, &c.
	18189·227	*Carried forward.*

No. on Plan.	Area in Acres.	Description.
	18189·227	*Brought forward.*
905	·128	House, gardens, &c. (Craighead).
906	2·267	Arable, slope, & part of Cashlie Burn.
907	1·744	Arable.
908	2·387	Arable.
909	1·768	Arable.
910	1·556	Arable.
911	14·624	Arable, half of Auchentroig Burn, &c.
912	9·765	Arable.
913	8·810	Arable & occupation road.
914	·288	House, garden, &c. (Sunnybraes).
915	·718	Plantation.
916	21·201	Rough pasture, whins, trees, & part of burns.
917	7·089	Arable.
918	11·071	Arable.
919	7·379	Arable.
920	2·077	Plantation.
921	7·882	Arable.
922	9·709	Arable, &c.
923	8·103	Arable & trees.
924	5·439	Arable.
925	9·141	Arable.
926	·352	Plantation & slope.
927	6·600	Arable & trees.
928	·775	Homestead, gardens, &c. (Upper Balwill).
929	7·234	Arable, slope, & trees.
930	4·766	Arable.
931	4·331	Arable.
932	·182	Plantation.
933	1·284	Arable.
934	·864	House, offices, garden, &c. (Lower Ballaird)
935	11·500	Arable.
936	3·832	Arable.
937	6·504	Arable, slope, & part of Cashlie Burn.
938	4·585	Arable.
939	4·702	Arable, slopes, & part of burn.
940	3·980	Arable, slope, & part of Cashlie Burn.
941	12·563	Arable.
942	16·770	Arable & occupation road.
	18413·197	*Carried forward.*

No. on Plan.	Area in Acres.	Description.	No. on Plan.	Area in Acres.	Description.
	18413·197	*Brought forward.*		18686·406	*Brought forward.*
943	·085	House & garden. (Harperston).	979	11·344	Arable.
944	11·077	Arable.	980	·250	Plantation & half of burn.
945	8·927	Arable, part of Douchlage Burn, &c.	981	15·697	Rough pasture, slopes, & part of burn.
946	·233	Pasture.	982	7·945	Arable.
947	·169	House, ruin, garden, &c. (Stoneyacre).	983	·342	Ornamental ground.
			984	·256	Plantation.
948	5·105	Arable, part of Douchlage Burn, &c.	985	1·169	Plantation.
			986	13·239	Arable.
949	64·971	Rough pasture, whins, & footpath.	987	12·406	Rough pasture & whins.
			988	12·822	Rough pasture & whins.
950	3·881	Plantation.	989	7·049	Arable.
951	11·301	Turnpike road.	990	·543	Whins.
952	11·610	Arable.	991	14·346	Arable.
953	·636	Plantation.	992	·451	Occupation road.
954	11·129	Arable & pond.	993	·441	Homestead, garden, &c. (Upper Ballaird).
955	·110	Plantation.			
956	·527	Rough pasture, slope, & trees.	994	8·575	Arable.
			995	12·632	Arable.
957	13·663	Arable & plantation.	996	·150	Pasture & half of burn.
958	11·532	Arable.	997	13·847	Arable & half of Ballochneck Burn.
959	1·244	Plantation, slope, & part of burn.	998	13·465	Arable.
960	1·476	Plantation, slope, & part of burn.	999	·168	House & garden.
			1000	2·218	Arable.
961	14·488	Arable.	1001	12·434	Arable.
962	5·757	Arable.	1002	10·971	Arable & trees.
963	·169	Plantation & part of Douchlage Burn.	1003	·617	Occupation road.
			1004	16·366	Arable.
964	1·481	Pasture & slope.	1005	4·745	Arable.
965	3·250	Arable, slope, & part of Douchlage Burn.	1006	·314	Plantation.
			1007	1·422	House, offices, gardens, &c. (Gowston).
966	1·796	Arable & slope.			
967	·326	House, garden, &c. (Kepcullochmill).	1008	7·003	Arable.
			1009	·789	Occupation road.
968	1·476	Parish road.	1010	7·905	Arable.
969	14·432	Arable.	1011	17·809	Arable & old quarry.
970	13·361	Arable.	1012	14·555	Arable.
971	3·792	Rough pasture & footpath.	1013	·682	Plantation & slopes.
			1014	11·000	Arable.
972	·138	House & garden. (Kepculloch T.P.)	1015	21·836	Arable, slope, & half of burn.
973	22·127	Rough pasture & whins.	1016	·279	Pasture.
974	6·338	Arable.	1017	·255	House, ruins, garden, &c. (Desert).
975	13·149	Arable.			
976	1·221	Occupation road.	1018	·180	Whins.
977	7·584	Arable.	1019	17·838	Arable & road.
978	4·648	Plantation, slopes, part of burn, &c.	1020	5·309	Arable.
			1021	15·907	Arable, road, & trees.
	18686·406	*Carried forward.*		19003·977	*Carried forward.*

No. on Plan.	Area in Acres.	Description.	No. on Plan.	Area in Acres.	Description.
	19003·977	*Brought forward.*		20363·455	*Brought forward.*
1022	13·146	Arable.	1056	1·825	Rough pasture.
1023	16·379	Arable.	1057	2·005	Pasture & trees.
1024	35·644	Rough pasture, whins, slopes, & half of Culbowie Burn.	1058	·768	Arable.
			1059	4·044	Arable.
			1060	·913	Rough pasture.
1025	11·573	Arable.	1061	4·655	Arable.
1026	8·402	Arable.	1062	1·004	Arable.
1027	13·039	Arable, trees, & part of burn.	1063	3·731	Arable.
			1064	10·747	Pasture.
1028	12·428	Arable.	1065	1·045	Rough pasture, slope, & road.
1029	31·705	Rough pasture & whins.			
1030	3·513	Rough pasture, slope, whins, & part of Culbowie Burn.	1066	1·888	Arable.
			1067	24·886	Rough pasture, slopes, & part of burn.
1031	12·493	Arable.	1068	·727	Arable.
1032	·975	Whins, slopes, & part of burn.	1069	·534	Arable.
			1070	77·986	Rough heathy pasture.
1033	5·190	Arable.	1071	28·096	Rough heathy pasture.
1034	13·443	Arable.	1072	15·179	Rough pasture.
1035	17·729	Arable.	1073	86·560	Rough heathy pasture.
1036	1·221	Plantation, slope, & half of Culbowie Burn.	1074	36·971	Rough pasture.
			1075	5·738	Arable.
1037	17·419	Arable.	1076	12·268	Plantation, slopes, & part of burns.
1038	8·680	Loch.			
1039	110·629	Rough heathy pasture.	1077	19·416	Arable, trees, & rocks.
1040	109·453	Rough heathy pasture.	1078	17·985	Arable.
1041	·679	Plantation & slope.	1079	5·050	Plantation, slopes, & part of Altquhar Burn.
1042	98·358	High Wood (part of), slope, & roads.			
1043	·377	Plantation & half of burn.	1080	7·866	Arable.
			1081	16·762	Arable & road.
1044	88·902	High Wood (part of) & roads.	1082	21·705	Rough pasture & pond.
			1083	13·066	Pasture.
1045	620·333	Rough heathy pasture, moss, slopes, & part of burns.	1084	·807	Plantation & shed.
			1085	12·371	Rough pasture.
			1086	·895	Plantation.
1046	17·025	Arable.	1087	26·477	Rough heathy pasture & road.
1047	29·058	Pasture, slopes, trees, part of burn, &c.	1088	3·117	Rough pasture.
1048	32·465	Pasture.	1089	13·039	Arable.
1049	8·061	Pasture.	1090	3·500	Rough pasture & furze.
1050	1·402	Plantation, slopes, trees, & part of Altquhar Burn.	1091	·310	Plantation & slopes.
			1092	9·933	Rough pasture.
			1093	23·205	Rough heathy pasture.
1051	8·010	Arable & road.	1094	2·383	Plantation.
1052	·809	House, offices, gardens, &c. (Craigivairn).	1095	7·517	Arable.
			1096	7·696	Arable & footpath.
1053	1·722	Arable, trees, & road.	1097	7·993	Arable & footpath.
1054	2·247	Arable.	1098	7·447	Arable & footpath.
1055	6·969	Arable.	1099	7·739	Arable.
	20363·455	*Carried forward.*		20921·304	*Carried forward.*

No. on Plan.	Area in Acres.	Description.
	20921·304	*Brought forward.*
1100	10·380	Arable.
1101	4·067	Rough pasture.
1102	·739	Meadow.
1103	5·499	Rough pasture.
1104	2·791	Brushwood & slope.
1105	8·627	Arable.
1106	3·241	Rough pasture & trees.
1107	·528	House, offices, garden, &c. (Garrel or Easter Ballat).
1108	4·891	Arable & half of burn.
1109	61·904	Rough heathy pasture.
1110	65·545	Rough heathy pasture.
1111	6·661	Arable.
1112	1·468	Plantation.
1113	1·177	Rough pasture.
1114	6·314	Arable.
1115	·612	Arable.
1116	·126	House, gardens, &c. (Upper Ballat).
1117	·516	Arable.
1118	3·636	Arable & road.
1119	3·774	Arable.
1120	10·658	Arable.
1121	4·107	Plantation & slopes.
1122	9·430	Arable & footpath.
1123	9·661	Arable & footpath.
1124	7·726	Arable & footpath.
1125	10·610	Arable.
1126	.354	Plantation & slopes.
1127	·224	Plantation & slope.
1128	·872	House, offices, garden, &c. (Easter Ballat).
1129	6·906	Arable & road.
1130	5·790	Arable, trees, & road.
1131	9·641	Arable.
1132	2·033	Meadow & trees.
1133	6·413	Plantation.
1134	·767	Plantation, half of burn, & road.
1135	9·928	Arable, road, & footpath.
1136	3·364	Rough pasture, slopes, &c.
1137	8·937	Arable & footpath.
1138	1·431	Plantation & slopes.
1139	5·069	Arable.
1140	·704	Pasture, slopes, & road.
1141	·692	House, offices, garden, &c. (Middle Ballat).
	21229·117	*Carried forward.*

No. on Plan.	Area in Acres.	Description.
	21229·117	*Brought forward.*
1142	1·127	Arable & plantation.
1143	·256	Occupation road.
1144	6·938	Arable & plantation.
1145	3·755	Arable.
1146	7·424	Arable & trees.
1147	1·903	Rough pasture, gravel pit, & road.
1148	2·505	Meadow.
1149	8·181	Arable.
1150	·476	Plantation.
1151	9·123	Arable.
1152	1·511	Plantation.
1153	10·511	Arable & footpath.
1154	8·332	Arable & footpath.
1155	·232	Plantation.
1156	4·064	Arable.
1157	3·976	Arable.
1158	·547	Occupation road.
1159	8·532	Arable.
1160	4·292	Arable.
1161	·412	Plantation.
1162	2·465	Meadow.
1163	1·884	Meadow & road.
1164	·386	Meadow.
1165	·110	Arable.
1166	13·057	Arable.
1167	3·939	Plantation.
1168	13·353	Arable.
1169	·143	Plantation.
1170	16·884	Arable & plantation.
1171	15·467	Arable.
1172	12·643	Arable.
1173	·018	Valve House (Glasgow Water Works).
1174	8·936	Arable.
1175	13·376	Arable.
1176	3·464	Pasture, slopes, & part of burn.
1177	9·307	Arable & occupation road.
1178	8·307	Arable.
1179	10·591	Arable.
1180	4·537	Arable.
1181	·443	House, offices, garden, &c. (Spittal Ballat).
1182	·058	House & garden.
1183	·414	Arable.
1184	9·967	Arable.
1185	5·648	Meadow.
1186	·124	Houses, &c.
	21468·735	*Carried forward.*

No. on Plan.	Area in Acres.	Description.
	21468·735	*Brought forward.*
1187	3·146	Arable & road.
1188	4·541	Meadow.
1189	5·933	Arable.
1190	14·947	Arable.
1191	·177	Pasture.
1192	1·434	House, offices, gardens, &c. (Kepculloch).
1193	8·994	Arable.
1194	16·975	Arable.
1195	·798	Pasture.
1196	1·885	Rough pasture & whins.
1197	15·150	Arable.
1198	8·126	Arable.
1199	18·538	Arable & part of burn.
1200	1·713	Pasture, road, & part of burn.
1201	·570	Plantation & slope.
1202	18·698	Arable.
1203	·692	Plantations & slopes.
1204	·941	Rough pasture, whins, & slope.
1205	24·805	Arable.
1206	17·809	Arable.
1207	88·603	Rough heathy pasture & half of drain.
1208	2·952	Turnpike road.
1209	56·411	Rough heathy pasture, whins, road, &c.
1209a	·329	Pasture.
1210	18·515	Arable.
1210a	12·217	Arable.
1211	27·759	Arable, slope, & part of burn.
1211a	16·116	Rough pasture.
1212	3·178	Rough pasture, slope, & part of burn.
1213	1·821	Rough pasture.
1214	1·165	Rough pasture.
1215	12·373	Arable.
1216	190·728	Rough heathy pasture & half of drain.
1217	·724	Whins & slope.
1218	3·578	Plantation, slope, & part of burn.
1219	·016	Cattle shed.
1220	47·858	Arable.
1221	5·633	Plantation.
1222	·521	House, garden, &c.
1223	95·362	Rough pasture & slopes.
1224	21·939	Arable.
	22242·405	*Carried forward.*

No. on Plan.	Area in Acres.	Description.
	22242·405	*Brought forward.*
1225	11·205	Plantation.
1226	·390	Plantation, slope, & half of burn.
1227	9·738	Arable & part of burn.
1228	1·054	Occupation road.
1229	51·110	Arable, part of burn, &c.
1230	18·575	Arable & road.
1231	·342	Whins.
1232	18·376	Arable.
1233	53·731	Rough heathy pasture.
1234	8·585	Arable.
1235	26·105	Arable & half of burn.
1236	27·116	Arable & half of burn.
1237	22·585	Arable & road.
1238	1·425	House, offices, garden, &c. (Shandon).
1239	·384	Occupation road.
1240	20·570	Arable & road.
1241	·521	Old quarry.
1242	24·283	Plantation.
1243	23·311	Arable.
1244	21·859	Arable.
1245	3·046	Arable.
1246	1·661	Parish road.
1247	·110	House, garden, &c. (Creitindam).
1248	·177	House, garden, &c.
1249	1·730	Pasture, slopes, & part of burn.
1250	2·805	Arable.
1251	2·841	Arable.
1252	3·215	Arable.
1253	3·459	Arable.
1254	5·145	Plantation.
1255	2·072	Arable.
1256	2·760	Arable.
1257	3·483	Arable.
1258	1·207	Arable.
1259	49·025	Arable, part of burn, gravel pit, &c.
1260	·122	House, &c. (Drumakill)
1261	5·417	Arable, slope, & part of burn.
1262	·713	School, slope, garden, &c.
1263	8·235	Arable, slope, & part of burn.
1264	1·286	Plantation & part of burn.
1265	1·880	Old road.
	22684·059	*Carried forward.*

No. on Plan.	Area in Acres.	Description.
	22684·059	*Brought forward.*
1266	·813	Rough pasture & slopes.
1267	·618	Plantation & slope.
1268	·728	Rough pasture & slope.
1269	1·359	Rough pasture, slope, &c.
1270	29·972	Rough pasture, road, part of burn, &c.
1271	·033	House. (Spittal).
1272	·685	Plantation & slope.
1273	·578	Pasture & half of burn.
1274	·581	Rough pasture & slope.
1275	·922	House, offices, garden, &c. (Blairfad).
1276	12·710	Arable & road.
1277	7·554	Arable & road.
1278	17·566	Arable.
1279	13·867	Arable.
1280	1·173	Arable.
1281	9·315	Arable.
1282	87·888	High Wood & roads (part of).
1283	33·471	Arable & road.
1284	·964	Brushwood & slopes.
1285	·599	Pasture, slope, & part of burn.
1286	1·245	Brushwood, slope, & half of burn.
1287	6·448	Arable.
1288	·521	Pasture & part of burn.
1289	·904	Plantation, slope, & half of burn.
1290	1·563	Pasture, slope, & half of burn.
1291	4·752	Arable.
1292	13·246	Arable & road.
1293	11·391	Arable & half of burn.
1294	1·320	Rough pasture, slopes, & trees.
1295	11·586	Arable, part of burn, &c
1296	·692	House, offices, garden, &c. (Upper Blairour)
1297	·351	Pasture & half of burn.
1298	4·404	Pasture & part of burn.
1299	2·021	Plantation & slopes.
1300	7·043	Arable.
1301	10·907	Arable.
1302	2·325	Occupation road.
1303	13·446	Arable.
1304	11·370	Arable.
1305	12·537	Arable.
	23023·527	*Carried forward.*

No. on Plan.	Area in Acres.	Description.
	23023·527	*Brought forward.*
1306	11·731	Arable.
1307	9·950	Arable.
1308	·391	Plantation.
1309	5·440	Arable.
1310	1·075	Old road.
1311	4·117	Arable.
1312	7·615	Arable.
1313	·328	Plantation.
1314	9·723	Arable & trees.
1315	·538	Plantation.
1316	·248	Pasture.
1317	·605	House, offices, garden, &c. (Balfunning Douglas).
1318	28·547	Arable.
1319	2·888	Old road.
1320	13·574	Arable.
1321	·934	Old quarry & slopes.
1322	19·885	Arable.
1323	35·035	High Wood (part of), road, slope, & part of burns.
1324	24·758	Arable & road.
1325	·836	Plantation, slope, & half of burn.
1326	2·919	Arable.
1327	26·667	Arable.
1328	2·885	Plantation.
1329	8·139	Arable & road.
1330	·524	Occupation road.
1331	·803	House, offices, garden, &c. (Lednabraw).
1332	·343	Rough pasture & slope.
1333	1·039	Arable & trees.
1334	·335	House, offices, garden, &c. (Gateside).
1335	14·523	Arable, road, &c.
1336	19·641	Turnpike road.
1337	11·764	Arable & trees.
1338	1·478	Pasture, slopes, trees, road, rough pasture, &c.
1339	17·778	Arable.
1340	3·945	Plantation, slopes, part of burn, &c.
1341	1·400	Rough pasture, slopes, part of burn, &c.
1342	9·330	Arable.
1343	9·034	Arable.
1344	·893	Rough pasture.
	23335·185	*Carried forward.*

No. on Plan.	Area in Acres.	Description.	No. on Plan.	Area in Acres.	Description.
	23335·185	*Brought forward.*		23728·554	*Brought forward.*
1345	18·459	Arable.	1388	·210	Pasture & trees.
1346	10·181	Arable.	1389	·490	Garden, &c.
1347	10·063	Arable & road.	1390	·704	Ornamental ground.
1348	·452	Meadow.	1391	·403	Plantation.
1349	10·305	Arable.	1392	14·395	Arable, &c.
1350	7·657	Arable.	1393	10·982	Arable.
1351	11·558	Arable.	1394	11·626	Arable.
1352	16·275	Arable.	1395	11·197	Arable, part of burn, &c.
1353	15·824	Arable & trees.	1396	5·454	Meadow.
1354	1·991	House, offices, garden, &c. (Blarnavaid).	1397	·810	Rough pasture.
			1398	·553	Plantation.
1355	16·522	Arable, slopes, & trees.	1399	·139	Plantation & slope.
1356	20·485	Arable.	1400	1·652	Ornamental ground, road, &c.
1357	20·818	Arable.			
1358	5·739	Plantation & slopes.	1401	·078	Balfunning House & offices.
1359	·289	Pond.			
1360	2·966	Pasture, slope, & half of Altquhar Burn.	1402	·370	Plantation & slope.
			1403	7·288	Arable.
1361	7·701	Rough pasture, slope, & part of Altquhar Burn.	1404	10·051	Arable.
			1405	·113	Plantation.
			1406	1·758	Arable & footpath.
1362	6·517	Arable.	1407	·092	Garden.
1363	7·169	Arable.	1408	·476	Plantation, slope, & part of burn.
1364	6·429	Arable.			
1365	·508	House, offices, garden, &c. (Cairnlea).	1409	1·348	Arable.
			1410	·441	Rough pasture, road, slope, &c.
1366	11·129	Arable.			
1367	3·401	Plantation.	1411	1·388	Rough pasture, slopes, & part of burn.
1368	22·013	Arable.			
1369	30·876	Arable.	1412	·492	Rough pasture, slope, & part of burn.
1370	14·692	Arable.			
1371	1·225	Occupation road.	1413	·409	Plantation.
1372	9·938	Arable.	1414	1·353	Plantation.
1373	11·571	Arable & footpath.	1415	·561	Ornamental ground.
1374	·683	House, offices, garden, &c. (Temple Ballat).	1416	·374	Garden, &c.
			1417	·763	Ornamental ground.
1375	·250	Occupation road.	1418	2·600	Plantation.
1376	1·838	Arable.	1419	·380	Plantation.
1377	·848	Arable.	1420	39·456	Arable, trees, &c.
1378	3·069	Plantation.	1421	1·219	Plantation.
1379	14·833	Arable & old quarry.	1422	1·440	Plantation.
1380	1·562	Occupation road.	1423	23·759	Arable & part of burn.
1381	25·958	Arable, slope, & trees.	1424	1·087	House, offices, garden, &c. (Easter Balfunning).
1382	15·888	Arable.			
1383	11·629	Arable.			
1384	12·776	Arable.	1425	1·301	Parish road.
1385	·112	Smithy, garden, &c.	1426	1·863	Parish road.
1386	·293	Plantation.	1427	22·418	Arable.
1387	·877	House, offices, &c. (Wester Ballat).	1428	1·381	Plantation.
			1429	18·736	Arable.
	23728·554	*Carried forward.*		23930·164	*Carried forward.*

No. on Plan.	Area in Acres.	Description.
	23930·164	*Brought forward.*
1430	·387	Pasture.
1431	17·073	Arable.
1432	10·691	Arable.
1433	·579	Plantation.
1434	·393	Plantation.
1435	10·416	Arable.
1436	12·622	Arable.
1437	1·204	Plantation.
1438	14·395	Arable.
1439	12·996	Arable.
1440	·335	Plantation, &c.
1441	2·374	Arable.
1442	·790	Plantation.
1443	1·253	Pasture.
1444	·078	Plantation.
1445	·360	Plantation.
1446	10·830	Arable.
1447	·377	Occupation road.
1448	13·198	Arable.
1449	1·127	House, offices, garden, &c. (Clachanry).
1450	12·031	Arable.
1451	10·870	Arable.
1452	10·548	Arable, trees, & half of Mill Burn.
1453	·663	Plantation & part of Mill Burn.
1454	9·024	Ornamental ground.
1455	·744	Arable.
1456	·545	Houses, gardens, &c. (Village of Drymen—part of).
1457	2·838	Arable.
1458	·154	House, sheds, garden, &c. (Village of Drymen—part of).
1459	2·620	Houses, sheds, gardens, &c. (Village of Drymen—part of).
1460	1·212	Arable.
1461	2·180	Houses, church, manse, school, gardens, &c. (Village of Drymen—part of).
1462	·606	Waste.
1463	2·205	Houses, gardens, &c. (Village of Drymen—part of).
1464	3·084	Arable.
1465	·188	Plantation.
	24101·154	*Carried forward.*

No. on Plan.	Area in Acres.	Description.
	24101·154	*Brought forward.*
1466	2·568	Arable, footpath, &c.
1467	2·150	Arable.
1468	·184	House, garden, &c. (Village of Drymen—part of).
1469	2·579	Arable & trees.
1470	8·453	Arable & footpath.
1471	9·130	Arable.
1472	1·085	Houses, gardens, &c.
1473	5·161	Arable, slope, & part of burn.
1474	31·221	Arable, slope, part of burn, &c.
1475	·090	Pasture & half of Mill Burn.
1476	1·243	Pasture, trees, slope, & half of burn.
1477	2·019	House, offices, garden, &c (Ibert).
1478	·249	Occupation road.
1479	·049	Cattle shed.
1480	·119	Garden.
1481	70·618	Plantation, roads, & part of burn.
1482	3·238	Arable.
1483	·500	House, garden, &c. (Village of Drymen part of).
1484	2·460	Houses, gardens, &c. (Village of Drymen—part of).
1485	·362	Bank, garden, &c. (Village of Drymen—part of).
1486	11·964	Arable.
1487	·287	Pasture.
1488	·170	House, garden, &c.
1489	·160	Pasture & slope.
1490	·255	House, garden, &c. (Village of Drymen—part of).
1491	1·282	Hotel, shed, stackyard, garden, &c. (Village of Drymen–part of).
1492	1·172	Arable.
1493	3·117	Arable.
1494	2·753	Arable.
1495	1·292	Arable.
1496	6·440	Arable.
1497	14·946	Arable & part of burn.
	24288·470	*Carried forward.*

No. on Plan.	Area in Acres.	Description.
	24288·470	*Brought forward.*
1498	3·404	Arable.
1499	5·714	Plantation, slopes, & part of burn.
1500	·166	Pasture & slope.
1501	·504	House, garden, &c.
1502	·370	Pasture & footpath.
1503	1·184	Pasture, slope, & part of burn.
1504	·131	Pasture.
1505	·590	Plantation & slope.
1506	5·345	Arable.
1507	·189	House, garden, &c.
1508	15·225	Arable.
1509	4·208	Arable.
1510	·379	House, garden, &c.
1511	·268	Whins & gravel pit.
1512	·468	Ornamental ground & half of burn.
1513	2·387	Plantation & half of Mill Burn.
1514	1·297	Plantation.
1515	116·827	Ornamental ground.
1516	1·614	Ornamental ground.
1517	8·718	Arable & trees.
1518	8·601	Arable, &c.
1519	1·941	Arable.
1520	·119	Plantation.
1521	6·226	Arable.
1522	·440	Houses, ruins, garden, &c. (Village of Drymen—part of).
1523	·799	Pasture & plantation.
1524	·047	Church. (Village of Drymen—part of).
1525	·448	Burial ground, &c.
1526	·340	Houses, gardens, &c. (Village of Drymen—part of).
1527	·632	Pasture.
1528	7·502	Arable & road.
1529	1·148	Ornamental ground, slope, &c.
1530	·139	Houses, &c.
1531	·049	Manse.
1532	·648	Garden, &c.
1533	·835	Ornamental ground.
1534	·256	Plantation.
1535	·933	Pasture & slope.
1536	7·293	Arable.
	24495·854	*Carried forward.*

No. on Plan.	Area in Acres.	Description.
	24495·854	*Brought forward.*
1537	15·418	Rough pasture, slope, & part of burn.
1538	·089	Plantation.
1539	5·394	Pasture, slope, & part of burn.
1540	19·864	Arable.
1541	·845	House, offices, garden, &c. (Drumbeg).
1542	15·184	Arable & occupation road.
1543	1·958	Rough pasture.
1544	17·233	Arable.
1545	15·209	Arable.
1546	4·011	Plantation.
1547	12·751	Arable.
1548	1·827	Plantation.
1549	·525	House, garden, &c. (East Lodge).
1550	6·729	Arable, road, slope, &c.
1551	·075	House, garden, &c.
1552	8·413	Arable, trees, & part of burn.
1553	4·394	Pasture, slope, & part of burn.
1554	2·127	Rough pasture & whins.
1555	3·984	Rough pasture.
1556	17·896	Arable.
1557	1·395	Curling pond.
1558	36·742	Ornamental ground.
1559	·660	Plantations.
1560	7·139	Arable.
1561	7·287	Arable.
1562	1·755	Rough pasture & slopes.
1563	10·405	Arable, slope, &c.
1564	1·596	Rough pasture.
1565	16·954	Arable.
1566	9·854	Arable.
1567	11·840	Arable.
1568	16·130	Arable.
1569	·974	House, offices, garden, &c. (Wester Drumquhassle).
1570	17·181	Arable.
1571	·542	Occupation road.
1572	2·473	Arable.
1573	1·058	Plantation.
1574	1·879	Arable.
1575	1·180	Parish road.
1576	·239	Cottage, garden, &c. (Bogend).
	24797·063	*Carried forward.*

No. on Plan.	Area in Acres.	Description.
	24797·063	*Brought forward.*
1577	19·018	Arable & plantation.
1578	8·174	Arable & trees.
1579	2·647	Rough pasture, slope, part of Altquhar Burn, &c.
1580	·580	Plantation, slope, & half of Altquhar Burn.
1581	2·072	Rough pasture, slope, & part of Altquhar Burn.
1582	7·463	Arable.
1583	7·318	Arable.
1584	9·361	Arable.
1585	7·786	Arable.
1586	6·271	Arable, &c.
1587	21·421	Arable.
1588	23·331	Rough pasture & whins.
1589	8·318	Arable & occupation road.
1590	14·779	Arable.
1591	1·709	Arable.
1592	·303	House, offices, garden, &c. (Wester Gateside).
1593	2·745	Arable & footpath.
1594	2·528	Arable.
1595	·501	Arable.
1596	·255	Easter Gateside Cottage, garden, &c.
1597	1·838	Arable.
1598	·895	Occupation road.
1599	7·961	Arable & footpath.
1600	·430	Pasture & half of Altquhar Burn.
1601	9·385	Arable, footpath, & half of Altquhar Burn.
1602	1·243	Occupation road.
1603	10·143	Arable.
1604	4·515	Plantation.
1605	3·826	Arable.
1606	·261	House, offices, gardens, &c. (Drumhead).
1607	3·499	Arable.
1608	5·094	Arable.
1609	8·788	Rough pasture & whins.
1610	5·568	Rough pasture & whins.
1611	13·449	Arable.
	25020·538	*Carried forward.*

No. on Plan.	Area in Acres.	Description.
	25020·538	*Brought forward.*
1612	9·987	Arable & occupation road.
1613	10·971	Arable.
1614	1·597	Rough pasture & whins.
1615	18·400	Arable.
1616	11·558	Rough pasture & whins.
1617	7·610	Arable & part of Altquhar Burn.
1618	7·289	Pasture & part of Altquhar Burn.
1619	4·538	Arable.
1620	1·418	House, offices, gardens, &c. (Blairour).
1621	1·326	Plantation & slope.
1622	·176	Pasture.
1623	9·691	Arable & footpath.
1624	3·906	Arable.
1625	4·270	Arable.
1626	4·194	Arable.
1627	4·458	Arable.
1628	10·483	Pasture.
1629	9·069	Arable.
1630	10·410	Arable.
1631	·316	House, offices, garden, &c. (Dukehouse).
1632	9·263	Arable & road.
1633	·249	Arable.
1634	1·127	Arable.
1635	17·105	Arable.
1636	·755	Plantation.
1637	7·227	Rough pasture, whins, slope, & part of Altquhar Burn.
1638	4·172	Plantation & slopes.
1639	3·541	Arable.
1640	18·060	Arable & road.
1641	·338	Rough pasture & slope.
1642	11·221	Arable & footpath.
1643	6·874	Parish road.
1644	1·158	Rough pasture & slopes.
1645	14·197	Arable.
1646	5·440	Arable.
1647	·697	House, offices, garden, &c. (Gartacharn).
1648	1·028	Stackyard.
1649	33·361	Arable.
1650	6·104	Arable.
1651	8·331	Arable.
1652	9·269	Arable.
1653	14·545	Arable.
	25326·267	*Carried forward.*

No. on Plan.	Area in Acres.	Description.	No. on Plan.	Area in Acres.	Description.
	25326·267	*Brought forward.*		25635·987	*Brought forward.*
1654	3·596	Arable.	1693	1·979	Arable.
1655	4·113	Arable.	1694	3·759	Ornamental ground, &c.
1656	·368	Occupation road.			
1657	1·137	Arable.	1695	·265	Offices, ornamental ground, &c.
1658	2·504	Arable.			
1659	18·860	Arable & road.	1696	1·607	Ornamental ground, slope, &c.
1660	8·471	Arable & plantation.			
1661	·360	Plantations.	1697	·552	House, garden, ornamental ground, &c.
1662	·351	Gartaeharn Cottage, garden, &c.	1698	·127	Garden, &c.
1663	4·719	Arable.	1699	6·215	Ornamental ground, slopes, &c.
1664	7·455	Arable.			
1665	10·017	Arable.	1700	6·142	Ornamental ground.
1666	11·634	Arable.	1701	·572	Pasture.
1667	·105	Plantation.	1702	·382	Pasture.
1668	8·729	Arable.	1703	·309	Pasture & sand.
1669	1·370	Pasture.	1704	1·788	Arable.
1670	6·442	Arable.	1705	2·498	Arable.
1671	·836	Arable.	1706	10·396	Plantation, slope, &c.
1672	16·285	Arable.	1707	2·599	Arable.
1672a	·888	Rough pasture.	1708	·491	Ornamental ground.
1673	7·752	Parish road.	1709	·165	Plantation.
1674	13·858	Arable.	1710	2·029	Ornamental ground.
1675	·824	House, offices, gardens, &c. (Easter Drumquhassle).	1711	·151	Plantation.
			1712	·293	House, offices, &c. (Endrick Bank).
1676	33·628	Rough pasture, whins, slope, trees, & part of Altquhar Burn.	1713	2·429	Ornamental ground, &c.
			1714	5·430	Arable, &c.
1677	29·924	Rough pasture, slope, & part of Altquhar Burn.	1715	1·397	Arable.
			1716	3·802	Arable.
			1717	·340	House, slope, garden, &c. (Endrickbank Cottages—part of).
1678	20·837	Arable, &c.			
1679	·886	Plantation.			
1680	1·910	Public road.	1718	·472	House, sheds, garden, &c. (Endrickbank Cottages—part of).
1681	20·521	Arable.			
1682	13·746	Arable & road.			
1683	11·648	Arable.	1719	2·141	Arable.
1684	12·048	Arable.	1720	·261	Garden.
1685	·619	Rough pasture, slopes, &c.	1721	3·193	Ornamental ground, &c.
1686	1·238	Pasture, slope, trees, & rocks.	1722	·036	Lodge.
			1723	·718	Plantation.
1687	10·221	Arable.	1724	·897	Garden, &c.
1688	1·066	Pasture, whins, slopes, & quarry.	1725	1·222	Ornamental ground.
			1726	·233	Plantation.
1689	8·862	Arable.	1727	·239	Old quarry.
1690	9·329	Plantation.	1728	·737	Pasture & slope.
1691	·097	Pasture.	1729	23·521	Arable, trees, & slope.
1692	2·466	Plantation.	1730	·529	Occupation road.
	25635·987	*Carried forward.*		25725·903	*Carried forward.*

No. on Plan.	Area in Acres.	Description.
	25725·903	*Brought forward.*
1731	5·143	Arable.
1732	5·934	Arable.
1733	3·870	Arable & trees.
1734	·353	House, garden, &c.
1735	·078	Garden, &c.
1736	·190	House, garden, &c.
1737	·571	Pasture & trees.
1738	·179	Plantation.
1739	4·491	Pasture, whins, & slope.
1740	5·776	Caller Burn (part of).
1741	·322	Plantation & slope.
1742	1·197	Arable & plantation.
1743	·543	Plantation.
1744	·665	Arable.
1745	14·852	Meadow & trees.
1746	3·111	Plantation & slope.
1747	·494	Arable, trees, &c.
1748	·996	House, offices, gardens, &c. (Low Gartachorrans).
1749	·632	Brushwood.
1750	12·417	Pasture, slope, & half of Green Burn.
1751	9·569	Plantation, slopes, & quarries.
1752	3·621	Arable.
1753	·193	Plantation.
1754	12·341	Arable, cattle shed, & road.
1755	4·828	Arable.
1756	·069	Lodge.
1757	2·157	Arable.
1758	4·981	Ornamental ground.
1759	4·072	Arable.
1760	1·483	Rough pasture & trees.
1761	·383	Pasture & trees.
1762	8·311	Rough pasture, road, & trees.
1763	3·523	Arable.
1764	13·803	Arable.
1765	·122	Pasture & slope.
1766	·123	Pasture, slope, & whins.
1767	18·067	Arable.
1768	15·652	Arable.
1769	5·035	Arable.
1770	1·036	Rough pasture & slope.
1771	·752	House, offices, garden, &c.
1772	6·304	Arable.
1773	12·032	Arable.
	25916·174	*Carried forward.*

No. on Plan.	Area in Acres.	Description.
	25916·174	*Brought forward.*
1774	·529	Arable.
1775	18·532	Public Railway (Forth & Clyde Junction).
1776	·094	Pasture & slope.
1777	7·037	Arable.
1778	·203	Railway Station & garden.
1779	3·029	Arable.
1780	1·981	Arable.
1781	·420	Pasture.
1782	·911	Pasture.
1783	1·000	Arable.
1784	·127	Houses, &c. (Gartness Wool Mill—part of).
1785	·763	Gartness Mill (woollen) offices, gardens, &c.
1786	5·705	Plantation & slopes.
1787	·284	Plantations.
1788	·698	Plantation & slope.
1789	2·613	Arable.
1790	3·836	Arable.
1791	2·345	Arable.
1792	2·759	Arable.
1793	3·679	Arable & half of Altquhar Burn.
1794	14·300	Arable & part of Altquhar Burn.
1795	3·925	Arable & part of Altquhar Burn.
1796	·583	Pasture & slope.
1797	·358	Arable & road.
1798	11·070	Arable.
1799	6·880	Arable.
1800	1·378	Rough pasture & slopes.
1801	10·841	Arable.
1802	8·504	Arable.
1803	3·723	Pasture & slope.
1804	·747	Rough pasture & slope.
1805	2·034	Arable.
1806	1·170	Occupation road.
1807	2·892	Arable, slopes, & part of burn.
1808	·646	Gartness Mill (corn, offices, gardens, &c.
1809	·550	Pasture, slope, rocks, road, &c.
1810	4·923	Arable.
1811	·574	House, ruins, pasture, &c. (Gaidrew).
1812	·246	Arable.
	26048·063	*Carried forward.*

No. on Plan.	Area in Acres.	Description.	No. on Plan.	Area in Acres.	Description.
	26048·063	*Brought forward.*		26337·459	*Brought forward.*
1813	11·269	Arable, &c.	1855	8·292	Arable.
1814	6·405	Arable.	1856	44·482	Endrick Water.
1815	23·446	Arable.	1857	·141	Plantation.
1816	·461	Pasture & part of Altquhar Burn.	1858	1·650	Pasture.
			1859	·288	Rough pasture & trees.
1817	4·767	Public road.	1860	8·227	Plantation & slopes.
1818	14·459	Arable.	1861	1·865	Pasture.
1819	3·917	Plantation.	1862	1·620	Rough pasture, slope, & trees.
1820	9·935	Arable.			
1821	9·470	Arable.	1863	23·789	Arable & road.
1822	8·146	Arable.	1864	3·966	Pasture & slope.
1823	3·962	Arable.	1865	·597	Pasture.
1824	7·486	Arable.	1866	6·505	Rough pasture, slopes, & trees.
1825	4·587	Arable & trees.			
1826	·931	Pasture & whins.	1867	1·023	Pasture.
1827	8·394	Arable.	1868	22·545	Arable.
1828	1·163	Pasture.	1869	15·586	Arable.
1829	5·094	Arable.	1870	·511	Marsh.
1830	4·109	Plantation.	1871	30·438	Arable.
1831	17·216	Arable.	1872	11·668	Rough pasture, slope, & trees.
1832	·966	Plantation & slope.			
1833	3·313	Arable.	1873	·138	Plantation.
1834	·442	Plantation.	1874	5·396	Arable.
1835	7·665	Pasture & part of Altquhar Burn.	1875	1·021	Pasture.
			1876	·682	Gravel.
1836	21·240	Arable & part of Altquhar Burn.	1877	·505	House, garden, &c. (Milfaid).
1837	10·203	Arable.	1878	·569	Brushwood.
1838	12·297	Arable & road.	1879	·830	Plantation.
1839	·594	House, offices, garden, &c. (Dalnair).	1880	2·393	Arable & slope.
			1880a	·391	Pasture & ruin.
1840	7·993	Arable.	1881	1·065	Arable & slopes.
1841	1·521	Pasture & trees.	1882	6·245	Plantation.
1842	5·229	Arable.	1883	·118	Pasture & half of Cameron Burn.
1843	10·565	Arable.			
1844	·546	House, offices, garden, &c. (Barnford).	1884	8·304	Arable.
			1885	2·069	Arable.
1845	6·503	Arable.	1886	15·697	Arable & occupation road.
1846	1·364	Arable.			
1847	1·366	House, offices, garden, &c. (Finnich Blair).	1887	12·514	Pasture & occupation road.
1848	9·621	Arable.	1888	14·072	Arable.
1849	11·611	Arable & slope.	1889	·435	House, offices, garden, &c. (Conochra).
1850	6·535	Arable & slope.			
1851	1·636	Plantation & slopes.	1890	32·336	Moss.
1852	2·009	Plantation & slopes.	1891	5·402	Arable.
1852a	7·430	Pasture.	1892	·495	Pasture.
1853	·508	Plantation, slopes, & road.	1893	14·244	Arable & occupation road.
1854	13·022	Arable.	1894	10·865	Meadow.
	26337·459	*Carried forward.*		26656·438	*Carried forward.*

No. on Plan.	Area in Acres.	Description.
	26656·438	*Brought forward.*
1895	1·271	Moss.
1896	·612	Arable, &c.
1897	23·374	Arable.
1898	·415	Pasture & slope.
1899	9·053	Arable & road.
1900	1·041	Plantation & slope.
1901	18·118	Arable & trees.
1902	16·309	Arable & trees.
1903	·136	House, garden, &c.
1904	2·580	Ornamental ground.
1905	·111	House, &c. (Finnich Malice).
1906	·906	Offices, &c.
1907	·638	Offices, &c.
1908	·350	Plantation.
1909	3·131	Ornamental ground, &c.
1910	1·770	Garden, &c.
1911	16·431	Arable & trees.
1912	·109	House & drying green.
1913	·030	House, &c.
1914	19·509	Plantation & roads.
1915	8·234	Arable.
1916	24·017	Arable.
1917	·071	Plantations.
1918	1·942	Plantation.
1919	15·913	Arable & trees.
1920	5·130	Pasture, slope, & part of Green Burn.
1921	·801	Arable.
1922	·664	House, ruins, garden, &c. (High Gartachorrans).
1923	575·467	Rough heathy pasture, slopes, sheepfold, part of burn, &c.
1924	5·639	Plantation.
1925	1·778	Plantation.
1926	13·581	Arable & road.
1927	·108	Plantation.
1928	·189	Rough pasture.
1929	·171	Plantation.
1930	9·845	Arable, &c.
1931	12·196	Arable, &c.
1932	7·899	Arable.
1933	·424	Plantation.
1934	·258	Plantation.
1935	·338	Plantation.
1936	31·087	Arable.
1937	86·059	Rough heathy pasture.
	27574·143	*Carried forward.*

No. on Plan.	Area in Acres.	Description.
	27574·143	*Brought forward.*
1938	·804	Plantation.
1939	8·118	Arable.
1940	7·595	Arable.
1941	·428	House, offices, garden, &c. (Collalis).
1942	4·115	Arable.
1943	·229	Plantation.
1944	4·547	Arable.
1945	7·265	Rough heathy pasture.
1946	39·707	Moss.
1947	·718	Plantation.
1948	41·531	Heathy pasture.
1949	26·630	Arable & pool.
1950	11·165	Rough heathy pasture.
1951	2·069	Plantation.
1952	·870	Plantation.
1953	9·603	Arable.
1954	5·286	Turnpike road.
1955	12·119	Arable.
1956	·856	Rough pasture & slopes.
1957	44·482	Arable, slope, &c.
1958	1·219	Arable, &c.
1959	1·208	House, offices, sheds, pool, garden, &c. (Finnich Drummond).
1960	·424	Pasture, &c.
1961	5·535	Arable, &c.
1962	25·295	Arable.
1963	·313	Rough pasture trees, &c.
1964	27·419	Arable & trees.
1965	2·957	Plantation & rocks.
1966	·194	Pool.
1967	2·876	Rough pasture.
1968	42·538	Knockinhaglish Wood.
1969	60·641	Arable & trees.
1970	1·363	Turnpike road.
1971	·208	House, garden, &c. (Finnich T.P.)
1972	17·952	Arable & trees.
1973	3·812	Plantation & slopes.
1974	13·353	Arable & trees.
1975	6·282	Rough pasture, slopes, & trees.
1976	3·032	Arable.
1977	48·876	Arable.
1978	3·274	Parish road.
1979	6·750	Plantation & slopes.
1980	1·339	Rough pasture & trees.
1981	·595	Pasture.
	28079·735	*Carried forward.*

No. on Plan.	Area in Acres.	Description.	No. on Plan.	Area in Acres.	Description.
	28079·735	*Brought forward.*		28269·497	*Brought forward.*
1982	·195	Plantation.	2022	2·251	Arable.
1983	2·895	Arable.	2023	·629	Occupation road.
1984	·168	Pasture & half of burn.	2024	11·630	Arable.
1985	3·612	Pasture, slopes, trees, & half of burn.	2025	·189	Pasture.
			2026	·900	House, offices, garden, &c. (Wester Cameron).
1986	·083	Plantation.			
1987	·873	Craighall Cottage, garden, byre, ornamental ground, &c.	2027	·806	Plantation & slope.
			2028	·551	Pasture.
1988	30·342	Arable & slopes.	2029	·969	Stackyard.
1989	1·200	Rough pasture & trees.	2030	1·831	Plantation, slope, &c.
1990	·278	Pasture.	2031	13·766	Arable & road.
1991	1·000	Arable.	2032	10·467	Arable.
1992	1·856	Arable.	2033	17·567	Arable.
1993	1·729	Arable.	2034	·520	Pasture & half of Cameron Burn.
1994	·462	Rough pasture.			
1995	26·436	Plantation & slopes.	2035	17·069	Arable.
1996	10·304	Arable.	2036	1·532	Plantation & slopes.
1997	·302	Pasture, slope, & half of burn.	2037	18·352	Pasture.
			2038	7·922	Pasture, trees, & ruins.
1998	·406	Pasture.	2039	18·700	Rough heathy pasture.
1999	·664	Plantation & part of burn.	2040	40·208	Rough heathy pasture.
			2041	2·198	Plantation.
2000	·359	Plantation & part of burn.	2042	39·536	Arable & road.
			2043	11·022	Plantation.
2001	17·871	Arable.	2044	1·208	Arable.
2002	·140	Whins & part of burn.	2045	26·939	Pasture, slopes, road, & trees.
2003	1·266	Plantation.			
2004	·200	Plantation.	2046	5·029	Pasture, slopes, & trees.
2005	3·188	Plantation, slopes, & rocks.	2047	1·040	Plantation.
			2048	1·043	Plantation.
2006	·969	Arable.	2049	2·867	Plantation, slopes, & road.
2007	8·265	Arable.			
2008	7·379	Arable.	2050	40·129	Arable.
2009	·723	Whins, slopes, part of burn, &c.	2051	849·374	Rough heathy pasture, slopes, rocks, &c.
2010	14·059	Arable.	2052	5·780	Public road.
2011	1·420	Turnpike road.	2053	12·468	Finnich Glen Burn.
2012	17·921	Meadow.	2054	3·061	Rough heathy pasture.
2013	6·724	Arable, road, & half of Cameron Burn.	2055	13·921	Plantation, slope, part of burn, &c.
2014	3·709	Arable, road, slope, &c.	2056	15·289	Plantation, slopes, rocks, & footpath.
2015	1·835	Brushwood.			
2016	1·428	Arable.	2057	57·058	Rough heathy pasture.
2017	3·879	Arable & trees.	2058	2·354	Plantation.
2018	13·541	Brushwood.	2059	·348	Plantation.
2019	·120	Pasture.	2060	2·740	Plantation.
2020	·160	Pasture & half of Cameron Burn.	2061	5·464	Plantation.
			2062	5·137	Plantation.
2021	1·801	Plantation & slope.	2063	23·814	Arable.
	28269·497	*Carried forward.*		29563·175	*Carried forward.*

No. on Plan.	Area in Acres.	Description.
	29563·175	*Brought forward.*
2064	2·287	Arable.
2065	·712	Stackyard & road.
2066	6·211	Arable.
2067	·785	Pasture & road.
2068	·222	Pasture.
2069	5·906	Arable.
2070	8·359	Plantation, slope, & road.
2071	1·228	Garden, &c.
2072	1·223	Ornamental ground.
2073	·993	Offices, garden, &c.
2074	1·215	Ornamental ground.
2075	8·828	Ornamental ground, &c.
2076	·245	Plantation.
2077	3·503	Ornamental ground.
2078	1·421	Plantation.
2079	·122	Aucheneck House.
2080	·178	Plantation.
2081	3·378	Ornamental ground, &c.
2082	3·188	Plantation & road.
2083	·166	Pasture & road.
2084	·124	Plantation.
2085	·111	Pasture.
2086	·099	Waste.
2087	1·399	Occupation road.
2088	·526	House, offices, garden, &c. (High Finnich).
2089	·105	Pasture.
2090	·318	Pond.
2091	5·576	Plantation & rocks.
2092	42·713	Arable.
	29664·316	*Carried forward.*

No. on Plan.	Area in Acres.	Description.
	29664·316	*Brought forward.*
2093	70·050	Ornamental ground, &c.
2094	·249	Plantation.
2095	1·819	Plantation.
2096	2·909	Plantation & road.
2097	1·706	Plantation.
2098	·945	Plantation.
2099	29·539	Ornamental ground, &c.
2100	31·730	Arable.
2101	2·736	Plantation.
2102	2·414	Plantation.
2103	·392	Pasture, slope, & trees.
2104	1·237	Plantation.
2105	1·793	Plantation.
2106	·724	Plantation.
2107	·625	Plantation.
2108	·287	Plantation.
2109	1·146	Ornamental ground.
2110	5·538	Plantation.
2111	1·673	Plantation.
2112	3·700	Plantation.
2113	·670	Plantation, slope, & half of Dualt Burn.
2114	2·066	Plantation, slopes, & rocks.
2115	2·042	Plantation, slopes, & rocks.
2116	·190	Plantation & slope.
2117	1142·792	Rough heathy pasture, slopes, trees, rocks, &c.
	30973·288	

RECAPITULATION.

30646·211	Land.
141·394	Public Roads.
62·713	Railway.
122·970	Water.
30973·288	Total Area of the Parish of Drymen, in the County of Stirling.

INDEX TO PLACES

IN THE

PARISH OF DRYMEN.

COUNTY OF STIRLING.

Name of Place.	No. of Sheet.		Descriptive Remarks.
	6-inch scale.	25·344-inch scale.	
Allt Clachanlaoigh.	VII.	5	A burn.
Arns.	,,	16	A farm house & offices.
Auchaltie.	XIV.	3	A house.
Arnfechlach Bridge.	XV.	1	
Auchentroig.	,,	1	A house.
Auchentroig Burn.	,,	5	
Allen.	,,	5	A farmsteading.
Altquhar Burn.	,,	7	
Auchencck House	XX.	15	
Black Linn of Blairvaich.	VII.	5	A waterfall.
Blairvaich.	,,	5	A house.
Boninty Burn.	,,	11	
Blairnabord.	,,	11	A farm house & offices.
Back Boreland.	,,	15	A farm house & offices.
Boreland.	,,	16	A farm house & offices.
Ballinluig.	,,	16	A house.
Bohellachin.	XIV.	3	A farm house & offices.
Bat a'Charchel.	,,	7	Ridge of hill.
Black Rig.	,,	7	Course of old road.
Badivow	,,	8	A house.
Badmuck.	,,	8	A house.
Bog of Ballat.	,,	12	A meadow.
Blairfad.	,,	15	A farm house & offices.
Balfunning Douglas.	,,	15	A farm house & offices.
Blarnavaid.	,,	15	A farm house & offices.
Balfunning House.	,,	16	
Beinn Bhreac.	,,	16	A mountain.
Ballochneck Burn.	XV.	2	
Buchlyvie Station.	,,	2	Railway station.
Balwill.	,,	5	A house & offices.
Ballochneck.	,,	5	A mansion.
Bank.	XX.	2	Branch of Royal Bank of [Scotland.
Bogend.	,,	3	A house.
Blairour.	,,	3	A farm house & offices.
Barnford.	,,	7	A farm house & offices.
Blane Water.	,,	7	A burn.
Bogury Burn.	,,	13	
Craigcaiseal.	VII.	5	A large rock.

Name of Place.	No. of Sheet. 6-inch scale.	No. of Sheet. 25·344-inch scale.	Descriptive Remarks.
Castle Burn.	VII.	6	
Clashbeg Wood	,,	11	
Clashmore.	,,	11	A farm house & offices.
Claggans Burn.	,,	12	
Creag an Guin.	,,	13	Rocks.
Corrie Burn.	,,	14	
Corrie.	,,	14	A house.
Crooks.	,,	16	A house.
Chapellaroch on site of chapel.	,,	16	A farm house & offices.
Colegart.	XIV.	4	A house.
Craigivairn	,,	11	A farm house & offices.
Creitindam	,,	14	A house.
Cairnlea.	,,	15	A farm house & offices.
Clachanry.	,,	16	A farm house & offices.
Creitlevaun	XV.	1	A farmsteading.
Cashlie.	,,	2	A farm house & steading.
Craighead.	,,	5	A farm house & offices.
Cashlie Bridge.	,,	5	
Cashlie Burn.	,,	5	
Cashlie Mill.	,,	5	
Cashlie Spout.	,,	5	A waterfall.
Cairn of Cashlie.	,,	5	A large earthen mound.
Culbowie Burn.	,,	6	
Church (Parish).	XX.	2	
Castle (site of).	,,	7	
Crow Hill.	,,	7	
Catter Burn.	,,	9	
Conochra.	,,	9	A farm house & offices.
Collalis.	,,	10	A farm house & offices.
Craighatt Cottage.	,,	11	
Cameron Burn.	,,	13	
Cameron Muir.	,,	14	Moorland.
Cairn (site of).	,,	14	
Cairn.	XXVI.	2	
Cairn Burn.	,,	2	
Duchray Water	VII.	6	A river.
Duchray Castle.	,,	6	
Duchray.	,,	6	A farm house & offices.
Duncon.	,,	6	A farm house & offices.
Duncaippoch.	,,	6	A hill.
Drumbeg.	,,	7	Ridge of hill.
Drumore Wood	,,	7	
Drum of Clashmore.	,,	11	A hill.
Drum of Blairnabord.	,,	11	Ridge of hill.
Drumlaighart.	,,	15	A farm house & offices.
Dalmary.	,,	16	A house.
Deepston Pow.	VIII.	13	A burn.
Deepston.	,,	13	A farm house & offices.
Dullat.	XIV.	7	A farm house & offices.
Douchlage Burn.	,,	8	

Name of Place.	No. of Sheet. 6-inch Scale.	No. of Sheet. 25·344-inch Scale.	Descriptive Remarks.
Douchlage	XIV.	8	A farm house & offices.
Drumakill	,,	14	A house.
Desert	XV.	6	A house.
Drymen	XX.	2	A village.
Drumbeg	,,	2	A farm house & offices.
Drymen Bridge	,,	2	A county bridge.
Dukehouse	,,	3	A farm house & offices.
Dramhead	,,	3	A farm house & offices.
Dalnair	,,	7	A farm house & offices.
Deil's Pulpit	,,	10	A rock.
Dualt Burn	,,	15	
Elrig	VII.	10	A hill.
Easter Gartnabrodnaig	,,	15	A farm house & offices.
Easter Mye	VIII.	15	A farm house & offices.
Easter Ballat	XIV.	12	A farm house & offices.
Easter Balfunning	,,	16	A farm house & offices.
Easter Third of Kepdowrie	XV.	3	A farmsteading.
Easter Ballochneck	,,	2	A house.
Endrick Water	XX.	2	A river.
East Lodge	,,	2	A porter's lodge.
Easter Drumquhassle	,,	3	A farm house & offices.
Endrick Bank	,,	6	A mansion & offices.
Endrickbank Cottages	,,	6	
Flanders Moss	VIII.	14	
Faliskeour	XV.	1	A cottage.
Forth & Clyde Junction Railway	XX.	7	
Finnich Blair	,,	7	A farm house & offices.
Finnich Malice	,,	10	A mansion & offices.
Finnich Drummond	,,	11	A farm house & offices.
Finnich T.P.	,,	11	
Finnich Bridge	,,	11	A county bridge.
Finnich Glen	,,	11	
Finnich Glen Burn	,,	14	
Gartnaul	VII.	7	Cottages.
Gartclachtach Burn	,,	11	
Gartfarran	,,	16	A farm house & offices.
Green Burn	,,	16	
Gartintruach	VIII.	15	A farm house & offices.
Gualaun	XIV.	1	A hill.
Gartchorrachan	,,	4	A farmsteading.
Gartachoil	,,	4	A farm house & steading.
Gartclach	,,	4	A farmsteading.
Garrauld	,,	8	A farm house & offices.
Garrel or Easter Ballat	,,	12	A farm house & offices.
Gateside	,,	15	A farm house & offices.
Garchell	XV.	1	A farmsteading, &c.
Greenburn	,,	1	A cottage.

Name of Place.	No. of Sheet. 6-inch scale.	No. of Sheet. 25·344-inch scale.	Descriptive Remarks.
Gartinstarry.	XV.	1	A farmsteading.
Garbaun	,,	1	A farm house.
Gowston	,,	6	A farm house & offices.
Gateside Cottage.	XX.	2	
Gartacharn.	,,	3	A farm house & offices.
Gartacharn Cottage.	,,	3	
Gaidrew.	,,	7	A farm house & offices.
Gartness Mill (woollen).	,,	7	
Gartness Mill (corn).	,,	7	
Green Burn.	,,	10	
Hoish	XIV.	8	A farm house & offices.
High Wood.	,,	10	Fir plantation.
Harperston.	XV.	5	A farm house.
Hillhead	,,	5	A house.
Hotel.	XX.	2	
High Gartachorrans.	,,	10	A house & ruins.
High Finnich.	,,	15	A farm house & offices.
Ibert.	,,	2	A house & offices.
Kelty Water.	VII.	15	A burn.
Kipnoch	,,	15	A farm house & offices.
Knockinshannock.	VIII.	15	A farm house & offices.
Kepculloch Mill.	XV.	5	A house.
Kepculloch T.P.	,,	5	
Kepculloch	,,	9	A farm house & offices.
Knockinhaglish (site of Ch.).	XX.	11	An eminence.
Knockinhaglish Wood.	,,	11	A plantation.
Lime Hill.	VII.	14	
Loir.	,,	16	A cottage.
Lossnaugh Burn.	XIV.	3	
Lead.	,,	3	A house.
Lednabraw	,,	15	A farm house & offices.
Lady Stirling's Knowe.	XV.	5	A hill.
Lower Balwill.	,,	5	A farm house & steading.
Lower Ballaird.	,,	5	A farm house & offices.
Low Gartachorrans.	XX.	6	An old farm house & offices.
Little Caldon.	,,	15	A hill.
Maol a Chochuill.	VII.	6	A hill.
Maol an Taillir.	,,	6	A hill.
Maolan Iaruirne.	,,	9	A hill.
Maolan.	,,	11	A cottage.
Maol Ruadh.	,,	14	A hill.
Mill of Drummit (corn).	,,	16	
Milton.	,,	16	A house.
Mye Cottage.	VIII.	15	
Mye Burn.	,,	15	
Middle Ballat.	XIV.	12	A farm house & offices.

Name of Place.	No. of Sheet. 6-inch Scale.	No. of Sheet. 25·344-inch Scale.	Descriptive Remarks.
Mill Burn.	XX.	2	
Manse	,,	2	A house & offices.
Millfaid.	,,	9	A house.
Mid Cameron	,,	14	Houses in ruins.
Meikle Caldon.	,,	15	A hill.
Nether Easter Offerance.	VIII.	15	A farm house & offices.
Over Easter Offerance.	,,	10	A farm house & offices.
Offerance.	,,	13	A farm house.
Offerance of Garchell.	,,	13	A farm house.
Offerance Moss Possessions	,,	14	Cottages.
Over Kepdowrie.	XV.	3	A farmsteading.
Peel of Claggans (site of)	VII.	16	Site of ancient stronghold.
Polybaglet.	VIII.	10	A farm house & offices.
Peel of Gartfarran (site of)	,,	13	Remains of old peel or building.
Park of Auchentroig	XIV.	4	A farmsteading.
Peel of Garchell (site of)	XV.	1	Remains of peel.
Pundy Burn.	,,	1	
Park of Drumquhassle	XX.	6	A mansion & offices.
River Forth.	VIII.	10	
Redlairdston	XV.	2	A farm house.
Stranahaun.	VII.	5	Sheepfold, &c.
Spittal.	,,	11	Cottages.
School (Parochial).	,,	16	
Spittal Ballat	XIV.	12	A farm house & offices.
Shandon.	,,	14	A farm house & offices.
School.	,,	14	
Spittal.	,,	15	A cottage.
Spittal.	XV.	1	A farmsteading.
Sunnybraes.	,,	5	A house.
Stoneyacre	,,	5	A house.
School of Industry.	XX.	2	
St. Vildrins Well	,,	7	
Stockie Muir	,,	15	Moorland.
Tomban.	VII.	11	A cottage.
Turner.	XIV.	4	A farm house & steading.
Temple Ballat.	,,	16	A farm house & offices.
Tomaglass	XV.	1	A cottage.
Tomangarn Wood	,,	2	
Upper Ballat	XIV.	12	A cottage.
Upper Blairour	,,	15	A farm house & offices.
Upper Balwill.	XV.	5	A farm house & offices.
Upper Ballaird	,,	5	A farm house & steading.
U. P. Church.	XX.	2	
Upper Gartness	,,	7	A farm house & offices.

Name of Place.	No. of Sheet.		Descriptive Remarks.
	6-inch scale.	25·344-inch scale.	
Valve House	XIV.	12	
Wester Gartnabrodnaig	VII.	15	A farm house & offices.
Wester Offerance of Garchell	VIII.	13	A farm house.
Ward	XIV.	4	A farmsteading.
Ward T.P.	,,	4	
Ward Burn	,,	7	
Wester Ballat	,,	16	A farm house & offices.
Wester Third of Kepdowrie	XV.	3	A farmsteading.
Woodend	,,	2	A farmsteading.
Wester Mye	,,	2	A farm house & steading.
Wester Auchintroig	,,	5	A farmsteading.
Wester Drumquhassle	XX.	2	A farm house & offices.
Wester Gateside	,,	3	A farm house & offices.
Wester Gateside Cottage	,,	3	
Wester Cameron	,,	13	A farm house & offices.
White Haughs	XXVI.	2	Rough heathy pasture.

ORDNANCE SURVEY OF SCOTLAND.

BOOK OF REFERENCE TO THE PLAN

OF THE

PARISH OF DUFFUS,

IN THE

COUNTY OF ELGIN,

CONTAINING 9865·270 ACRES.

MAJOR-GENERAL SIR HENRY JAMES, R.E., F.R.S., F.G.S., &c.,
SUPERINTENDENT OF THE SURVEY.

LONDON:
PRINTED BY GEORGE E. EYRE AND WILLIAM SPOTTISWOODE,
PRINTERS TO THE QUEEN'S MOST EXCELLENT MAJESTY.
FOR HER MAJESTY'S STATIONERY OFFICE.

1871.

Price One Shilling and Sixpence.

[7142.—50.—10/71.]

on the
mately
qual to

f each

Book.

are in-

31·4.

et con-
double
to the

Scales

... W

... T

... T

xon

equent

—

...*C.F.*
...*T.C.*
. *C.W.*
...*Def.*
...*T.S.*

ow the

ORDNANCE SURVEY OF SCOTLAND

PARISH OF DUFFUS

ELGINSHIRE

INDEX TO THE SHEETS

Published on the Scale of $\frac{1}{2500}$ or 25·344 Inches to a Mile

EXPLANATORY REMARKS.

The scale of the Parish Plans is the 1-2500th of the actual length on the ground, and is equal to 25·344 inches to a mile*, which is very approximately equal to one square inch to one acre, the square of 1·0018 inch being equal to one acre.

The length of each sheet is 1½ miles, and the width 1 mile, the area of each sheet is therefore 960 acres.

Each enclosure has a reference number to the area which is given in this Book.

The Braces (ʃ) on the plans are to indicate that the spaces so braced are included under the same reference number.

The Altitudes in feet above the Mean Level of the Sea are written thus—31·4.

The Scale of the Plans of the County is 6 inches to a mile, and each sheet contains the same area as 16 sheets of the Parish Plans. There is therefore a double reference number to each sheet, as VI. 9., the Roman Numerals referring to the County Plans, the Arabic Figures to the Parish Plans.

The following are the characters employed on the Ordnance Plans on the Scales of 1–2500, and 6 inches to a mile :—

County Names	C	Hundreds or Wards	W
Parishes	P	Townships	T
Extra Parochial	E	Division of Townships	T

Antiquities ..... { ROMAN / Druidical or Saxon / Norman or Subsequent

The descriptions of the boundaries are shown by the following initials :—

Centre of Stream	*C.S.*	Centre of Fence	*C.F.*
Centre of Road	*C.R.*	Top of Cop	*T.C.*
Side of Stream or Drain ...	*S.S.* or *S.D.*	Centre of Wall	*C.W.*
Root of Hedge	*R.H.*	Defaced	*Def.*
Face of Wall	*F.W.*	Track of Stream	*T.S.*

Undefined ..... *Und.*

Where a change occurs in the boundaries, the symbol [o—o] is used to show the part at which the change takes place.

* Or 3·157 chains to an inch.

N.B.—To convert Decimal Fractions of an Acre into Roods and Perches, multiply the decimal first by 4 and then by 40, preserving the same number of decimals in the product.

Examples—

	Acres.		Acres.
	633·357		527·013
	4		4
	1·428		·052
	40		40
A. R. P.	17·120	A. R. P.	2·080
633 1 17		527 0 2	

TABLE

FOR CONVERTING DECIMAL PARTS OF AN ACRE INTO ROODS AND PERCHES.

Perch.	0 Rood.	1 Rood.	2 Roods.	3 Roods.	Perch.	0Rood.	1 Rood.	2 Roods.	3 Roods.
0	·000	·250	·500	·750	21	·131	·381	·631	·881
1	·006	·256	·506	·756	22	.137	·387	·637	·887
2	·012	·262	·512	·762	23	·144	·394	·644	·894
3	·019	·269	·519	·769	24	·150	·400	·650	·900
4	·025	·275	·525	·775	25	·156	·406	·656	·906
5	·031	·281	·531	·781	26	·162	·412	·662	·912
6	·037	·287	·537	·787	27	·169	·419	·669	·919
7	·044	·294	·544	·794	28	·175	·425	·675	·925
8	·050	·300	·550	·800	29	·181	·431	·681	·931
9	·056	·306	·556	·806	30	·187	·437	·687	·937
10	·062	·312	·562	·812	31	·194	·444	·694	·944
11	·069	·319	·569	·819	32	·200	·450	·700	·950
12	·075	·325	·575	·825	33	·206	·456	·706	·956
13	·081	·331	·581	·831	34	·212	·462	·712	·962
14	·087	·337	·587	·837	35	·219	·469	·719	·969
15	·094	·344	·594	·844	36	·225	·475	·725	·975
16	·100	·350	·600	·850	37	·231	·481	·731	·981
17	·106	·356	·606	·856	38	·237	·487	·737	·987
18	·112	·362	·612	·862	39	·244	·494	·744	·994
19	·119	·369	·619	·869	40	·250	·500	·750	1·000
20	·125	375	·625	·875					

PARISH OF DUFFUS,

IN THE

COUNTY OF ELGIN.

No. on Plan.	Area in Acres.	Remarks.	No. on Plan.	Area in Acres.	Remarks.
1	·676	Tidal water (harbour, part of).	31	12·777	Arable.
			32	·653	Road.
2	·564	Foreshore (harbour, part of).	33	1·770	Houses, yards, &c.
			34	·964	Pasture.
3	·021	Rocks.	35	·422	Garden, &c.
4	6·150	Arable.	36	·135	Pasture.
5	3·311	Arable.	37	2·409	Ornamental ground, house, &c.
6	·296	Houses, gardens, &c.			
7	1·290	Road.	38	4·592	Arable.
8	·051	House, garden, &c.	39	·326	House, garden, &c.
9	·920	Arable.	40	6·912	Arable.
10	1·060	House, yard, &c.	41	1·023	Rough pasture, whins, and pond.
11	3·986	Rough pasture, wood, &c.	42	4·038	Pasture, &c.
12	1·021	Arable.	43	2·891	Houses, pasture, &c.
13	·192	Garden.	44	1·475	Tidal water (harbour, part of).
14	·107	Arable.			
15	·028	Rock.	45	·460	Foreshore (harbour, part of).
16	2·999	Arable.			
17	·215	House, yard, &c.	46	15·401	House, rough pasture, &c.
18	8·074	Arable and rough pasture.	47	·697	Houses, gardens, &c.
			48	·186	House, yards, &c.
19	18·951	Rough pasture, whins, &c.	49	·183	House, garden, &c.
			50	·693	Houses, gardens, &c.
20	2·094	Wood and stream.	51	1·533	Rough pasture.
21	·661	Rough pasture, whins, &c.	52	·907	Cemetery.
22	13·876	Arable and stream.	53	47·834	Rough pasture, &c.
23	6·134	Arable.	54	1·732	Road.
24	3·236	Rough pasture and whins.	55	385·632	Foreshore.
			56	·060	Rocks.
25	·127	Rocks.	57	·018	Rock.
26	·180	Rock.	58	64·971	Quarries, rough pasture, &c.
27	·184	Foreshore (Clashach Port).	59	·684	Arable.
28	262·431	Rough pasture, whins, house, &c.	60	·122	House, garden, &c.
			61	2·068	Arable and rough pasture.
29	36·023	Arable and stream.			
30	24·366	Arable & roughpasture.	62	1·546	Road.

No. on Plan.	Area in Acres.	Remarks.	No. on Plan.	Area in Acres.	Remarks.
63	11·004	Pasture and footpath.	111	2·886	Arable and road.
64	21·115	Arable.	112	1·537	Arable and road.
65	1·275	Rough pasture.	113	2·648	Arable.
66	79·015	Rough pasture, furze, &e.	114	·417	Arable and footpath.
			115	2·699	Arable.
67	·806	Rough pasture.	116	2·605	Arable.
68	4·161	Rough pasture and furze.	117	2·640	Arable and road.
			118	1·309	Arable.
69	·595	Arable, &e.	119	10·739	Arable.
70	·669	Arable.	120	2·419	Arable and footpath.
71	6·750	Arable, &e.	121	3·006	Arable and footpath.
72	2·720	Arable.	122	2·714	Arable.
73	1·355	Arable.	123	2·895	Arable.
74	1·513	Rough pasture and old quarries.	124	3·091	Arable.
			125	2·853	Arable.
75	3·721	Arable.	126	3·842	Arable.
76	2·864	Arable.	126a	·393	House, garden, &e.
77	2·728	Arable.	127	5·706	Arable.
78	2·762	Arable.	128	2·114	Arable.
79	11·703	Arable.	129	2·774	Arable.
80	·018	Rocks.	130	·423	Road and rough pasture.
81	·033	Rock.			
82	2·814	Arable.	131	6·001	Arable.
83	1·426	Arable.	132	5·672	Arable.
84	1·270	Arable.	133	·348	Houses, garden, &c.
85	2·625	Arable.	134	6·610	Arable and footpath.
86	2·700	Arable.	135	90·910	Rough pasture and furze.
87	2·695	Arable.			
88	1·476	Arable.	136	16·013	Arable.
89	1·505	Arable.	137	1·582	Road.
90	2·481	Arable.	138	6·184	Arable.
91	2·649	Arable.	139	5·363	Arable.
92	1·929	Rough pasture and road.	140	7·024	Arable.
			141	23·352	Arable.
93	1·423	Arable.	142	85·414	Arable, roads, &c.
94	1·710	Arable.	143	·923	Rough pasture, whins, &e.
95	2·486	Arable.			
96	2·751	Arable.	144	48·679	Arable, roads, &e.
97	2·610	Arable.	145	4·458	Rough pasture, whins, &e.
98	1·593	Arable and road.			
99	1·507	Arable and road.	146	32·565	Arable.
100	1·584	Arable and road.	147	13·753	Arable and road.
101	2·455	Arable.	148	·173	Road.
102	2·689	Arable.	149	7·399	Arable.
103	·753	Arable.	150	·549	Houses, garden, &e.
104	2·693	Arable.	151	·505	House, garden, &e.
105	1·579	Arable and road.	152	4·685	Arable.
106	1·491	Arable and road.	153	1·312	Arable.
107	2·641	Arable.	154	30·708	Arable and road.
108	·474	Arable.	155	30·791	Arable.
109	·470	Arable and footpath.	156	·449	Wood.
110	2·649	Arable.	157	3·633	Wood.

No. on Plan.	Area in Acres.	Remarks.	No. on Plan.	Area in Acres.	Remarks.
158	32·063	Arable.	209	3·556	Road.
159	·604	Houses, gardens, &c.	210	2·197	Wood.
160	1·772	Road.	211	14·740	Arable.
161	7·725	Wood and road.	212	28·016	Arable.
162	·291	Wood.	213	·470	Houses, garden, &c.
163	14·387	Wood, roads, &c.	214	20·349	Arable, rough pasture, &c.
164	2·010	Wood.			
165	1·013	Garden.	215	·877	Rough pasture.
166	·357	Houses, gardens, &c.	216	1·838	Wood.
167	·437	Quarry, &c.	217	·593	Pasture.
168	·815	Arable.	218	9·919	Arable and stream.
169	2·984	Rough pasture, whins, &c.	219	·344	Wood.
			220	·412	Wood and stream.
170	1·929	Road.	221	1·020	Road.
171	3·698	Arable and road.	222	10·064	Arable.
172	19·533	Arable and road.	223	14·494	Arable, rough pasture, and road.
173	7·692	Arable.			
174	2·574	Arable.	224	·130	Rough pasture, pond, &c.
175	3·252	Arable.			
176	8·203	Arable and footpath.	225	18·649	Arable.
177	3·722	Arable.	226	30·903	Arable.
178	2·508	Arable.	227	1·334	Road.
179	2·385	Arable.	228	27·644	Arable.
180	2·521	Arable and road.	229	1·092	Road.
181	6·721	Arable.	230	54·392	Arable.
182	13·943	Arable and house.	231	11·217	Arable and stream.
183	·147	House and yard.	232	2·469	Arable.
184	17·933	Arable.	233	9·883	Arable.
185	13·255	Arable.	234	8·831	Arable.
186	3·483	Arable and road.	235	6·564	Road.
187	2·551	Arable and road.	236	28·496	Arable.
188	·367	Wood.	237	·383	House, garden, &c.
189	5·118	Arable.	238	·753	Houses, yards, &c.
190	1·770	Wood.	239	8·679	Arable.
191	·840	Arable.	240	1·973	Rough pasture and whins.
192	·852	Houses, road, &c.			
193	·072	Pasture, &c.	241	2·855	Road.
194	3·122	Arable.	242	·200	House, garden, &c.
195	5·794	Arable.	243	47·296	Arable.
196	·349	Road.	244	54·217	Arable.
197	29·420	Arable.	245	·933	Road.
198	·613	Wood.	246	19·370	Arable.
199	·716	Wood.	247	·768	Houses, garden, &c.
200	1·319	Wood.	248	·887	Road.
201	28·682	Arable.	249	34·545	Arable.
202	·785	Houses, gardens, &c.	250	9·242	Wood.
203	2·162	Arable and wood.	251	11·265	Arable.
204	·126	Road.	252	12·274	Arable, stream, &c.
205	·095	Pond.	253	14·524	Arable and stream.
206	2·465	Wood.	254	2·909	Arable.
207	5·297	Wood, house, &c.	255	1·273	Arable.
208	·759	Houses and yards.	256	1·301	Arable.

No. on Plan.	Area in Acres.	Remarks.
257	·193	Houses, garden, &c.
258	·312	Church, &c.
259	3·412	Arable.
260	5·152	Arable and footpath.
261	6·660	Arable and footpath.
262	1·038	Arable.
263	2·579	Arable.
264	46·001	Arable.
265	13·551	Arable.
266	8·956	Arable.
267	3·609	Rough pasture and whins.
268	11·215	Rough pasture and whins.
269	4·084	Arable.
270	6·729	Arable.
271	·101	Road.
272	6·745	Arable.
273	·679	Road.
274	31·529	Arable.
275	·162	Pasture.
276	8·987	Arable.
277	4·688	Pasture, trees, and road.
278	·476	Road.
279	·187	Stackyard.
280	1·377	Garden.
281	8·425	Arable.
282	8·069	Wood, roads, &c.
283	·087	Pasture.
284	·678	Wood.
285	11·121	Arable and road.
286	·505	Wood and stream.
287	·357	Wood.
288	·229	Wood.
289	27·026	Pasture, &c.
290	11·235	Pasture, &c.
291	·107	Wood.
292	4·463	Arable and stream.
293	·096	Wood and stream.
294	·890	Wood.
295	10·958	Arable and stream.
296	1·239	Road.
297	1·199	Houses, gardens, &c.
298	·098	House, garden, &c.
299	·258	Road.
300	11·991	Pasture, &c.
301	3·335	Wood, road, & stream.
302	·351	Garden, &c.
303	·907	Ornamental ground, house, &c.
304	·429	Ornamental ground.
305	1·495	Houses, garden, &c.
305a	·641	Wood.
306	·978	Graveyard and ruins.
307	·560	Wood.
308	6·692	Arable, &c.
309	·410	Road.
310	·183	Houses, garden, &c.
311	1·668	Road.
312	8·318	Arable and road.
313	17·848	Arable and stream.
314	14·794	Arable, stream, &c.
315	5·561	Arable and stream.
316	15·973	Arable and stream.
317	6·383	Arable.
318	11·103	Arable.
319	1·866	Road.
320	8·948	Arable.
321	15·816	Arable.
322	2·821	Houses, gardens, &c.
323	·200	Wood.
324	32·837	Arable.
325	21·338	Arable.
326	·146	Road.
327	6·775	Arable.
328	40·226	Arable.
329	507·621	Rough and heathy pasture, &c.
330	11·481	Highland Railway (Burghead Branch, part of).
331	310·495	Rough and heathy pasture, &c.
332	25·150	Wood.
333	7·339	Road.
334	22·821	Rough pasture, whins, &c.
335	35·101	Pasture, stream, and road.
336	·370	Houses, garden, &c.
337	9·091	Arable.
338	7·865	Pasture.
339	4·218	Pasture and whins.
339a	2·048	Road.
340	44·181	Heathy and rough pasture, &c.
341	25·859	Rough pasture and whins.
342	88·347	Heathy and rough pasture, &c.
343	12·491	Arable.
344	112·011	Arable, rough pasture, &c.

No. on Plan.	Area in Acres.	Remarks.
345	·551	Houses, garden, &c.
346	1·372	Road.
347	17·509	Arable.
348	·269	Houses and yards.
349	33·002	Arable, &c.
350	·962	Houses, gardens, &c.
351	10·580	Road.
352	50·138	Arable and stream.
353	15·757	Arable.
354	15·486	Arable.
355	3·621	Arable.
356	5·874	Arable, &c.
357	·407	Houses, gardens, &c.
358	·274	Houses, gardens, &c.
359	·356	Houses, yards, &c.
360	·547	Houses, gardens, &c.
361	·971	House, garden, &c.
362	·386	Houses, yards, &c.
363	32·718	Arable, road, &c.
364	·372	Houses, gardens, &c.
365	3·254	Arable.
366	14·598	Arable.
367	6·242	Arable.
368	1·655	Houses, garden, &c.
369	140·669	Arable, roads, &c.
370	3·903	Road.
371	19·112	Arable and pond.
372	1·189	Houses, garden, &c.
373	9·674	Arable and road.
374	34·360	Arable and footpath.
375	·037	House, yard, &c.
376	25·448	Arable.
377	8·117	Arable.
378	4·785	Arable.
379	75·348	Arable, road, &c.
380	·886	Arable.
381	·501	Houses, yards, &c.
382	·113	House, yard, &c.
383	22·260	Arable, road, &c.
384	·995	Houses, garden, &c.
385	3·361	Arable.
386	39·938	Arable and road.
387	·188	Rough pasture and furze.
388	43·347	Arable, &c.
389	1·371	Houses, garden, &c.
390	12·780	Arable.
391	18·559	Rough pasture, whins, and road.
392	38·420	Wood.
393	33·939	Arable, &c.
394	24·654	Arable.
395	·389	Houses, garden, &c.
396	19·878	Arable.
397	·295	Houses, garden, &c,
398	17·244	Arable, stream, &c.
399	2·002	Rough pasture.
400	76·779	Wood, heathy pasture, &c.
401	28·537	Arable, stream, and roads.
402	·845	Pasture, whins, &c.
403	1·624	Rough pasture and whins.
404	23·860	Arable.
405	4·917	Road.
406	55·756	Arable.
407	·576	Quarry.
408	41·200	Arable.
409	56·444	Arable.
410	·379	Arable.
411	·621	Houses, garden, &c.
412	1·239	Arable and rough pasture.
413	2·083	Arable.
414	2·220	Houses, yards, &c.
415	·669	House, garden, &c.
416	·063	Pond and waste.
417	50·814	Arable.
418	1·025	Houses, gardens, &c.
419	14·601	Arable.
420	·282	Road.
421	·293	Grassy slope.
422	1·961	Arable.
423	8·602	Arable and road.
424	2·358	Arable, &c.
425	2·285	Arable and road.
426	6·513	Arable, &c.
427	1·935	Arable.
428	·576	Houses, yards, &c.
429	10·284	Arable and road.
430	8·480	Arable.
431	53·936	Arable and stream.
432	·296	House, garden, &c.
433	22·435	Arable and stream.
434	·823	Houses, garden, &c.
435	71·586	Arable, streams, and road.
436	2·249	Arable and streams.
437	1·241	Rough pasture and whins.
438	6·655	Arable.
439	11·987	Arable and stream.
440	54·558	Arable and stream.

No. on Plan.	Area in Acres.	Remarks.	No. on Plan.	Area in Acres.	Remarks.
441	4·791	Arable and stream.	493	17·485	Arable.
442	·919	Road.	494	26·085	Arable.
443	·388	House, garden, &c.	495	·488	Houses, garden, &c.
444	1·148	Houses, stackyard, &c.	496	6·099	Arable.
445	·323	Houses, gardens, &c.	497	2·690	Wood.
446	1·745	Road.	498	52·762	Arable and streams.
447	19·379	Arable.	499	19·327	Arable.
448	57·887	Arable.	500	33·951	Arable and stream.
449	19·728	Arable.	501	24·203	Arable and stream.
450	5·552	Arable, &c.	502	1·259	Wood.
451	1·817	Arable.	503	11·544	Arable and stream.
452	1·634	Arable, &c.	504	15·868	Arable.
453	·487	House, garden, &c.	505	22·701	Arable.
454	·370	Houses, whins, &c.	506	6·092	Arable.
455	2·384	Wood and roads.	507	2·067	Houses, gardens, &c.
456	·650	House, garden, &c.	508	·246	Arable.
457	·161	Garden.	509	·372	Road.
458	1·828	Arable.	510	3·076	Wood.
459	·778	Houses, garden, &c.	511	22·167	Arable and stream.
460	62·509	Arable, road, &c.	512	55·400	Arable and road.
461	·487	Wood and stream.	513	2·517	Road.
462	3·357	Arable.	514	16·701	Arable.
463	·086	Arable, &c.	515	·583	Road.
464	5·615	Wood.	516	6·390	Arable, house, and road.
465	1·083	Arable.			
466	·659	Arable.	517	9·722	Arable.
467	·294	Wood.	518	18·565	Arable.
468	·609	Pond.	519	55·156	Arable and road.
469	1·011	Arable, &c.	520	7·186	Arable.
470	13·617	Arable.	521	10·100	Arable, ruins, &c.
471	57·840	Arable.	522	10·114	Arable.
472	3·144	Arable and stream.	523	57·603	Arable, stream, &c.
473	14·679	Arable.	524	6·608	Road.
474	9·366	Arable, sandpit, &c.	525	·220	Road.
475	1·075	Houses, garden, &c.	526	6·599	Arable.
476	31·506	Arable and stream.	527	10·030	Arable, streams, and road.
477	10·149	Arable and stream.			
478	·121	House, garden, &c.	528	·320	Houses, garden, &c.
479	12·593	Wood.	529	8·177	Arable.
480	5·942	Arable and stream.	530	1·232	Houses, garden, &c.
481	7·501	Arable and stream.	531	75·190	Arable, stream, and road.
482	31·976	Arable and stream.			
483	3·591	Wood.	532	20·995	Arable.
484	39·086	Arable and stream.	533	29·999	Arable.
485	18·258	Arable and stream.	534	15·129	Arable.
486	5·273	Road.	535	8·153	Arable.
487	2·634	Wood.	536	8·096	Arable.
488	2·307	Arable and stream.	537	1·257	Road.
489	·979	Houses, garden, &c.	538	73·677	Arable and stream.
490	10·689	Arable and stream.	539	10·915	Arable.
491	1·431	Wood.	540	38·339	Arable.
492	50·019	Arable and stream.	541	1·168	Road.

No. on Plan.	Area in Acres.	Remarks.	No. on Plan.	Area in Acres.	Remarks.
542	1·519	Houses, gardens, &c.	588	17·507	Arable.
543	6·861	Arable.	589	20·900	Arable and streams.
544	6·347	Arable.	590	1·024	Moss and streams.
545	1·001	Rough pasture and stream.	591	2·282	Arable.
			592	14·213	Arable and stream.
546	43·889	Arable and stream.	593	3·986	Arable.
547	·282	Wood.	594	10·478	Arable, &c.
548	18·467	Arable.	595	·023	House and yard.
549	18·490	Arable.	596	·277	House, yard, &c.
550	2·523	Stream, rough pasture, &c.	597	5·883	Arable and road.
			598	12·604	Arable and road.
551	18·085	Arable.	599	·413	Houses, garden, &c.
552	18·710	Arable.	600	11·565	Arable.
553	19·192	Arable.	601	·396	Houses, yards, &c.
554	·389	Spyne Canal (part of).	602	·141	House, yard, &c.
			603	7·880	Arable, &c.
555	62·959	Whins, heathy pasture, &c.	604	6·212	Moss, streams, & road.
			605	·759	Arable and stream.
556	4·584	Arable.	606	7·749	Arable and stream.
557	3·853	Arable.	607	1·350	Arable and stream.
558	26·912	Arable and stream.	608	12·148	Arable and stream.
559	14·675	Arable.	609	·861	Rough pasture and streams.
560	1·665	Rough pasture.			
561	1·824	Houses, gardens, &c.	610	12·926	Arable, pasture, &c.
562	·366	Wood and pasture.	611	23·915	Wood and streams.
563	·133	Pasture, &c.	612	18·438	Arable and stream.
564	1·113	Arable and footpath.	613	3·623	Arable and stream.
565	·300	House, gardens, &c.	614	2·579	Road.
566	8·298	Arable and stream.	615	2·853	Arable.
567	28·302	Arable and stream.	616	20·117	Arable and stream.
568	·909	Road.	617	13·247	Arable.
569	30·000	Arable and stream.	618	·463	Road.
570	6·363	Arable, &c.	619	·821	Houses, garden, &c.
571	1·980	Arable, &c.	620	32·317	Arable and road.
572	21·833	Arable and streams.	621	5·995	Arable and stream.
573	11·011	Arable, &c.	622	·307	Road.
574	2·659	Arable and stream.	623	6·839	Arable and stream.
575	·822	Rough pasture.	624	9·174	Arable.
576	36·281	Heathy and rough pasture, &c.	625	4·057	Arable and stream.
			626	10·044	Arable and stream.
577	·297	Arable.	627	6·714	Arable.
578	·299	Arable.	628	13·767	Arable, road, stream, &c.
579	6·180	Arable and rough pasture.			
			629	4·447	Wood.
580	4·588	Arable.	630	6·092	Wood.
581	16·416	Arable.	631	·425	Road.
582	17·710	Arable.	632	3·661	Arable.
583	7·621	Arable.	633	·229	House, gardens, &c.
584	1·327	Houses, garden, &c.	634	4·616	Arable, road, &c.
585	·424	Arable.	635	·013	House and yard.
586	4·874	Arable, &c.	636	·437	Houses, gardens, &c.
587	·404	Pasture.	637	39·198	Arable and roads.

No. on Plan.	Area in Acres.	Remarks.
638	1·105	Houses, garden, &c.
639	44·051	Arable, road, &c.
640	7·501	Arable, &c.
641	·436	Houses, yards, &c.
642	59·132	Arable, road, rough pasture, &c.
643	35·358	Arable.
644	1·516	Road.
645	·488	Wood.
646	·321	Wood.
647	·190	Houses, yard, &c.
648	·086	House, garden, &c.
649	15·625	Arable and road.
650	3·692	Arable.
651	·643	Houses, yards, &c.
652	59·463	Arable, roads, stream, &c.
653	4·162	Arable.
654	3·630	Arable.
655	5·404	Arable.
656	4·601	Arable.
657	170·972	Arable, roads, &c.
658	1·202	Houses, garden, &c.
659	1·005	Arable.
660	·473	Houses, garden, &c.
661	58·068	Arable.
662	3·993	Arable.
663	59·529	Arable and roads.
664	·818	Houses, garden, &c.
665	1·895	Arable.
666	79·737	Arable, whins, &c.
667	1·894	Arable and road.
668	·276	Houses, yards, &c.
669	75·443	Whins, heathy pasture, &c.
670	·254	House, arable, &c.
671	1·384	Arable.
672	·675	Houses, garden, &c.
673	2·299	Rough pasture and whins.
674	26·211	Wood.
675	1·852	Arable.
676	·388	Road.
677	2·095	Wood.
678	·777	Arable.
679	·120	House, garden, &c.
680	36·156	Arable, stream, and road.
681	·333	Houses, garden, &c.
682	·524	Road, stream, &c.
683	17·304	Arable, road, &c.
684	24·177	Arable and road.
685	·059	Houses, yard, &c.
686	14·011	Arable, &c.
687	·518	Houses, gardens, &c.
688	9·712	Arable, stream, and road.
689	5·454	Arable and stream.
690	31·903	Arable and stream.
691	1·040	Arable and stream.
692	4·141	Arable.
693	·257	Houses, garden, &c.
694	·506	Arable.
695	1·782	Arable.
696	·240	House, garden, &c.
697	·156	Arable.
698	3·564	Wood.
699	29·268	Arable.
700	4·534	Wood.
701	·097	House, garden, &c.
702	·610	Wood.
703	4·001	Arable and streams.
704	·554	Arable.
705	1·224	Houses, garden, &c.
706	46·691	Arable, stream, and road.
707	1·033	Houses, garden, &c.
708	5·992	Arable.
709	124·177	Arable and streams.
710	31·422	Arable and stream.
711	5·933	Arable and stream.
712	4·563	Arable and stream.
713	·049	Rough pasture.
714	17·573	Arable and stream.
715	·939	Road.
716	1·189	Houses, garden, &c.
717	6·003	Arable and stream.
718	·405	Wood.
719	·213	Arable and stream.
720	·174	Highland Railway (Burghead Branch, part of).
721	·168	Garden.
722	·719	Road.
723	·976	Arable, &c.
724	1·096	Houses, garden, &c.
725	119·839	Arable, roads, &c.
726	·105	Arable.
727	·038	Arable.
728	57·218	Arable, streams, and road.
729	2·882	Road.
730	10·177	Arable.
731	29·088	Arable and stream.

No. on Plan.	Area in Acres.	Remarks.	No. on Plan.	Area in Acres.	Remarks.
732	·798	Houses, garden, &c.	752	35·765	Arable.
733	2·708	Arable.	753	·486	Road.
734	2·984	Arable.	754	7·169	Arable.
735	6·922	Arable.	755	37·762	Arable.
736	·291	Houses, gardens, &c.	756	48·363	Arable.
737	38·755	Wood, road, & stream.	757	3·595	Road.
738	28·635	Arable, rough pasture, &c.	758	28·575	Arable and road.
739	·195	Road.	759	22·261	Wood.
740	·869	Arable.		40·253	Houses, gardens, roads, &c. (Village of Burghead).
741	21·346	Arable.		18·932	Houses, gardens, roads, &c. (Village of Cummingstown).
742	·265	Houses, garden, &c.		45·934	Houses, gardens, roads, &c. (Village of Hopeman).
743	·762	Houses, garden, &c.		10·335	Houses, gardens, roads, &c. (Village of New Duffus).
744	57·307	Arable, stream, and road.			
745	11·910	Arable and stream.			
746	6·190	Arable.			
747	62·412	Arable, stream, and roads.			
748	·745	Houses, garden, &c.			
749	31·784	Arable.			
750	·507	Stackyard.		9865·270	
751	·921	Houses, garden, &c.			

RECAPITULATION.

9360·789	Land.
102·742	Roads.
11·655	Railways.
1·093	Water.
2·151	Tidal water.
386·840	Foreshore.
9865·270	Total area of the Parish of Duffus, in the County of Elgin.

INDEX TO PLACES

IN THE

PARISH OF DUFFUS.

COUNTY OF ELGIN.

Name of Place.	No. of Sheet. 6-inch scale.	No. of Sheet. 25·344 in. scale.
Bank of Roseisle -	VII.	1
Begrow - -	II.	14
Backlands -	,,	13
Bridgend -	VII.	5
Broomhill -	,,	1
Bruntland -	VI.	8, 12
Burghead -	I.	15
Burnside - -	II.	10
Buthill - -	VI.	8
Caledonian Bank -	I.	15
Cemetery - -	,,	16
Charlestown -	VI.	4
Church - -	II.	14
Church (quoad sacra) - -	I.	15
Clashach Port -	II.	9
Coastguard Station	I.	15
College of Roseisle	VI.	4
Cowtiuch - -	VII.	6
Crosshill - -	II.	14
Crosslots - -	VII.	2
Crookies Moss -	,,	1
Cummingstown -	I.	16
Duffus Castle (in ruins) - -	VII.	3
Duffus House -	II.	14
Easter Backlands of Roseisle -	VII.	1
Easter Burnside -	II.	10
Easter Crookies -	VII.	5
Easter Oldtown -	VI.	4
Easterton - -	VII.	5
Easter Unthank -	,,	2
Easter Waterymains	VII.	7
Episcopal Chapel (disused) -	,,	2
Female School -	VI.	4
Free Church -	I.	15
Free Church -	II.	13
Free Church Manse	,,	,,
Free Church School	,,	9
Gallowhill Cottages	,,	13
General Assembly School -	,,	,,
Greenbrae Cottage	I.	16
Harbour - -	,,	15
Harbour - -	II.	9
Highland Railway (Burghead Branch)	I.	15, 16
Hopeman -	II.	9, 13
Hopeman Farm -	,,	13
Hopeman Lodge -	,,	9
Inchkeil - -	VII.	5
Inverugie - -	II.	13
Kaim of Duffus -	VII.	1
Kirkhill - -	VI.	12
Longhillock -	VII.	9
Mains of Inverugie	II.	13
Manse - -	I.	15
Manse - -	,,	,,
Manse - -	VII.	2
Masonshaugh -	I.	16

Name of Place.	No. of Sheet. 6-inch scale.	No. of Sheet. 25·344 in. scale.
Meadowhillock -	VI.	4
Mid Mains -	VII.	3
Morayshire Chemical Manure Works	I.	15
Mossyards -	VII.	1
New Duffus -	II.	14
Newtown -	,,	13
Northfield - -	VI.	8
Old Duffus -	VII.	2
Park Cottage	I.	15
Parsonage (disused)	VII.	2
Phillexdale -	,,	,,
Pickylaw - -	II.	13
Post Office -	I.	15
Post Office -	II.	9
Post Office -	,,	14
Railway Station -	I.	15
Roseisle - -	VII.	1
Roseisle - -	,,	,,
Roseislehaugh -	VI.	4
Rosevalley - -	,,	7
Ruthills - -	VII.	2
St. Æthans -	I.	15
Sandymoss - -	VI.	4
School - -	I.	15
School - -	II.	13
Standingstone -	VI.	12
Shempston -	II.	14
Spindlemuir -	VII.	5
Spindle Muir -	,,	5, 9
Starwood - -	,,	9
Tappoch - -	,,	1
The Links - -	VI.	8
U. P. Church -	I.	15
U. P. Manse -	,,	,,
Wards - -	VI.	8
Waterton - -	VII.	6
Waterybutts -	II.	14
Waterymains -	VII.	3
Weddershill -	II.	13
Wester Bridgend -	VI.	4
Wester Crookies -	VII.	5
Wester Oldtown -	VI.	4
Wester Unthank -	VII.	2
Wester Waterymains	,,	6
Williamston -	II.	13

LONDON:
Printed by George E. Eyre and William Spottiswoode,
Printers to the Queen's most Excellent Majesty.
For Her Majesty's Stationery Office.

ORDNANCE SURVEY OF SCOTLAND.

BOOK OF REFERENCE TO THE PLAN

OF THE

PARISH OF DUIRINISH

(ISLAND OF SKYE),

IN THE

COUNTY OF INVERNESS,

CONTAINING 82234·415 ACRES.

COLONEL A. C. COOKE, C.B., R.E.,
DIRECTOR-GENERAL OF THE ORDNANCE SURVEYS.

LONDON:
PRINTED BY GEORGE E. EYRE AND WILLIAM SPOTTISWOODE,
PRINTERS TO THE QUEEN'S MOST EXCELLENT MAJESTY.
FOR HER MAJESTY'S STATIONERY OFFICE.

1878.

Price Three Shillings.

[7412—50.—7/78.]

NANCE SU

PARISH

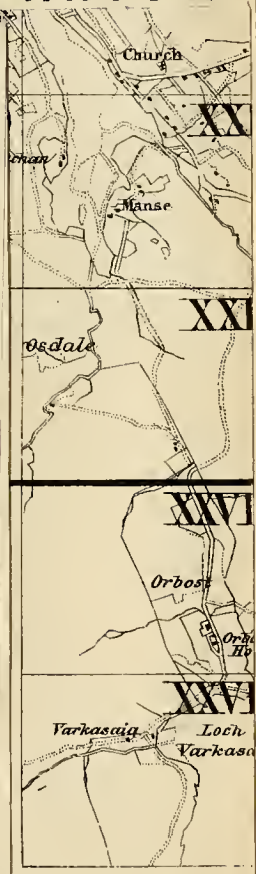

rish does not

EXPLANATORY REMARKS.

The scale of the Parish Plans is the 1-2500th of the actual length on the ground, and is equal to 25·344 inches to a mile, or 3·157 chains to an inch, which is very approximately equal to one square inch to one acre, the square of 1·0018 inch being equal to one acre.

The length of each sheet is 1½ miles, and the width 1 mile, the area of each sheet is therefore 960 acres.

Each enclosure has a reference number to the area which is given in this Book.

The Braces (ʃ) on the plans are to indicate that the spaces so braced are included under the same reference number.

The Altitudes in feet above the Mean Level of the Sea are written thus—31·4.

The Scale of the Plans of the County is 6 inches to a mile, and each sheet contains the same area as 16 sheets of the Parish Plans. There is therefore a double reference number to each sheet, as VI. 9., the Roman Numerals referring to the County Plans, the Arabic Figures to the Parish Plans.

The dimensions of the sheets on the Six-inch scale being four miles by six miles, the area is twenty-four square miles, equal to 15,360 acres.

The following are the characters employed on the Ordnance Plans on the Scales of 1–2500, and 6 inches to a mile :—

County Names	C	Hundreds or Wards	W
Parishes	P	Townships	T
Extra Parochial	E	Division of Townships	T

Antiquities ..... ROMAN / Druidical or Saxon / Norman or Subsequent

The descriptions of the boundaries are shown by the following initials :—

Centre of Stream	*C.S.*	Centre of Fence	*C.F.*
Centre of Road	*C.R.*	Top of Cop	*T.C.*
Side of Stream or Drain	*S.S.* or *S.D.*	Centre of Wall	*C.W.*
Root of Hedge	*R.H.*	Defaced	*Def.*
Face of Wall	*F.W.*	Track of Stream	*T.S.*
Undefined	*Und.*		

Where a change occurs in the boundaries, the symbol [o—o] is used to show the part at which the change takes place.

N.B.—To convert Decimal Fractions of an Acre into Roods and Perches, multiply the decimal first by 4 and then by 40, preserving the same number of decimals in the product.

Examples—

			Acres.				Acres.
			633·357				527·013
			4				4
			1·428				·052
			40				40
A.	R.	P.		A.	R.	P.	
633	1	17	17·120	527	0	2	2·080

TABLE

FOR CONVERTING DECIMAL PARTS OF AN ACRE INTO ROODS AND PERCHES.

Perch.	0 Rood.	1 Rood.	2 Roods.	3 Roods.	Perch.	0 Rood.	1 Rood.	2 Roods.	3 Roods.
0	·000	·250	·500	·750	21	·131	·381	·631	·881
1	·006	·256	·506	·756	22	·137	·387	·637	·887
2	·012	·262	·512	·762	23	·144	·394	·644	·894
3	·019	·269	·519	·769	24	·150	·400	·650	·900
4	·025	·275	·525	·775	25	·156	·406	·656	·906
5	·031	·281	·531	·781	26	·162	·412	·662	·912
6	·037	·287	·537	·787	27	·169	·419	·669	·919
7	·044	·294	·544	·794	28	·175	·425	·675	·925
8	·050	·300	·550	·800	29	·181	·431	·681	·931
9	·056	·306	·556	·806	30	·187	·437	·687	·937
10	·062	·312	·562	·812	31	·194	·444	·694	·944
11	·069	·319	·569	·819	32	·200	·450	·700	·950
12	·075	·325	·575	·825	33	·209	·456	·706	·956
13	·081	·331	·581	·831	34	·212	·462	·712	·962
14	·087	·337	·587	·837	35	·216	·469	·719	·969
15	·094	·344	·594	·844	36	·225	·475	·725	·975
16	·100	·350	·600	·850	37	·231	·481	·731	·981
17	·106	·356	·606	·856	38	·237	·487	·737	·987
18	·112	·362	·612	·862	39	·244	·494	·744	·994
19	·119	·369	·619	·869	40	·250	·500	·750	1·000
20	·125	·375	·625	·875					

PARISH OF DUIRINISH

(ISLAND OF SKYE),

IN THE

COUNTY OF INVERNESS.

No. on Plan.	Area in Acres.	Remarks.	No. on Plan.	Area in Acres.	Remarks.
1	2·238	Arable and houses.	34	1·648	Arable.
2	2·405	Pasture.	35	7·805	Heathy pasture and pasture.
3	1·660	Pasture.			
4	·396	Water.	36	2·007	Arable, house, &c.
5	·910	Pasture, &c.	37	·319	Arable, house, &c.
6	1·218	Pasture, &c.	38	·306	Arable.
7	39·999	House, heathy pasture, &c.	39	1·028	Arable.
			40	4·176	Arable, houses, &c.
8	1·167	Wood.	41	3·615	Arable, houses, &c.
9	8·650	Arable and rough pasture.	42	·674	Houses, garden, &c.
			43	2·994	Arable, houses, &c.
10	12·237	Arable and rough pasture.	44	4·207	Arable and rough pasture.
11	·213	House, garden, &c.	45	3·958	Arable, rough pasture, &c.
12	·633	Road.			
13	2·063	Wood.	46	73·618	Houses, heathy pasture, &c.
14	1·281	Wood.			
15	4·675	Pasture.	47	·164	Rough pasture.
16	4·875	Pasture and wood.	48	10·359	Heathy pasture.
17	9·494	Arable, rough pasture, &c.	49	54·679	Heathy pasture and house.
18	·440	Houses, stackyard, &c.	50	5·523	Arable, heathy pasture, &c.
19	4·192	Pasture and rough pasture.	51	3·004	Arable and heathy pasture.
20	·636	Pasture, &c.	52	3·591	Rough pasture and arable.
21	2·658	Pasture, houses, &c.			
22	6·229	Houses, garden, &c.	53	1·008	Houses, pasture, &c.
23	1·544	Arable.	54	5·235	Arable and rough pasture.
24	1·869	Arable.			
25	2·139	Arable, houses, &c.	55	6·342	Arable and house.
26	3·079	Arable, house, &c.	56	1·912	Pasture and heathy pasture.
27	·767	Arable.			
28	·632	Arable.	57	4·358	Arable, rough pasture, &c.
29	2·125	Arable.			
30	3·112	Arable.	58	3·546	Heathy and rough pasture, &c.
31	·653	Rough pasture.			
32	1·675	Arable.	59	1·214	Arable and rough pasture.
33	1·062	Arable.			

No. on Plan.	Area in Acres.	Remarks.	No. on Plan.	Area in Acres.	Remarks.
60	·963	Arable and rough pasture.	98	3·217	Arable and heathy pasture.
61	1·319	Arable, house, &c.	99	1·224	Heathy and rough pasture.
62	2·902	Arable, rough pasture, &c.	100	·314	Pasture.
63	3·995	Arable, houses, &c.	101	·712	House, garden, &c.
64	4·628	Arable, house, &c.	102	5·743	Arable, rough pasture, &c.
65	20·949	Pasture, house, &c.	103	14·476	Arable, heathy pasture, &c.
66	17·212	Pasture and rough pasture.	104	2·387	Arable and rough pasture.
67	26·889	Pasture and rough pasture.	105	9·726	Heathy pasture.
68	6·652	Pasture and rough pasture.	106	56·760	Heathy pasture and pasture.
69	22·870	Arable.	107	2·174	Pasture, house, &c.
70	22·569	Arable.	108	·157	Arable.
71	·249	Wood.	109	1·776	Arable.
72	17·653	Arable, &c.	110	1·707	Arable.
73	1·246	Pasture and trees.	111	2·284	Heathy pasture.
74	2·392	Wood.	112	8·352	Road.
75	18·059	Arable and rough pasture.	113	91·356	Arable, heathy pasture, &c.
76	·890	Rough pasture.	114	·294	Pasture and houses.
77	·725	Houses, rough pasture, &c.	115	2·634	Arable.
78	2·758	Arable.	116	3·530	Arable and heathy pasture.
79	15·287	Arable.	117	3·480	Heathy pasture and moss.
80	1·262	Arable.	118	·265	Houses, gardens, &c.
81	13·116	Wood, heathy pasture, &c.	119	1·179	Arable.
82	·599	Wood.	120	1·094	Arable, house, &c.
83	16·867	Arable and rough pasture.	121	4·024	Pasture, houses, &c.
84	·578	Pasture and wood.	122	22·547	Heathy pasture and pasture.
85	·344	Pasture and trees.	123	·383	Heathy pasture.
86	4·757	Heathy pasture and trees.	124	·399	Houses, arable, &c.
87	·432	Pasture.	125	3·431	Arable and house.
88	31·478	Arable, rough pasture, &c.	126	3·344	Arable, house, &c.
89	2·892	Arable and rough pasture.	127	5·632	Arable, houses, &c.
90	·806	Rough pasture.	128	·165	Houses and arable.
91	8·728	Heathy pasture, pasture, &c.	129	5·986	Arable and rough pasture.
92	1·377	Pasture.	130	5·037	Arable, houses, &c.
93	·949	Pasture.	131	·289	Arable.
94	·825	Arable.	132	4·482	Arable, houses, &c.
95	·675	Pasture.	133	4·677	Arable, heathy pasture, &c.
96	·796	Arable.	134	3·230	Arable, heathy pasture, &c.
97	45·777	Houses, heathy pasture, &c.	135	·649	Arable and heathy pasture.

No. on Plan.	Area in Acres.	Remarks.	No. on Plan.	Area in Acres.	Remarks.
136	·649	Arable, &c.	179	·176	Arable.
137	1·358	Arable.	180	·266	Arable.
138	13·858	Moss, heathy pasture, &c.	181	·258	Arable.
			182	·297	Arable.
139	·105	Arable.	183	·326	Arable.
140	2·736	Arable, house, &c.	184	·472	Arable.
141	2·307	Heathy pasture.	185	11·172	House, rough pasture, &c.
142	·422	Houses, arable, &c.			
143	3·613	Arable and heathy pasture.	186	3·595	Arable and rough pasture.
144	·160	Arable.	187	4·185	Arable and rough pasture.
145	7·677	Arable, heathy pasture, &c.	188	1·271	Arable and rough pasture.
146	3·409	Arable, heathy pasture, &c.	189	1·216	Rough pasture.
147	·343	Arable.	190	·551	Pasture.
148	1·651	Arable.	191	6·668	Arable and rough pasture.
149	1·454	Arable.			
150	3·148	Heathy pasture.	192	·432	Houses, garden, &c.
151	1·617	Pasture, rough pasture, &c.	193	7·538	Arable, heathy pasture, &c.
152	1·097	Pasture.	194	·220	Arable.
153	·278	Pasture and house.	195	4·679	Arable, rough pasture, &c.
154	·757	Pasture.			
155	2·206	Arable and rough pasture.	196	3·515	Arable, houses, &c.
			197	1·762	Arable and rough pasture.
156	·239	Pasture.			
157	·429	Pasture.	198	6·542	Arable and rough pasture.
158	4·733	Pasture and houses.			
159	3·231	Pasture.	199	1·523	Arable.
160	2·561	Tidal water.	200	1·956	Arable and house.
161	8·705	Arable.	201	1·926	Arable, &c.
162	·557	Arable, houses, &c.	202	2·005	Arable, &c.
163	4·038	Houses, rough pasture, &c.	203	·289	Houses, garden, &c.
			204	1·921	Arable.
164	·584	Arable, house, &c.	205	1·963	Arable and houses.
165	1·424	Arable, rough pasture, &c.	206	1·848	Arable and house.
			207	1·983	Arable, houses, &c.
166	·977	Arable, rough pasture, &c.	208	3·551	Arable and rough pasture.
167	3·479	Wood.	209	·154	House and arable.
168	1·023	Arable, house, &c.	210	3·677	Arable.
169	·965	Houses, garden, &c.	211	1·801	Arable.
170	3·465	Arable, houses, &c.	212	·230	Houses and arable.
171	2·045	Arable.	213	1·834	Arable.
172	·225	Arable.	214	1·714	Arable, houses, &c.
173	·125	Arable.	215	1·819	Arable, houses, &c.
174	·163	Arable.	216	1·319	Rough pasture and house.
175	·241	Arable.			
176	·235	Arable.	217	3·589	Arable.
177	·244	Arable.	218	·280	Houses, garden, &c.
178	·350	Arable.	219	1·775	Arable.

No. on Plan.	Area in Acres.	Remarks.	No. on Plan.	Area in Acres.	Remarks.
220	2·520	Arable.	265	1·297	Road.
221	4·636	Arable, &c.	266	·350	Arable.
222	2·606	Arable, &c.	267	·400	Arable.
223	2·686	Arable, houses, &c.	268	·909	Arable and house.
224	·213	Houses, arable, &c.	269	·477	Arable.
225	2·795	Arable.	270	·669	Arable.
226	2·393	Arable.	271	·992	Arable.
227	4·798	Arable, &c.	272	·139	Arable.
228	5·611	Wood.	273	1·475	Houses, rough pasture, &c.
229	·200	Stackyard.			
230	4·857	Houses, rough pasture, &c.	274	·934	Arable.
			275	2·692	Rough pasture.
231	5·742	Arable and house.	276	1·691	Arable.
232	2·011	Arable.	277	·206	Houses, arable, &c.
233	2·133	Arable.	278	·252	Houses, arable, &c.
234	2·203	Arable.	279	6·466	Arable and rough pasture.
235	2·205	Arable.			
236	1·989	Arable.	280	4·244	Heathy pasture.
237	2·085	Arable, &c.	281	4·850	Heathy pasture.
238	1·800	Arable.	282	12·410	Heathy pasture.
239	1·563	Arable.	283	1·590	River (part of).
240	2·038	Arable and rough pasture.	284	1·801	Houses, rough pasture, &c.
241	·300	Pasture.	285	·248	Arable.
242	2·139	Rough pasture.	286	4·180	Arable, houses, &c.
243	5·410	Arable, houses, &c.	287	1·493	Arable and house.
244	3·963	Arable.	288	·781	Arable and houses.
245	·138	House and arable.	289	8·686	Moss.
246	2·030	Arable and rough pasture.	290	4·659	Arable, rough pasture, &c.
247	1·418	Arable and rough pasture.	291	2·637	Arable, rough pasture, &c.
248	·325	Houses, gardens, &c.	292	28·482	Arable and rough pasture.
249	2·127	Arable, houses, &c.			
250	·176	Houses and arable.	293	3·762	Arable, house, &c.
251	2·148	Arable, houses, &c.	294	6·090	Arable.
252	1·535	Arable, houses, &c.	295	11·257	Arable.
253	·785	Arable, house, &c.	296	12·233	Arable.
254	1·680	Arable and rough pasture.	297	2·736	Rough pasture and road.
255	54·002	Heathy and rough pasture, &c.	298	17·239	Arable.
			299	11·034	Arable.
256	·504	Houses, arable, &c.	300	6·457	Pasture.
257	1·159	Arable, houses, &c.	301	·535	Graveyard.
258	·595	Arable, house, &c.	302	·241	Pasture.
259	·582	Arable and rough pasture.	303	8·969	Arable and rough pasture.
260	·191	Houses, arable, &c.	304	10·476	Arable, rough pasture, &c.
261	·957	Arable.			
262	·223	Pasture.	305	5·775	Arable and rough pasture.
263	·942	Arable.			
264	·342	Arable.	306	3·287	Road.

No. on Plan.	Area in Acres.	Remarks.	No. on Plan.	Area in Acres.	Remarks.
307	11·876	Arable and rough pasture.	354	2·081	Arable, &c.
			355	·186	Houses, arable, &c.
308	2·299	Pasture.	356	3·983	Arable.
309	·213	Pasture.	357	1·679	Rough pasture.
310	16·430	Pasture.	358	·219	Rough pasture.
311	59·839	Pasture.	359	·219	House and arable.
312	2·715	Pasture.	360	5·559	Arable and house.
313	2·475	Pasture.	361	3·077	Arable, &c.
314	18·491	Pasture.	362	·297	Houses, arable, &c.
315	9·007	Arable.	363	·846	Arable, rough pasture, &c.
316	·489	Rough pasture.			
317	16·829	Arable.	364	·453	Arable.
317a	6·769	Pasture.	365	·835	Rough pasture.
318	80·874	Pasture.	366	·665	Rough pasture.
319	2·669	Pasture.	367	1·048	Arable.
320	5·129	Pasture.	368	·245	Houses and arable.
321	5·550	Pasture.	369	3·143	Arable, &c.
322	·412	Arable and rough pasture.	370	3·206	Arable, &c.
			371	·214	House and arable.
323	1·373	Rough pasture.	372	·969	Arable and rough pasture.
324	1·107	Rough pasture.			
325	·249	Houses, gardens, &c.	373	·439	Rough pasture.
326	4·366	Arable.	374	1·439	House, rough pasture, &c.
327	4·371	Arable.			
328	·302	Houses, gardens, &c.	375	·796	Arable.
329	1·352	Arable and rough pasture.	376	·582	Arable and houses.
			377	·237	Arable.
330	1·086	Rough pasture.	378	4·980	Arable, &c.
331	·942	Rough pasture.	379	6·798	Arable, houses, &c.
332	·718	Arable.	380	6·266	Arable, &c.
333	·734	Arable.	381	·655	Houses, arable, &c.
334	·214	Houses, garden, &c.	382	1·344	Arable.
335	4·607	Arable, &c.	383	·240	Houses, arable, &c.
336	4·130	Arable.	384	·395	Arable.
337	·195	Arable.	385	·157	Arable.
338	3·805	Rough pasture.	386	·562	Houses, arable, &c.
339	·740	Arable.	387	·323	Arable.
340	·621	Houses, arable, &c.	388	6·144	Arable, rough pasture, &c.
341	3·041	Arable, &c.			
342	4·178	Arable.	389	4·311	Arable, &c.
343	2·297	Arable, &c.	390	·378	Houses, arable, &c.
344	·319	Houses, arable, &c.	391	·203	Arable.
345	·922	Arable.	392	2·537	Arable, rough pasture, &c.
346	·709	Arable and rough pasture.			
			393	·823	Rough pasture.
347	·185	Rough pasture.	394	·458	Rough pasture.
348	2·279	Arable, houses, &c.	395	1·639	Houses, rough pasture, &c.
349	·208	Arable, &c.			
350	1·705	Arable.	396	·407	Arable.
351	4·919	Arable, houses, &c.	397	·407	Arable.
352	2·228	Arable.	398	2·603	Arable, &c.
353	·331	Houses, arable, &c.	399	2·041	Arable.

No. on Plan.	Area in Acres.	Remarks.	No. on Plan.	Area in Acres.	Remarks.
400	2·060	Arable.	444	·163	Houses, garden, &c.
401	2·326	Arable.	445	5·678	Arable and rough pasture.
402	5·348	Arable, rough pasture, &c.	446	6·979	Arable, rough pasture, &c.
403	·134	Houses and garden.			
404	4·026	Arable, &c.	447	3·831	Arable, house, &c.
405	9·388	Arable, &c.	448	8·234	Rough pasture, &c.
406	·881	Arable, rough pasture, &c.	449	6·221	Arable.
			450	1·440	Arable.
407	2·897	Rough pasture and arable.	451	1·473	Arable.
			452	·261	Arable.
408	4·150	Rough pasture.	453	·085	Arable.
409	5·262	Arable, houses, &c.	454	·526	Arable.
410	5·679	Arable, house, &c.	455	1·227	Arable.
411	2·577	Rough pasture.	456	1·441	Rough pasture.
412	2·286	Rough pasture and arable.	457	4·059	Arable.
			458	1·284	Arable.
413	5·503	Arable, houses, &c.	459	1·983	Arable.
413a	·327	Arable.	460	·689	Arable.
414	·578	Arable.	461	1·220	Arable.
415	2·277	Arable, &c.	462	2·426	Arable.
416	2·339	Arable, houses, &c.	463	2·605	Arable and rough pasture.
417	·577	Stackyard.			
418	45·671	Arable, houses, &c.	464	·160	Houses, garden, &c.
419	2·562	Pasture.	465	1·991	Arable, rough pasture, &c.
420	1·323	Pasture.			
421	·307	Pasture.	466	2·260	Arable, houses, &c.
422	33·203	Rough pasture.	467	·498	Arable.
423	1·497	Pasture.	468	1·210	Arable.
424	57·955	Rough pasture.	469	1·275	Arable.
425	·537	Pasture.	470	·816	Arable.
426	10·131	Pasture.	471	1·080	Arable.
427	3·946	Pasture.	472	9·895	Arable.
428	39·508	House, rough pasture, &c.	473	2·444	Arable.
			474	2·261	Arable and rough pasture.
429	·341	Pasture.			
430	1·472	Pasture.	475	1·433	Arable.
431	77·121	Pasture and heathy pasture.	476	1·427	Arable.
			477	2·994	Arable and rough pasture.
432	17·475	Houses, rough pasture, &c.	478	·430	Arable.
433	·581	Houses and pasture.	479	·308	Arable.
434	5·665	Arable.	480	2·116	Arable, house, &c.
435	·464	Arable.	481	1·712	Arable, house, &c.
436	4·765	Arable.	482	6·797	Houses, rough pasture, &c.
437	·176	Houses, pasture, &c.			
438	4·928	Arable.	483	·234	Arable.
439	2·048	Arable.	484	10·161	Road.
440	·239	House, pasture, &c.	485	·376	Arable.
441	·395	Arable.	486	·781	Houses, garden, &c.
442	17·195	Arable, houses, &c.	487	2·318	Arable, house, &c.
443	6·001	Pasture.	488	·121	House and gardens.

No. on Plan.	Area in Acres.	Remarks.	No. on Plan.	Area in Acres.	Remarks.
489	17·899	Pasture, rough pasture, &c.	535	2·670	Rough pasture.
			536	·614	Houses, arable, &c.
490	4·570	Pasture.	537	2·713	Arable and rough pasture.
491	1·314	Pasture.			
492	·124	Mill pond.	538	2·821	Arable, houses, &c.
493	3·556	Arable.	539	1·024	Rough pasture.
494	5·202	Arable and rough pasture.	540	4·989	Arable, houses, &c.
			541	·948	Rough pasture.
495	·355	Houses, garden, &c.	542	3·269	Arable, rough pasture, &c.
496	1·289	Rough pasture.			
497	1·148	Arable.	543	·330	Houses, pasture, &c.
498	·487	Houses and pasture.	544	2·109	Arable and rough pasture.
499	2·517	Arable.			
500	1·901	Arable.	545	5·037	Rough pasture.
501	1·867	Arable, rough pasture, &c.	546	5·209	Arable, house, &c.
			547	4·622	Arable, houses, &c.
502	2·422	Arable and rough pasture.	548	4·557	Arable, houses, &c.
			549	·563	Arable.
503	2·057	Arable.	550	1·096	Rough pasture.
504	3·254	Arable.	551	·270	Houses, garden, &c.
505	1·064	Arable.	552	2·742	Arable.
506	1·965	Arable.	553	·144	Arable.
507	73·872	Houses, rough pasture, &c.	554	6·286	Arable, houses, &c.
			555	5·905	Arable and rough pasture.
508	·273	Arable.			
509	·411	Arable.	556	·230	Houses, garden, &c.
510	1·016	Arable.	557	·998	Arable, houses, &c.
511	·124	Arable.	558	5·161	Arable.
512	1·004	Arable.	559	5·203	Arable, &c.
513	·709	Arable, houses, &c.	560	·532	Arable.
514	·387	Arable.	561	·221	House, arable, &c.
515	·219	Arable.	562	4·833	Arable.
516	1·190	Arable.	563	1·617	Houses, rough pasture, &c.
517	1·311	Arable.			
518	·296	Arable.	564	4·346	Arable.
519	·139	Arable.	565	5·879	Arable.
520	·102	Arable and house.	566	10·519	Rough pasture.
521	·425	Arable.	567	1·422	Arable.
522	·979	Arable.	568	·310	Arable.
523	·323	Arable.	569	·123	Arable.
524	·192	Houses, garden, &c.	570	·202	Arable.
525	·506	Arable.	571	·337	Arable.
526	1·969	Arable.	572	·347	Arable.
527	5·969	Pasture.	573	5·328	Rough pasture and arable.
528	·344	Arable.			
529	·639	Arable.	574	1·445	Arable.
530	·357	Arable.	575	1·679	Rough pasture.
531	336·003	Heathy pasture, &c.	576	5·313	Arable.
532	2·616	Road.	577	·523	Arable.
533	18·238	Heathy pasture.	578	·501	Arable.
534	34·425	Heathy pasture.	579	·536	Arable.

No. on Plan.	Area in Acres.	Remarks.
580	·467	Arable.
581	5·776	Rough pasture and arable.
582	2·282	Arable and house.
583	9·069	Houses, rough pasture, &c.
584	3·768	Arable.
585	3·884	Arable.
586	2·132	Arable.
587	2·499	Rough pasture.
588	27·912	Arable.
589	42·865	Pasture.
590	5·836	Arable, houses, &c.
591	5·509	Arable, houses, &c.
592	3·458	Arable and rough pasture.
593	·227	House, arable, &c.
594	·159	Houses and arable.
595	1·152	Arable and rough pasture.
596	·870	Arable.
597	·640	Arable.
598	·772	Arable.
599	·842	Arable.
600	·707	Arable.
601	2·575	Arable and rough pasture.
602	·462	Arable.
603	·444	Arable.
604	·587	Arable.
605	2·287	Arable.
606	1·154	Arable, house, &c.
607	6·002	Arable, houses, &c.
608	5·830	Arable, houses, &c.
609	2·582	Arable and rough pasture.
610	·208	Arable.
611	1·517	Arable and rough pasture.
612	1·357	Houses, rough pasture, &c.
613	·470	Houses, arable, &c.
614	1·272	Arable.
615	·911	Arable.
616	1·743	Rough pasture and houses.
617	17·797	Arable.
618	21·875	Arable and rough pasture.
619	1·436	Wood.
620	39·068	Arable.
621	32·216	Arable.
622	2·192	Wood.
623	1·486	Wood.
624	299·485	Heathy and rough pasture, &c.
625	21·915	Arable, wood, &c.
626	18·847	Arable and rough pasture.
627	7·673	Rough pasture, house, &c.
628	1·214	Arable.
629	8·654	Arable.
630	8·564	Arable.
631	·782	Water.
632	·363	Water.
633	1·031	Pasture.
634	5·094	Houses, garden, &c.
635	6·533	Wood.
636	6·948	Arable.
637	6·877	Arable.
638	1·101	House, garden, &c.
639	4·264	Arable and house.
640	3·936	Arable.
641	2·930	Arable.
642	3·806	Arable, houses, &c.
643	·186	Houses, garden, &c.
644	19·512	Arable.
645	1·568	Wood.
646	24·261	Pasture, houses, &c.
647	9·818	Arable and heathy pasture.
648	2·395	Arable, house, &c.
649	2·123	Arable, houses, &c.
650	3·824	Arable.
651	4·170	Arable.
652	2·221	Houses, gardens, &c.
653	·810	Pasture.
654	·270	Houses, pasture, &c.
655	2·553	Arable, &c.
656	2·911	Arable.
657	4·548	Road.
658	1·740	Pasture.
659	2·557	Arable and rough pasture.
660	2·662	Arable and rough pasture.
661	2·559	Arable.
662	2·731	Arable.
663	5·774	Arable.
664	·892	Houses, rough pasture, &c.

No. on Plan.	Area in Acres.	Remarks.	No. on Plan.	Area in Acres.	Remarks.
665	5·557	Arable.	706	·213	Houses, garden, &c.
666	6·296	Arable.	707	3·523	Arable, house, &c.
667	5·444	Arable.	708	3·563	Arable, house, &c.
668	5·356	Arable, rough pasture, &c.	709	7·257	Arable.
			710	·719	Pasture.
669	2·412	Arable, rough pasture, &c.	711	4·157	Arable, rough pasture, &c.
670	2·464	Arable, stackyard, &c.	712	·280	Houses, arable, &c.
			713	9·697	Heathy and rough pasture.
671	5·017	Arable, houses, &c.			
672	4·359	Arable, houses, &c.	714	·239	Rough pasture.
673	4·010	Arable, houses, &c.	715	3·025	Pasture.
674	3·560	Arable, houses, &c.	716	·722	Arable.
675	3·685	Arable, houses, &c.	717	·813	Arable and rough pasture.
676	2·663	Arable, houses, &c.			
677	2·221	Arable, house, &c.	718	·126	Arable.
678	2·273	Arable, houses, &c.	719	·231	Arable.
679	·126	Arable.	720	·471	Arable.
680	2·081	Arable.	721	2·053	Arable.
681	·548	Houses, garden, &c.	722	3·537	Arable and rough pasture.
682	·239	Pasture.			
683	2·478	Houses, ro ug pasture, &c.	723	·854	Arable.
			724	·120	Arable.
684	·927	Houses and rough pasture.	725	1·824	Arable, rough pasture, &c.
685	4·409	Arable, house, &c.	726	·312	Arable.
686	·486	Arable and pasture.	727	·169	House and arable.
687	1·871	Houses, rough pasture, &c.	728	·649	Arable.
			729	1·653	Arable.
688	2·109	Arable and rough pasture.	730	1·844	Arable and rough pasture.
689	5·387	Arable, houses, &c.	731	·220	Arable.
690	1·651	Arable, houses, &c.	732	·205	Arable.
691	·951	House, rough pasture, &c.	733	·127	Arable.
			734	·460	Houses, arable, &c.
692	6·558	Pasture, house, &c.	735	·215	Arable.
693	4·140	Heathy pasture.	736	·506	Arable.
694	·326	Pasture.	737	·238	Arable.
695	2·820	Houses, rough pasture, &c.	738	·793	Arable.
			739	3·468	Arable and heathy pasture.
696	2·920	Arable.			
697	3·915	Arable.	740	·136	Arable.
698	4·082	Arable and rough pasture.	741	·400	Arable.
			742	·185	Arable.
699	5·015	Arable, houses, &c.	743	·186	Houses, garden, &c.
700	5·216	Arable, house, &c.	744	·939	Arable.
701	7·277	Rough pasture and arable.	745	·201	Arable.
			746	·525	Arable.
702	2·320	Arable, &c.	747	·353	Arable and house.
703	2·377	Arable, house, &c.	748	1·370	Arable.
704	4·822	Arable, houses, &c.	749	·518	Arable.
705	3·662	Arable.	750	2·674	Arable.

No. on Plan.	Area in Acres.	Remarks.
751	·420	Arable.
752	·153	Arable.
753	·172	Arable.
754	5·300	Arable, &c.
755	·245	Arable.
756	9·675	Arable, rough pasture, &c.
757	2·114	Arable, rough pasture, &c.
758	·304	Houses, garden, &c.
759	·182	Arable.
760	9·401	Arable and heathy pasture.
761	2·048	Arable.
762	·926	Arable.
763	·579	Arable.
764	76·013	Houses, heathy pasture, &c.
765	·381	Arable.
766	·273	Arable.
767	2·899	Arable.
768	·147	House and arable.
769	·113	Arable.
770	1·444	Arable.
771	1·412	Arable and rough pasture.
772	·141	Pasture.
773	·171	Houses and pasture.
774	2·258	Arable, rough pasture, &c.
775	1·863	Arable and rough pasture.
776	·655	House, rough pasture, &c.
777	·321	Arable.
778	·434	Arable.
779	1·375	Arable.
780	1·078	Rough pasture, arable, &c.
781	1·833	Arable.
782	1·038	Arable and rough pasture.
783	4·472	Arable and rough pasture.
784	1·768	Arable, houses, &c.
785	·577	Arable.
786	2·222	Arable, rough pasture, &c.
787	·656	Arable.
788	·384	Arable.
789	1·405	Arable, house, &c.
790	·243	Arable.
791	·600	Arable.
792	·202	Houses, stackyard, &c.
793	·740	Arable.
794	·878	Arable.
795	·137	Arable.
796	·640	Arable.
797	3·534	Arable, rough pasture, &c.
798	·582	Arable.
799	·413	Arable, garden, &c.
800	1·770	Arable and rough pasture.
801	1·715	Arable and rough pasture.
802	12·525	Arable and rough pasture.
803	11·085	Pasture.
804	11·350	Arable.
805	·314	Arable.
806	·226	Arable.
807	·192	Arable.
808	·145	Arable.
809	4·050	Rough pasture and house.
810	·193	Arable.
811	·572	Arable.
812	·282	Arable.
813	·135	Arable and house.
814	2·274	Arable.
815	1·306	Arable.
816	·939	Arable.
817	·719	Arable and rough pasture.
818	·114	Arable.
819	·116	Arable.
820	·256	House and arable.
821	1·557	Pasture, houses, &c.
822	·194	Arable.
823	·194	Pasture.
824	·770	Houses, rough pasture, &c.
825	·813	Arable.
826	1·710	Arable, house, &c.
827	·198	Arable.
828	·160	Arable.
829	·693	Arable.
830	·434	Arable.
831	1·075	Arable.
832	·146	Arable.
833	·452	Arable.
834	1·537	Arable.
835	5·602	Arable, houses, &c.

No. on Plan.	Area in Acres.	Remarks.	No. on Plan.	Area in Acres.	Remarks.
836	·218	Arable.	881	1·424	Arable and heathy pasture.
837	·478	Arable.			
838	·330	Arable.	882	7·940	Road.
839	·258	Arable.	883	·607	Arable.
840	1·577	Arable.	884	12·087	Arable, rough pasture, &c.
841	1·665	Arable.			
842	2·292	Arable.	885	·631	Arable.
843	·268	Arable.	886	2·883	Heathy pasture.
844	·729	Arable.	887	3·344	Arable, heathy pasture, &c.
845	·173	Houses, garden, &c.			
846	6·665	Arable, houses, &c.	888	2·065	Arable and heathy pasture.
847	4·770	Arable, houses, &c.			
848	2·883	Arable, &c.	889	·477	Arable.
849	2·571	Arable, house, &c.	890	·842	Arable.
850	1·270	Arable, &c.	891	5·127	Arable, heathy pasture, &c.
851	1·353	Arable.			
852	1·268	Arable.	892	5·997	Heathy pasture.
853	1·340	Arable.	893	2·266	Heathy pasture.
854	1·759	Arable.	894	1·679	Heathy pasture and arable.
855	3·557	Arable, houses, &c.			
856	·896	Arable.	895	23·746	Heathy pasture, pasture, &c.
857	6·764	Arable.			
858	8·760	Arable.	896	·899	Pasture.
859	17·411	Arable.	897	7·033	Arable, heathy pasture, &c.
860	7·841	Arable and rough pasture.	898	2·166	Pasture, rough pasture, &c.
861	7·300	Arable.			
862	·459	Pasture.	899	2·702	Heathy pasture and wood.
863	2·666	Arable.			
864	·122	Arable.	900	9·407	Arable and heathy pasture.
865	7·001	Arable, heathy pasture, &c.	901	3·205	Heathy pasture and house.
866	35·887	Houses, heathy pasture, &c.	902	11·205	Arable and heathy pasture.
867	·895	Arable.			
868	·614	Arable.	903	3·023	Arable, rough pasture, &c.
869	·141	Arable and house.			
870	7·423	Arable, rough pasture, &c.	904	·103	Arable.
			905	·179	Arable.
871	·414	Arable.	906	50·383	Houses, heathy pasture, &c.
872	1·843	Arable, heathy pasture, &c.	907	18·718	Arable and heathy pasture.
873	3·448	Arable.			
874	1·022	Arable.	908	13·367	Arable and rough pasture.
875	·802	Pasture.			
876	23·992	Arable.	909	·610	Houses, &c.
877	·597	Arable.	910	5·456	Arable.
878	14·692	Arable and heathy pasture.	911	·464	Wood.
			912	·739	House, garden, &c.
879	·618	Road.	913	·580	Wood.
880	7·702	Arable and rough pasture.	914	1·325	Houses, ornamental ground, &c.

No. on Plan.	Area in Acres.	Remarks.	No. on Plan.	Area in Acres.	Remarks.
915	2·223	Wood.	961	·312	Arable.
916	23·827	Arable, heathy pasture, &c.	962	2·452	Pasture.
			963	4·900	Rough pasture.
917	·158	Wood.	964	·142	Arable.
918	·330	Arable.	965	·135	Houses, arable, &c.
919	·321	Arable.	966	·669	Arable.
920	·565	Arable.	967	·260	Houses and pasture.
921	·306	Arable.	968	·172	Arable.
922	·362	Arable.	969	·301	Arable.
923	·387	Arable.	970	·580	Arable.
924	·207	Arable.	971	1·171	Arable.
925	·417	Arable and houses.	972	·275	Houses, pasture, &c.
926	1·252	Arable.	973	·203	Houses, arable, &c.
927	·315	Arable.	974	3·548	Arable and rough pasture.
928	·494	Arable.			
929	·361	Arable.	975	·292	Pasture.
930	·599	Arable.	975a	·158	Houses, garden, &c.
931	·189	Arable.	976	·407	Arable.
932	·575	Arable.	977	·208	Houses and arable.
933	9·128	Arable, house, &c.	978	2·664	Arable, &c.
934	·197	Arable.	979	1·291	Arable.
935	·391	Arable.	980	1·003	Arable.
936	5·048	Arable.	981	1·544	Arable, house, &c.
937	·264	Houses, arable, &c.	982	1·555	Arable.
938	·983	Arable.	983	1·200	Arable.
939	·675	Arable.	984	3·794	Arable and rough pasture.
940	1·817	Arable.			
941	·524	Arable.	985	3·720	Arable, rough pasture, &c.
942	·405	Houses, arable, &c.			
943	·346	Pasture, &c.	986	2·780	Arable and rough pasture.
944	2·503	Arable and heathy pasture.	987	2·701	Arable, house, &c.
			988	·324	Arable, house, &c.
945	·520	Arable.	989	·663	Arable.
946	·568	Arable.	990	2·002	Arable.
947	·311	Arable and heathy pasture.	991	2·287	Arable.
			992	1·385	Arable.
948	4·309	Arable.	993	·674	Arable, &c.
949	·162	Arable.	994	·221	Arable.
950	3·874	Arable, rough pasture, &c.	995	·149	Arable.
			996	·314	Arable.
951	·584	Arable.	997	1·094	Arable.
952	·115	House and pasture.	998	1·114	Arable.
953	1·507	Arable, houses, &c.	999	1·883	Arable and rough pasture.
954	3·109	Heathy pasture.			
955	·662	Pasture and house.			
956	1·437	Arable and rough pasture.	1000	·733	Houses, arable, &c.
			1001	1·082	Arable.
957	1·495	Arable.	1002	3·229	Rough pasture.
958	·141	Arable.	1003	1·767	Arable and pasture.
959	·187	Arable.	1004	2·282	Rough pasture.
960	1·941	Houses, rough pasture, &c.	1005	9·204	Arable and rough pasture.

No. on Plan.	Area in Acres.	Remarks.	No. on Plan.	Area in Acres.	Remarks.
1006	4·764	Arable and heathy pasture.	1052	·299	Arable and heathy pasture.
1007	·321	Arable and houses.	1053	2·039	Arable and rough pasture.
1008	·847	Arable.	1054	·388	Arable, &c.
1009	3·325	Pasture.	1055	·217	Arable.
1010	·732	Heathy pasture.	1056	·164	Arable.
1011	5·349	Pasture.	1057	1·416	Arable.
1012	2·423	Arable, houses, &c.	1058	·195	Arable.
1013	1·173	Arable.	1059	·171	Houses and arable.
1014	·342	Pasture.	1060	47·886	Heathy and rough pasture, &c.
1015	·451	Mill pond.	1061	2·781	Pasture.
1016	1·093	Pasture.	1062	39·345	Heathy and rough pasture.
1017	1·023	Tidal water.	1063	·594	Arable, &c.
1018	1·780	Arable.	1064	·173	Arable.
1019	2·653	Pasture.	1065	·109	Arable.
1020	·680	Pasture.	1066	·519	Arable.
1021	2·569	Pasture.	1067	·300	Arable.
1022	3·661	Arable.	1068	1·437	Arable, &c.
1023	1·311	Arable.	1069	·207	Arable.
1024	3·478	Arable.	1070	·510	Arable.
1025	·711	Arable.	1071	·226	Houses, &c.
1026	12·420	Pasture and heathy pasture.	1072	·261	Arable.
1027	·221	House and garden.	1073	2·351	Arable and rough pasture.
1028	1·087	Arable.	1074	2·852	Arable, houses, &c.
1029	·210	Arable.	1075	3·171	Arable and heathy pasture.
1030	·602	Arable.	1076	·255	Arable.
1031	·123	Arable.	1077	·222	Arable, house, &c.
1032	1·900	Arable.	1078	1·348	Arable.
1033	·303	Arable, &c.	1079	·674	Arable.
1034	·200	Arable.	1080	·224	Arable.
1035	22·046	Houses, heathy pasture, &c.	1081	2·453	Arable and rough pasture.
1036	1·482	Arable.	1082	·327	Houses, rough pasture, &c.
1037	2·412	Arable.	1083	1·530	Arable.
1038	7·758	Arable and rough pasture.	1084	·374	Arable.
1039	4·122	Pasture.	1085	2·145	Heathy pasture and arable.
1040	17·002	Pasture.	1086	·648	Arable.
1041	9·781	Heathy pasture, pasture, &c.	1087	1·314	Arable, &c.
1042	5·534	Arable.	1088	·222	House, arable, &c.
1043	1·083	Arable.	1089	·276	Arable.
1044	·142	Arable.	1090	·169	Arable.
1045	·360	Arable.	1091	·187	Arable.
1046	·228	Houses, stackyard, &c.	1092	·781	Arable, house, &c.
1047	2·461	Arable.	1093	·504	Arable.
1048	·237	Arable.	1094	·689	Arable.
1049	·718	Arable.			
1050	·866	Arable and rough pasture.			
1051	·710	Arable.			

No. on Plan.	Area in Acres.	Remarks.	No. on Plan.	Area in Acres.	Remarks.
1095	1·812	Arable and rough pasture.	1132	1·188	Arable and rough pasture.
1096	·261	Houses, arable, &c.	1133	1·072	Arable and rough pasture.
1097	·427	Arable.	1134	·249	House, arable, &c.
1098	·972	Arable.	1135	3·117	Arable, house, &c.
1099	·168	Arable.	1136	2·548	Arable.
1100	·835	Houses, arable, &c.	1137	·530	Arable and rough pasture.
1101	3·246	Arable and rough pasture.	1138	1·133	Arable.
1102	1·657	Arable and rough pasture.	1139	·507	Arable.
1103	5·609	Arable, houses, &c.	1140	·272	Arable.
1104	1·323	Arable and rough pasture.	1141	3·333	Arable, &c.
1105	7·070	Arable, heathy pasture, &c.	1142	·668	Arable, rough pasture, &c.
1106	·155	House and stackyard.	1143	2·961	Arable and rough pasture.
1107	·550	Arable.	1144	3·004	Arable and rough pasture.
1108	2·649	Arable, house, &c.	1145	3·132	Arable and rough pasture.
1109	·254	House, stackyard, &c.	1146	·782	Arable.
1110	·533	Graveyard.	1147	17·836	Rough pasture.
1111	3·482	Arable, rough pasture, &c.	1148	·679	Pasture.
1112	3·379	Arable, houses, &c.	1149	·640	Rough pasture and house.
1113	2·664	Arable, houses, &c.	1150	1·078	Arable and rough pasture.
1114	·541	Road.	1151	2·184	Arable and rough pasture.
1115	2·843	Arable and rough pasture.	1152	2·755	Houses, arable, &c.
1116	3·423	Arable, rough pasture, &c.	1153	5·256	Arable and rough pasture.
1117	·269	Houses, stackyard, &c.	1154	·827	Arable and heathy pasture.
1118	2·081	Arable, rough pasture, &c.	1155	1·236	Arable and heathy pasture.
1119	1·569	Arable and rough pasture.	1156	·364	Arable and houses.
1120	·865	Pasture, house, &c.	1157	2·263	Arable and rough pasture.
1121	·594	Arable.	1158	·480	Arable.
1122	·499	House, arable, &c.	1159	·525	Arable.
1123	3·957	Arable and heathy pasture.	1160	6·006	Arable and pasture.
1124	1·717	Arable.	1161	1·167	Arable and rough pasture.
1125	3·641	Arable and heathy pasture.	1162	·139	Arable.
1126	·506	Houses, arable, &c.	1163	·770	Arable and rough pasture.
1127	·513	Arable.	1164	·576	Arable.
1128	1·051	Arable and rough pasture.	1165	1·395	Arable and rough pasture.
1129	3·673	Arable, house, &c.			
1130	3·016	Arable, rough pasture, &c.			
1131	·353	House, arable, &c.			

No. on Plan.	Area in Acres.	Remarks.
1166	·508	Houses, arable, &c.
1167	·700	Arable.
1168	22·005	Arable, rough pasture, &c.
1169	·196	Arable.
1170	3·881	Arable and rough pasture.
1171	1·628	Arable, rough pasture, &c.
1172	2·697	Arable and rough pasture.
1173	2·737	Arable and rough pasture.
1174	3·708	Arable and rough pasture.
1175	·445	Rough pasture.
1176	4·003	Arable and rough pasture.
1177	5·136	Arable and rough pasture.
1177a	2·056	Arable and rough pasture.
1178	·177	House and arable.
1179	·183	House, arable, &c.
1180	·274	Arable.
1181	5·514	Rough pasture.
1182	·255	Houses, stackyards, &c.
1183	·372	Pasture.
1184	1·117	Arable.
1185	·557	Arable, houses, &c.
1186	1·563	Houses, rough pasture, &c.
1187	1·545	Arable.
1188	1·701	Arable, houses, &c.
1189	·590	Houses, arable, &c.
1190	·521	Arable and rough pasture.
1191	1·726	Arable and rough pasture.
1192	3·119	Arable and rough pasture.
1193	·338	Arable.
1194	2·097	Arable.
1195	2·286	Rough and heathy pasture.
1196	·955	Heathy pasture.
1197	2·239	Arable, house, &c.
1198	3·551	Road.
1199	564·117	Heathy pasture and moss.
1200	1·800	Arable, rough pastrue, &c.
1201	2·818	Arable, rough pasture, &c.
1202	3·767	Arable, rough pasture, &c.
1203	·365	Arable.
1204	·236	Houses, arable, &c.
1205	·135	House and arable.
1206	1·363	Heathy pasture, &c.
1207	·260	Arable.
1208	·235	Arable.
1209	·574	Arable.
1210	·234	Houses and arable.
1211	·303	Arable.
1212	1·036	Arable.
1213	1·071	Arable.
1214	4·613	Arable.
1215	1·981	Arable.
1216	·413	Arable.
1217	·205	Arable.
1218	1·562	Arable and heathy pasture.
1219	·267	Arable.
1220	·699	Arable.
1221	·349	Arable.
1222	·140	Arable.
1223	·195	Arable.
1224	·566	Arable.
1225	·217	Arable.
1226	·850	Arable.
1227	·309	Arable.
1228	·603	Arable.
1229	·547	Arable.
1230	1·099	Arable.
1231	1·581	Arable.
1232	2·691	Arable and heathy pasture.
1233	·174	Arable.
1234	·322	Arable.
1235	·461	Arable.
1236	·912	Arable.
1237	·266	Arable.
1238	·138	Arable.
1239	·212	Arable.
1240	1·632	Arable, rough pasture, &c.
1241	·321	Arable.
1242	·239	Houses and pasture.
1243	6·331	Arable and rough pasture.
1244	·108	House, garden, &c.
1245	1·076	Arable.
1246	·816	Arable.

No. on Plan.	Area in Acres.	Remarks.
1247	·117	Houses and stack-yard.
1248	·304	Houses and pasture.
1249	·769	Arable.
1250	3·581	Arable and heathy pasture.
1251	164·146	Heathy pasture, moss, &c.
1252	·136	Arable.
1253	·140	Arable.
1254	4·882	Arable, rough pasture, &c.
1255	2·874	Arable and rough pasture.
1256	2·750	Arable.
1257	·170	Arable.
1258	·477	Tidal water.
1259	·337	Arable.
1260	1·513	Arable.
1261	·217	Arable.
1262	2·033	Arable, houses, &c.
1263	4·964	Arable, rough pasture, &c.
1264	5·689	Arable, rough pasture, &c.
1265	5·977	Arable, rough pasture, &c.
1266	·187	Arable and garden.
1267	·371	Arable.
1268	·561	Arable.
1269	1·068	Arable, &c.
1270	·125	Arable.
1271	·312	Water.
1272	2·331	Arable.
1273	·469	Arable.
1274	·599	Arable, house, &c.
1275	4·355	Arable, rough pasture, &c.
1276	4·365	Arable, &c.
1277	·655	Arable.
1278	1·503	Arable, &c.
1279	1·998	Arable.
1280	·487	Arable, &c.
1281	1·764	Arable, &c.
1282	1·362	Arable.
1283	·630	Arable.
1284	2·864	Arable, rough pasture, &c.
1285	3·457	Arable and rough pasture.
1286	1·188	Arable.
1287	2·321	Arable.
1288	·899	Houses, garden, &c.
1289	1·092	Arable.
1290	35·919	Arable, heathy pasture, &c.
1291	·616	Arable.
1292	1·024	Rough pasture (high water islands).
1293	85·225	Heathy pasture.
1294	2·546	Pasture.
1295	4·155	Pasture.
1296	15·355	Pasture, heathy pasture, &c.
1297	11·058	Rough pasture.
1298	4·437	Wood and pasture.
1299	14·912	Rough pasture.
1300	1·975	Heathy pasture.
1301	1·352	Rough pasture.
1302	4·083	Rough pasture.
1303	3·371	Rough pasture.
1304	96·085	Heathy pasture, &c.
1305	1·716	Arable and rough pasture.
1306	8·388	Wood and rough pasture.
1307	·154	Water.
1308	·290	Pasture.
1309	1·561	Houses, gardens, &c.
1310	2·557	Pasture, house, garden, &c.
1311	·130	House and garden.
1312	7·695	Pasture, house, &c.
1313	2·533	Wood and pasture.
1314	5·148	Wood and pasture.
1315	6·335	Road.
1316	2·888	Pasture.
1317	10·690	Pasture and rough pasture.
1318	·700	Pasture.
1319	3·004	Arable, rough pasture, &c.
1320	16·581	Pasture and heathy pasture.
1321	3·983	Rough pasture, &c.
1322	5·323	Rough pasture, &c.
1323	1·411	Pasture.
1324	21·215	Pasture and houses.
1325	1·064	Pasture.
1326	31·750	Wood and arable.
1327	6·702	Pasture and rough pasture.

No. on Plan.	Area in Acres.	Remarks.
1328	13·584	Arable.
1329	11·109	Pasture and rough pasture.
1330	63·938	Heathy and rough pasture, &c.
1331	19·655	Heathy pasture.
1332	3·567	Pasture.
1333	6·765	Pasture and rough pasture.
1334	2·218	Pasture.
1335	8·673	Pasture and heathy pasture.
1336	6·357	Wood and heathy pasture.
1337	5·020	Pasture and rough pasture.
1338	5·678	Wood.
1339	10·563	Wood.
1340	3·159	Wood.
1341	·107	Pasture and house.
1342	·821	Arable.
1343	·276	Arable.
1344	·178	Arable.
1345	·484	Arable.
1346	2·217	Rough pasture.
1347	2·008	Arable.
1348	1·306	Pasture.
1349	·370	Arable and houses.
1350	·132	Arable and house.
1351	·304	Arable.
1352	·107	Arable.
1353	·415	Arable.
1354	44·021	Heathy and rough pasture.
1355	·978	Arable.
1356	·247	Pasture.
1357	1·130	Arable.
1358	2·300	Arable, &c.
1359	1·263	Arable.
1360	2·437	Arable, &c.
1361	·598	Arable and house.
1362	2·801	Arable.
1363	2·186	Arable and rough pasture.
1364	·969	Arable and heathy pasture.
1365	1·438	Arable, heathy pasture, &c.
1366	1·240	Arable and heathy pasture.
1367	1·412	Arable.
1368	·110	Pasture.
1369	·600	Arable.
1370	3·076	Arable.
1371	4·381	Arable, house, &c.
1372	·638	Arable and rough pasture.
1373	1·198	Pasture.
1374	·811	Rough pasture.
1375	4·598	Pasture, house, &c.
1376	8·736	Arable and rough pasture.
1377	2·707	Arable and heathy pasture.
1378	·735	Houses, stackyard, &c.
1379	13·107	Arable, rough pasture, &c.
1380	·620	Pasture.
1381	4·466	Pasture and rough pasture.
1382	·279	Arable.
1383	·105	Arable.
1384	328·402	Moss, heathy pasture, &c.
1385	·801	Arable.
1386	3·908	Arable and rough pasture.
1387	·188	Houses and stackyard.
1388	5·787	Arable, house, &c.
1389	7·126	Arable.
1390	·223	Houses and pasture.
1391	1·053	Pasture.
1392	·731	Pasture, house, &c.
1393	4·271	Arable, rough pasture, &c.
1393a	·414	Arable.
1394	1·731	Pasture, house, &c.
1395	1·208	Wood.
1396	·342	Arable.
1397	1·125	Arable, &c.
1398	·127	Houses and stackyard.
1399	2·746	Arable, &c.
1400	·633	Arable.
1401	·269	Arable.
1402	2·652	Arable, rough pasture, &c.
1403	·158	House and arable.
1404	2·578	Arable and rough pasture.
1405	·145	Arable.
1406	·655	Pasture and houses.
1407	·288	Arable and rough pasture.
1408	·235	Arable.

No. on Plan.	Area in Acres.	Remarks.
1409	1·018	Arable and house.
1410	·211	Arable.
1411	1·245	Arable.
1412	·268	Arable.
1413	2·268	Arable.
1414	3·389	Arable and rough pasture.
1415	10·530	River (part of).
1416	2·052	Arable and rough pasture.
1417	·466	Arable.
1418	45·391	Heathy and rough pasture, &c.
1419	·923	Arable, &c.
1420	·469	Arable.
1421	1·377	Arable.
1422	·635	Arable.
1423	1·405	Arable, rough pasture, &c.
1424	2·835	Arable, rough pasture, &c.
1425	3·373	Arable and rough pasture.
1426	·226	Pasture.
1427	2·143	Pasture, house, &c.
1428	·513	Arable.
1429	2·852	Arable and rough pasture.
1430	1·884	Arable and rough pasture.
1431	3·548	Arable, rough pasture, &c.
1432	1·364	Arable.
1433	·252	Houses, pasture, &c.
1434	·946	Arable.
1435	·866	Arable and rough pasture.
1436	1·907	Arable.
1437	·174	Stackyard.
1438	6·401	Arable, rough pasture, &c.
1439	·181	Houses and stackyard.
1440	7·332	Arable and rough pasture.
1441	·219	Houses and stackyard.
1442	5·680	Arable and rough pasture.
1443	·199	Houses, &c.
1444	3·138	Arable, rough pasture, &c.
1445	2·753	Arable and rough pasture.
1446	·549	Arable.
1447	2·497	Arable and rough pasture.
1448	2·635	Arable and rough pasture.
1449	5·724	Arable and rough pasture.
1450	3·307	Arable and rough pasture.
1451	·350	Houses and arable.
1452	·687	Arable.
1453	3·319	Arable, rough pasture, &c.
1454	1·446	Arable.
1455	3·099	Arable, rough pasture, &c.
1456	4·436	Arable and heathy pasture.
1457	5·983	Arable and heathy pasture.
1458	4·835	Arable and heathy pasture.
1459	·763	Arable.
1460	3·105	Arable.
1461	6·092	Heathy pasture.
1462	3·266	Arable and rough pasture.
1463	2·129	Arable and rough pasture.
1464	·455	Arable.
1465	1·142	Arable and heathy pasture.
1466	1·936	Arable and heathy pasture.
1467	·311	Arable.
1468	2·110	Arable and rough pasture.
1469	2·806	Arable and rough pasture.
1470	6·314	Arable and rough pasture.
1471	4·848	Arable and rough pasture.
1472	2·511	Arable and rough pasture.
1473	·287	House and arable.
1474	2·944	Arable, houses, &c.
1475	7·136	Arable and rough pasture.
1476	1·441	Arable and rough pasture.

No. on Plan.	Area in Acres.	Remarks.
1477	1·451	Arable and rough pasture.
1478	6·008	Arable and rough pasture.
1479	3·400	Arable and rough pasture.
1480	·595	Arable and house.
1481	1·549	Arable and rough pasture.
1482	·688	Arable.
1483	1·424	Houses, rough pasture, &c.
1484	1·080	Arable.
1485	·207	Arable.
1486	1·920	Arable.
1487	1·621	Houses, arable, &c.
1488	1·085	Arable.
1489	·578	Arable.
1490	·588	Arable.
1491	·220	Arable.
1492	2·190	Arable.
1493	·930	Arable and rough pasture.
1494	·208	Houses and pasture.
1495	·448	Houses, arable, &c.
1496	·542	Arable.
1497	2·082	Arable.
1498	·655	Arable.
1499	·682	Arable, &c.
1500	·636	Arable, houses, &c.
1501	1·986	Arable and rough pasture.
1502	·446	Arable, house, &c.
1503	·310	Houses, arable, &c.
1504	2·254	Arable.
1505	·383	Arable.
1506	·901	Arable.
1507	·439	Houses and arable.
1508	·612	Arable, &c.
1509	·433	Arable.
1510	1·030	Arable, houses, &c.
1511	·209	House and arable.
1512	·463	Arable.
1513	·378	Houses, pasture, &c.
1514	2·925	Arable, houses, &c.
1515	4·369	Arable, houses, &c.
1516	8·117	Arable, &c.
1517	11·610	Houses, rough pasture, &c.
1518	4·175	Arable, houses, &c.
1519	3·643	Arable, houses, &c.
1520	3·525	Arable, houses, &c.
1521	·145	Arable.
1522	·257	Arable.
1523	·487	Arable.
1524	1·770	Arable, rough pasture, &c.
1525	1·101	Arable, rough pasture, &c.
1526	·475	Arable and rough pasture.
1527	12·090	Road.
1528	12·087	Arable, houses, &c.
1529	7·465	Houses, rough pasture, &c.
1530	5·188	Arable, &c.
1531	·458	Arable and rough pasture.
1532	1·924	Arable and rough pasture.
1533	11·633	Arable, heathy pasture, &c.
1534	1·455	Arable, rough pasture, &c.
1535	·703	Arable.
1536	·153	Arable.
1537	4·449	House, rough pasture, &c.
1538	·146	Arable.
1539	1·491	Arable and rough pasture.
1540	3·129	Arable, &c.
1541	2·678	Arable, houses, &c.
1542	·740	Arable.
1543	·298	Arable.
1544	·444	Arable.
1545	·663	Arable.
1546	2·584	Arable, houses, &c.
1547	·184	Stackyard.
1548	2·112	Arable and pasture.
1549	·744	Arable and rough pasture.
1550	1·612	Arable and rough pasture.
1551	·683	Arable, rough pasture, &c.
1552	·621	Arable.
1553	·503	Arable.
1554	1·542	Arable.
1555	3·170	Arable.
1556	·561	Arable.
1557	·282	Arable.
1558	·256	Arable.
1559	·244	Houses and stackyard.

No. on Plan.	Area in Acres.	Remarks.	No. on Plan.	Area in Acres.	Remarks.
1560	3·834	Arable, &c.	1600	2·437	Garden, nursery, &c.
1561	2·383	Arable and rough pasture.	1601	·857	Drying green.
1562	·313	Arable and rough pasture.	1602	1·135	House and ornamental ground.
1563	1·070	Pasture.	1603	26·623	Wood, rough pasture, &c.
1564	·218	Arable.	1604	1·039	Ornamental ground.
1565	1·540	Arable, &c.	1605	124·392	Wood, heathy pasture, &c.
1566	2·694	Arable and rough pasture.	1606	19·931	Wood and heathy pasture.
1567	·263	Arable.	1607	·836	Heathy pasture.
1568	·613	Houses, arable, &c.	1608	·489	Pasture.
1569	4·968	Arable.	1609	·794	Pasture and rough pasture.
1570	5·159	Arable and rough pasture.	1610	17·417	Arable, rough pasture, &c.
1571	·140	Arable.	1611	·792	Church and pasture.
1572	1·261	Rough pasture (high water islands).	1612	·714	Arable.
1573	·308	Arable.	1613	·866	Rough pasture.
1574	·530	Arable.	1614	1·215	Houses, garden, &c.
1575	·453	Houses, arable, &c.	1615	·398	Pasture.
1576	·167	Arable.	1616	1·692	Houses, arable, &c.
1577	·708	Arable, &c.	1617	·379	Arable.
1578	·178	Pasture.	1618	·722	Arable.
1579	3·840	Pasture, &c.	1619	2·005	House, rough pasture, &c.
1580	101·870	Heathy and rough pasture, &c.	1620	3·365	Arable, houses, &c.
1581	44·541	Heathy pasture and wood.	1621	12·343	Pasture, rough pasture, &c.
1582	10·921	Arable.	1622	1·906	Pasture.
1583	3·425	Wood.	1623	·727	Graveyard, &c.
1584	2·048	Houses, garden, &c.	1624	·138	Pasture.
1585	31·125	Pasture, &c.	1625	·577	Arable.
1586	4·878	Wood, rough pasture, &c.	1626	1·430	Houses, rough pasture, &c.
1587	·666	Wood.	1627	5·232	Arable, houses, &c.
1588	20·889	Arable, &c.	1628	4·665	Arable, houses, &c.
1589	9·002	Pasture.	1629	3·886	Arable, houses, &c.
1590	1·831	Rough pasture.	1630	3·161	Arable, house, &c.
1591	2·400	Arable, houses, &c.	1631	2·517	Arable, houses, &c.
1591a	·347	Houses, gardens, &c.	1632	2·453	Road.
1592	1·488	Rough pasture.	1633	26·751	Pasture and rough pasture.
1593	1·789	Arable.	1634	2·773	Heathy pasture.
1594	1·897	Arable, rough pasture, &c.	1635	218·120	Heathy pasture.
1595	1·043	Pasture.	1636	101·384	Heathy pasture and wood.
1596	·336	Houses, garden, &c.	1637	12·253	Pasture.
1597	3·177	Houses, rough pasture, &c.	1638	80·298	Heathy pasture and wood.
1598	3·221	Pasture.			
1599	·219	Water.			

No. on Plan.	Area in Acres.	Remarks.	No. on Plan.	Area in Acres.	Remarks.
1639	·174	Pasture.	1684	6·585	Arable and rough pasture.
1640	2·664	Pasture and rough pasture.	1685	·904	Pasture.
1641	·298	House and pasture.	1686	·429	Pasture.
1642	1·021	Arable, houses, &c.	1687	3·994	Rough pasture and arable.
1643	·921	Arable.			
1644	·246	Arable.	1688	5·309	Moss.
1645	·405	Arable.	1689	8·681	Pasture, rough pasture, &c.
1646	·182	Arable.			
1647	2·584	Pasture.	1690	3·666	Arable and rough pasture.
1648	12·516	Arable, houses, &c.			
1649	2·309	Arable.	1691	1·718	Arable.
1650	·303	Arable.	1692	2·267	Arable and rough pasture.
1651	10·970	Arable, houses, &c.			
1652	·293	Stackyard.	1693	4·708	Pasture and heathy pasture.
1653	11·344	Arable, &c.			
1654	·396	Houses, garden, &c.	1694	1·420	Rough pasture.
1655	·326	Houses and pasture.	1695	11·355	Arable, &c.
1656	2·606	Arable.	1696	1·993	Tidal water.
1657	1·565	Arable.	1697	·823	Rough pasture (high water island).
1658	·167	Arable.			
1659	3·076	Arable, &c.	1698	·792	Houses, arable, &c.
1660	1·469	Pasture, house, &c.	1699	·673	Houses, arable, &c.
1661	·245	Pasture.	1700	2·395	Arable, houses, &c.
1662	·392	Arable.	1701	7·770	Road.
1663	·318	Arable.	1702	1·433	Arable.
1664	4·446	Arable.	1702a	1·466	Rough pasture and pasture.
1665	·347	Arable.			
1666	·230	Arable.	1703	·327	Houses, garden, &c.
1667	·226	Arable.	1704	21·424	Arable, houses, &c.
1668	2·534	Arable.	1705	2·148	Arable, house, &c.
1669	1·016	Arable.	1706	·116	House, garden, &c.
1670	·875	Arable, house, &c.	1707	·294	Houses, gardens, &c.
1671	·265	Water.	1708	1·203	Arable, &c.
1672	11·145	Arable, &c.	1709	·964	Pasture.
1673	2·973	Pasture.	1710	1·687	Houses, rough pasture, &c.
1674	48·849	Heathy pasture and wood.	1711	7·591	Arable, heathy pasture, &c.
1675	9·091	Arable and heathy pasture.	1712	·295	Mill pond.
1676	5·556	Rough pasture, houses, &c.	1713	2·392	Arable.
			1714	·208	Arable.
1677	2·258	Rough pasture (high water island).	1715	·290	Houses, garden, &c.
			1716	1·537	Heathy pasture, pasture, &c.
1678	2·156	Arable, heathy pasture, &c.	1717	1·402	Arable.
1679	·286	Pasture, &c.	1718	1·049	Arable, house, &c.
1680	3·745	Tidal water.	1719	2·031	Arable.
1681	4·459	Arable and rough pasture.	1720	·245	Pasture.
			1721	6·081	Arable, house, &c.
1682	·504	Houses, garden, &c.	1722	5·090	Arable, heathy pasture, &c.
1683	11·142	Arable.			

No. on Plan.	Area in Acres.	Remarks.
1723	1·833	Arable.
1724	3·124	Arable, &c.
1725	15·333	Houses, rough pasture, &c.
1726	1·418	Arable, rough pasture, &c.
1727	1·083	Arable.
1728	8·953	Arable, rough pasture, &c.
1729	8·411	Arable, heathy pasture, &c.
1730	9·938	Arable, heathy pasture, &c.
1731	6·737	Arable, heathy pasture, &c.
1732	8·603	Arable, heathy pasture, &c.
1733	7·815	Arable, heathy pasture, &c.
1734	7·577	Arable, moss, &c.
1735	7·747	Arable, heathy pasture, &c.
1735a	8·277	Arable, heathy pasture, &c.
1736	7·869	Arable, heatby pasture, &c.
1737	8·429	Arable, heathy pasture, &c.
1738	5·692	River (part of).
1738a	·365	Pasture.
1739	4·016	Arable, rough pasture, &c.
1740	2·760	Houses, gardens, &c.
1741	1·762	Pasture.
1742	2·842	Arable, house, &c.
1742a	·245	Arable.
1743	17·079	Pasture, heathy pasture, &c.
1744	2·753	Heathy pasture.
1745	1·553	Arable, house, &c.
1746	·696	Arable.
1747	3·607	River (part of).
1748	4·436	Rough pasture.
1749	·815	Houses, arable, &c.
1750	6·591	Arable and heathy pasture.
1751	1·687	Pasture.
1752	·253	Houses, stackyard, &c.
1753	·201	House and arable.
1754	5·046	Road.
1755	4·512	Arable and rough pasture.
1756	9·786	Arable and rough pasture.
1757	1·218	Pasture.
1758	·859	Pasture.
1759	1·648	Arable.
1760	·900	Pasture and rough pasture.
1761	·237	Houses and arable.
1762	1·322	Arable.
1763	1·519	Arable and rough pasture.
1764	·431	Rough pasture.
1765	·778	Arable and houses.
1766	9·316	Rough pasture.
1767	·963	Arable.
1768	1·104	Pasture.
1769	·942	Pasture.
1770	5·452	Arable.
1771	2·629	Rough pasture.
1772	1·247	Arable and rough pasture.
1773	·338	Rough pasture and house.
1774	·851	Houses, pasture, &c.
1775	1·916	Arable and rough pasture.
1776	5·698	Arable, house, &c.
1777	12·652	Arable, rough pasture, &c.
1778	1·392	Rough pasture.
1779	6·769	Arable.
1780	4·410	Arable.
1781	1·524	Pasture.
1782	·297	Houses, stackyard, &c.
1783	·381	Pasture.
1784	·988	Arable and rough pasture.
1785	4·167	Arable and rough pasture.
1786	·495	Arable, houses, &c.
1787	1·766	Arable.
1788	1·798	Rough pasture.
1789	2·334	Pasture, house, &c.
1790	·122	Houses and stackyard.
1791	·318	Houses, stackyard, &c.
1792	3·840	Arable, houses, &c.
1793	7·748	Arable.
1794	15·828	Rough and heathy pasture, &c.
1795	2·015	Tidal water.
1795a	·415	Water.
1796	2·964	Arable.

No. on Plan.	Area in Acres.	Remarks.	No. on Plan.	Area in Acres.	Remarks.
1797	34·761	Rough pasture.	1837	·298	Wood.
1798	1·398	Pasture.	1838	6·680	Arable.
1799	·800	Pasture.	1839	9·641	Arable.
1800	·492	Arable and rough pasture.	1840	10·831	Arable, &c.
			1841	8·705	Arable and rough pasture.
1801	1·129	Arable.			
1802	·574	Arable, rough pasture, &c.	1842	·515	Pasture, houses, &c.
			1843	2·040	Arable.
1803	·663	Arable and house.	1844	1·017	Heathy pasture.
1804	1·303	Arable and houses.	1845	1·595	Pasture.
1805	·459	Rough pasture.	1846	2·665	Rough pasture.
1806	2·980	Pasture.	1847	147·981	Heathy pasture, &c.
1807	1·084	Arable, rough pasture, &c.	1848	·307	Rough pasture.
			1849	1·033	Arable and rough pasture.
1808	4·338	Arable, rough pasture, &c.	1850	1·224	Rough pasture.
1809	3·919	Arable, houses, &c.	1851	·285	Pasture.
1810	·616	Arable, &c.	1852	1·503	Arable and rough pasture.
1811	1·026	Arable, house, &c.			
1812	·377	Arable.	1853	·833	Arable.
1813	28·896	Heathy pasture.	1854	1·504	Arable and house.
1814	83·330	Heathy pasture.	1855	1·177	Rough pasture and house.
1815	10·706	Pasture, rough pasture, &c.			
			1856	·275	Arable.
1816	16·220	Rough pasture, pasture, &c.	1857	5·663	Heathy and rough pasture, &c.
1817	13·669	Pasture, houses, &c.	1858	1·982	Rough pasture.
1818	10·353	Arable and rough pasture.	1859	·645	Arable.
			1860	3·178	Arable and house.
1819	6·999	Pasture, &c.	1861	·463	Houses, arable, &c.
1820	1·921	Houses, ornamental ground, &c.	1862	·407	Arable.
			1863	·192	Houses and arable.
1821	1·035	Road.	1864	3·539	Arable, rough pasture, &c.
1822	2·530	Houses, gardens, &c.			
1823	·155	Water.	1865	1·992	Houses, rough pasture, &c.
1824	8·498	Pasture, house, &c.			
1825	1·699	Wood.	1866	·328	House and arable.
1826	11·669	Pasture, rough pasture, &c.	1867	·424	Arable.
			1868	1·889	Arable.
1827	6·667	Wood and rough pasture.	1869	·873	Arable.
			1870	2·508	Arable, houses, &c.
1828	2·577	Rough pasture and wood.	1871	2·964	Rough pasture.
			1872	·348	Arable.
1829	12·771	Arable.	1873	1·010	Arable, &c.
1830	4·534	Heathy pasture.	1874	1·766	Arable and rough pasture.
1831	12·533	Heathy pasture.			
1832	9·388	Road.	1875	1·279	Arable.
1833	14·598	Arable and rough pasture.	1876	·438	Arable, houses, &c.
			1877	·298	House and pasture.
1834	9·041	Pasture, &c.	1878	·477	Arable and house.
1835	1·716	Wood.	1879	·302	Arable.
1836	3·762	Arable.	1880	·733	Arable and houses.

No. on Plan.	Area in Acres.	Remarks.	No. on Plan.	Area in Acres.	Remarks.
1881	·118	Pasture.	1919	·114	Houses and arable.
1882	9·540	Arable, houses, &c.	1920	2·360	Arable.
1883	2·730	Arable and rough pasture.	1921	1·635	Arable.
			1922	1·403	Arable.
1884	2·555	Arable and rough pasture.	1923	5·123	Arable.
			1924	2·977	Arable.
1885	5·039	Arable and rough pasture.	1925	2·231	Arable and rough pasture.
1886	3·024	Arable.	1926	·861	Arable.
1887	2·871	Arable, houses, &c.	1927	·327	Arable and garden.
1888	3·032	Arable and rough pasture.	1928	2·218	Heathy pasture.
			1929	·447	Arable and houses.
1889	3·304	Arable and rough pasture.	1930	2·461	Arable.
			1931	6·467	Arable, &c.
1890	·356	Arable, house, &c.	1932	·517	Arable.
1891	2·742	Arable.	1933	·757	Arable.
1892	46·412	Houses, rough pasture, &c.	1934	1·034	Arable.
			1935	2·031	Arable.
1893	3·083	Arable.	1936	·275	Houses, garden, &c.
1894	2·755	Arable, &c.	1937	·510	Arable.
1895	1·633	Rough pasture and arable.	1938	2·245	Arable.
			1939	18·347	Arable.
1896	·345	Arable.	1940	1·727	Arable.
1897	2·669	Arable and rough pasture.	1941	3·103	Arable and rough pasture.
1898	3·426	Arable and rough pasture.	1942	·751	Arable.
			1943	3·817	House, rough pasture, &c.
1899	3·281	Arable.			
1900	3·602	Arable and rough pasture.	1944	4·493	Arable.
			1945	·166	Arable.
1901	·386	Arable.	1946	5·704	Rough pasture.
1902	·177	Houses, pasture, &c.	1947	·751	Rough pasture.
1903	·518	Arable, houses, &c.	1948	2·483	Pasture.
1904	·499	Arable.	1949	12·672	Arable.
1905	15·040	Heathy and rough pasture, &c.	1950	15·665	Arable.
			1951	11·416	Pasture, houses, &c.
1906	·949	Arable.	1952	·578	Houses, garden, &c.
1907	·384	Arable.	1953	34·476	Pasture.
1908	·739	Arable.	1954	3·214	Arable and stackyard.
1909	·481	Arable.	1955	71·820	Rough pasture, moss, &c.
1910	·668	Houses, arable, &c.			
1911	5·625	Arable and heathy pasture.	1956	7·042	Rough pasture.
			1957	16·151	Pasture.
1912	1·965	Arable.	1958	1·922	Rough pasture.
1913	·387	Arable.	1959	1·527	Pasture.
1914	·298	Arable.	1960	·677	Houses, pasture, &c.
1915	3·161	Arable and rough pasture.	1961	10·373	Pasture and house.
			1962	26·245	Pasture, house, &c.
1916	4·859	Arable and rough pasture.	1963	·750	Rough pasture.
			1964	12·853	Arable.
1917	·822	Arable.	1965	8·258	Pasture.
1918	1·212	Arable.	1966	5·752	Pasture.

No. on Plan.	Area in Acres.	Remarks.	No. on Plan.	Area in Acres.	Remarks.
1967	1·275	Rough pasture.	2007	·252	Arable, &c.
1968	6·467	Rough pasture and pasture.	2008	·517	Arable.
1969	8·518	Arable.	2009	1·329	Rough pasture and house.
1970	2·985	Heathy pasture and pasture.	2010	·491	Pasture, house, &c.
1971	3·909	Arable.	2011	3·141	House, rough pasture, &c.
1972	1·271	Rough pasture.	2012	2·278	Arable.
1973	19·503	Pasture and rough pasture.	2013	12·797	Rough pasture and houses.
1974	2·138	Pasture.	2014	1·125	Arable and rough pasture.
1975	4·103	Pasture.	2015	2·953	Arable.
1976	4·143	Pasture.	2016	1·106	Arable.
1977	1·114	Pasture.	2017	1·478	Arable, houses, &c.
1978	·671	Tidal water.	2018	7·572	Arable, rough pasture, &c.
1978a	·160	River (part of).	2019	10·694	Arable, rough pasture, &c.
1979	·296	Garden.	2020	5·012	Arable, house, &c.
1980	9·015	Pasture and rough pasture.	2021	13·163	Rough pasture, moss, &c.
1981	2·907	Rough pasture.	2022	1·424	Arable.
1982	1·133	Rough pasture.	2023	·854	Arable.
1983	1·103	Rough pasture.	2024	2·088	Arable, houses, &c.
1984	2·227	Pasture.	2025	1·764	Arable, houses, &c.
1985	3·276	Pasture.	2026	1·492	Arable.
1986	2·671	Arable.	2027	11·863	Arable, pasture, &c.
1987	1·827	Arable.	2028	5·375	Arable, houses, &c.
1988	10·599	Arable and rough pasture.	2029	12·610	Arable, houses, &c.
1989	·710	Arable.	2030	·183	Pasture.
1990	1·581	Arable.	2031	35·305	Rough pasture and moss.
1991	52·736	Rough and heathy pasture, &c.	2032	17·419	Arable, &c.
1992	2·261	Pasture.	2033	27·060	Arable.
1993	4·496	Arable, houses, &c.	2034	·240	Houses, garden, &c.
1994	5·797	Arable and rough pasture.	2035	·797	Arable and rough pasture.
1995	·538	Houses, garden, &c.	2036	2·372	Arable and rough pasture.
1996	8·907	Arable, rough pasture, &c.	2037	5·095	Rough pasture.
1997	5·902	Rough pasture.	2038	·980	Arable and rough pasture.
1998	·526	Pasture.	2039	5·054	Pasture.
1999	4·829	Arable, &c.	2040	6·741	Pasture, house, &c.
2000	·376	Arable.	2041	61·375	Pasture, rough pasture, &c.
2001	12·189	Arable, &c.	2042	3·963	Pasture.
2002	1·972	Arable and rough pasture.	2043	63·010	Heathy pasture.
2003	·700	Rough pasture (high water islands).	2044	·887	Pasture.
2004	31·549	Rough pasture, &c.	2045	17·212	Arable.
2005	60·669	Arable, rough pasture, &c.	2046	1·504	Houses, garden, &c.
2006	·555	Houses, pasture, &c.			

No. on Plan.	Area in Acres.	Remarks.
2047	·662	Arable.
2048	7·877	Arable, garden, &c.
2049	6·231	Arable, rough pasture, &c.
2050	1·203	Arable.
2051	·266	Arable.
2052	1·410	Arable.
2053	·305	Arable.
2054	3·314	Arable, &c.
2055	·210	Arable.
2056	·205	Pasture.
2057	21·951	Rough pasture and houses.
2058	1·902	Arable and stackyard.
2059	1·476	Arable.
2060	·935	Arable and rough pasture.
2061	15·296	Pasture, rough pasture, &c.
2062	40·227	Pasture, rough pasture, &c.
	10797·048	

RECAPITULATION.

10672·415	Land.
87·661	Roads.
19·818	Water.
17·154	Tidal water.
10797·048	Area of the numbered part of the Parish.

UNNUMBERED.—Principally on 6-inch scale.

68752·442	Moorland, &c.
1768·427	Foreshore.
5·120	Loch a' Gharbhach.
42·420	Loch Mòr.
5·520	Loch Eishort.
8·320	An Dubh Loch.
25·650	Loch Ionadale.
5·190	Loch an Fhridhein.
5·490	Ollisdal Lochs.
7·800	Water.
123·680	Rough pasture (Ascrib Islands).
63·410	Foreshore of Ascrib Islands.
7·239	Rough pasture (Cleat Island).
3·813	Foreshore of Cleat Island.
25·273	Rough pasture, &c. (Mingay Island).
15·235	Foreshore of Mingay Island.
151·300	Pasture (Isay Island).
83·020	Foreshore of Isay Island.
6·005	Rough pasture (Eilean Glas and Eilean Dubh Beag).
7·370	Foreshore of Eilean Glas and Eilean Dubh Beag.
·929	Rough pasture (Eilean Grianal).
2·312	Foreshore of Eilean Grianal.
34·339	Rough pasture (Eilean Dubh).
46·672	Rough pasture (Eilean Mòr).
5·086	Rough pasture (Garay Island).
54·178	Foreshore of Garay Island.
49·786	Rough pasture (Eilean Gairbh).
18·730	Foreshore of Eilean Gairbh.
76·646	Rough pasture (Harlosh Island).
24·785	Foreshore of Harlosh Island.
2·850	Rocks (An Dubh Sgeir).
8·330	Foreshore of An Dubh Sgeir.
71437·367	Area of the unnumbered part of the Parish.
10797·048	Area of the numbered part of the Parish.
82234·415	Total area of the Parish.

RECAPITULATION FOR THE PARISH.

Area in Acres.	
79953·662	Land.
87·661	Roads.
125·328	Water.
2050·610	Foreshore.
17·154	Tidal water.
82234·415	Total area of the Parish of Duirinish, in the County of Inverness.

INDEX TO PLACES

IN THE

PARISH OF DUIRINISH

(ISLAND OF SKYE).

COUNTY OF INVERNESS.

Name of Place.	No. of Sheet.		Name of Place.	No. of Sheet.	
	6-inch scale.	25·344 in. scale.		6-inch scale.	25·344 in. scale.
Ardmore House -	IX.	9	Free Church -	XVI.	11
Ardroag - -	XXVII.	4	Fanks - -	,,	7
Arnisort - -	XVI.	11	Flashader - -	,,	11
Breabost -	,,	7, 8	Greshornish -	,,	6
Borve - -	,,	11	Greshornish House	,,	,,
Balmore -	XXVII.	8	Gesto Hospital		
Blackhill - -	XXII.	3	(Endowed) -	,,	15
Biggeary -	XXVII.	7	Galtrigill -	XIV.	8
Bonamuck -	XXI.	10	Garrachan - -	XXI.	11
Bolvean - -	XXVII.	3	Geary - -	IX.	7
Boreraig - -	XIV.	12	Gillen - -	,,	11
Borodal - -	XX.	7	Glebe - -	,,	,,
Brae Stein -	XV.	3	Glebe - -	XXI.	15
Brunigill - -	XXI.	10	Glaspheinn -	XX.	4
			Greep - -	XXVII.	7
Church - -	,,	7	Geo-errachar -	,,	,,
Church - -	IX.	11			
Clett - -	,,	14	Hamaramore -	XX.	3
Cnoc-breac - -	,,	7	Hallin - -	IX.	15
Camaslusta -	XV.	3	Hamaraverin -	XX.	7
Colbost - -	XXI.	5	Harlosh - -	XXVII.	8
			Heribost - -	XXI.	16
Diubaig - -	XVI.	6	Holmesdal -	XX.	8
Dunelireach -	XXVII.	8	Husabost -	XV.	13
Dunvegan Castle -	XXI.	7			
Dunvegan -	,,	3	Kensalroag - -	XXI.	16
			Kilmuir -	,,	11
Edinbain -	XVI.	15	Kinloch - -	,,	,,
			Kildonan - -	XVI.	7
Fasach - -	XX.	8	Kerral - -	,,	15
Fasach House -	XV.	3			
Fairfield Cottage -	XXI.	12	Lowerglen - -	,,	10
Feriniquarrie -	XX.	4	Leinish - -	XXI.	1
Feorlig - -	XXVIII.	5	Lephin - -	XX.	8
Free Church -	XXI.	12	Lochbay House -	XV.	3

Name of Place.	No. of Sheet. 6-inch scale.	No. of Sheet. 25·344 in. scale.
Lonmore - -	XXI.	12
Lower Halistra -	IX.	10
Lower Milovaig -	XX.	3
Lusta - - -	XV.	3, 4
Manse - -	IX.	11
Manse - -	XXI.	„
Manse - -	„	12
Meanish - -	XX.	3
Mingay Island -	IX.	14
Orbost - -	XXVII.	3
Orbost House -	„	„
Pollosgan -	XX.	„
Post Office - -	„	4
Post Office -	XXI.	7
Risadal - -	XX.	3
Rosgill - -	XXI.	16
Roag - - -	XXVII.	4
Roag Island -	„	8
School - -	XVI.	11
School - -	„	15
School - -	XXVIII.	5
School - -	IX.	7
School - -	„	11
School - -	XIV.	12
School - -	XV.	3
School - -	XX.	„
School - -	„	4
School - -	XXI.	1
School - -	„	11
School - -	„	5
School - -	XXVII.	4
Scornandaoine -	XX.	3
Sheader - -	XIV.	8
Skinidin - -	XXI.	10
Stein - - -	XV.	3
Snardal - -	XXI.	2
The Cottage -	„	3
Totaig - -	„	1
Totahor - -	XV.	4
Totachocaire -	XXI.	3
Totaichean-dubha -	„	11
Trumpan -	IX.	6
Uig - - -	XIV.	16
Uiginish - -	XXI.	6
Upper Halistra -	IX.	10, 11
Upper Milovaig -	XX.	3, 7
Vaternish -	IX.	11
Vatten - -	XXVII.	4
Vatten Island -	„	„
Varkasaig -	„	7

LONDON:
Printed by George E. Eyre and William Spottiswoode,
Printers to the Queen's most Excellent Majesty.
For Her Majesty's Stationery Office.

ORDNANCE SURVEY OF SCOTLAND.

BOOK OF REFERENCE TO THE PLAN

OF THE

PARISH OF DRAINIE,

IN THE

COUNTY OF ELGIN,

CONTAINING 7254·206 ACRES.

MAJOR-GENERAL SIR HENRY JAMES, R.E., F.R.S., F.G.S., &c.,
SUPERINTENDENT OF THE SURVEY.

LONDON:
PRINTED BY GEORGE E. EYRE AND WILLIAM SPOTTISWOODE,
PRINTERS TO THE QUEEN'S MOST EXCELLENT MAJESTY.
FOR HER MAJESTY'S STATIONERY OFFICE.

1871.

Price One Shilling.

[7142.—50—6/71.]

ı on the
ɔximately
equal to

ı of each

is Book.

ɜd are in-

ɜ—31·4.

heet con-
ɜ a double
ıg to the

he Scales

..... W

..... T

..... T

Saxon

ubsequent.

ls :—

.....C.F.
.....T.C.
.....C.W.
.....Def.
.....T.S.

show the

ORDNANCE SURVEY OF SCOTLAND

PARISH OF DRAINIE

ELGINSHIRE

INDEX TO THE SHEETS

EXPLANATORY REMARKS.

The scale of the Parish Plans is the 1-2500th of the actual length on the ground, and is equal to 25·344 inches to a mile, which is very approximately equal to one square inch to one acre, the square of 1·0018 inch being equal to one acre.

The length of each sheet is $1\frac{1}{2}$ miles, and the width 1 mile, the area of each sheet is therefore 960 acres.

Each enclosure has a reference number to the area which is given in this Book.

The Braces (f) on the plans are to indicate that the spaces so braced are included under the same reference number.

The Altitudes in feet above the Mean Level of the Sea are written thus—31·4.

The Scale of the Plans of the County is 6 inches to a mile, and each sheet contains the same area as 16 sheets of the Parish Plans. There is therefore a double reference number to each sheet, as VI. 9., the Roman Numerals referring to the County Plans, the Arabic Figures to the Parish Plans.

The following are the characters employed on the Ordnance Plans on the Scales of 1–2500, and 6 inches to a mile :—

County Names	C	Hundreds or Wards	W
Parishes	P	Townships	T
Extra Parochial	E	Division of Townships	T

Antiquities ..... ROMAN / Druidical or Saxon / Norman or Subsequent

The descriptions of the boundaries are shown by the following initials :—

Centre of Stream	*C.S.*	Centre of Fence	*C.F.*
Centre of Road	*C.R.*	Top of Cop	*T.C.*
Side of Stream or Drain	*S.S.* or *S.D.*	Centre of Wall	*C.W.*
Root of Hedge	*R.H.*	Defaced	*Def.*
Face of Wall	*F.W.*	Track of Stream	*T.S.*
Undefined	*Und.*		

Where a change occurs in the boundaries, the symbol [o—o] is used to show the part at which the change takes place

* Or 3·157 chains to an inch.

N.B.—To convert Decimal Fractions of an Acre into Roods and Perches, multiply the decimal first by 4 and then by 40, preserving the same number of decimals in the product.

Examples—

	Acres.		Acres.
	633·357		527·013
	4		4
	1·428		·052
	40		40
A. R. P.	17·120	A. R. P.	2·080
633 1 17		527 0 2	

TABLE

FOR CONVERTING DECIMAL PARTS OF AN ACRE INTO ROODS AND PERCHES.

Perch.	0 Rood.	1 Rood.	2 Roods.	3 Roods.	Perch.	0Rood.	1 Rood.	2 Roods.	3 Roods.
0	·000	·250	·500	·750	21	·131	·381	·631	·881
1	·006	·256	·506	·756	22	.137	·387	·637	·887
2	·012	·262	·512	·762	23	·144	·394	·644	·894
3	·019	·269	·519	·769	24	·150	·400	·650	·900
4	·025	·275	·525	·775	25	·156	·406	·656	·906
5	·031	·281	·531	·781	26	·162	·412	·662	·912
6	·037	·287	·537	·787	27	·169	·419	·669	·919
7	·044	·294	·544	·794	28	·175	·425	·675	·925
8	·050	·300	·550	·800	29	·181	·431	·681	·931
9	·056	·306	·556	·806	30	·187	·437	·687	·937
10	·062	·312	·562	·812	31	·194	·444	·694	·944
11	·069	·319	·569	·819	32	·200	·450	·700	·950
12	·075	·325	·575	·825	33	·206	·456	·706	·956
13	·081	·331	·581	.831	34	·212	·462	·712	·962
14	·087	·337	·587	·837	35	·219	·469	·719	·969
15	·094	·344	·594	·844	36	·225	·475	·725	·975
16	·100	·350	·600	·850	37	·231	·481	·731	·981
17	·106	·356	·606	·856	38	·237	·487	·737	·987
18	·112	·362	·612	·862	39	·244	·494	·744	·994
19	.119	·369	·619	·869	40	·250	·500	·750	1·000
20	·125	·375	·625	·875					

PARISH OF DRAINIE,

IN THE

COUNTY OF ELGIN.

No. on Plan.	Area in Acres.	Remarks.	No. on Plan.	Area in Acres.	Remarks.
1	·120	Gardens.	32	2·974	Arable.
2	246·820	Foreshore (part of).	33	1·811	Houses, garden, &c.
3	·237	House, garden, &c.	34	291·779	Rough pasture, whins, &c.
4	1·828	Foreshore (Lossiemouth Harbour, part of).	35	31·345	Arable and road.
			36	2·132	Houses, gardens, &c.
5	1·056	Tidal water (Lossiemouth Harbour, part of).	37	6·288	Arable.
			38	71·760	Arable and whins.
			39	38·913	Arable, &c.
6	2·648	Foreshore (Lossiemouth Harbour, part of).	40	75·933	Arable.
			41	2·599	Wood.
			42	3·473	County road.
7	18·889	Arable.	43	19·974	Arable.
8	·562	Houses, gardens, &c.	44	·507	Accommodation road.
9	1·828	Houses, garden, &c.	45	·854	Houses, yards, &c.
10	·536	Arable.	46	12·585	Rough pasture, house, &c.
11	3·422	Arable.			
12	11·530	Arable, &c.	47	3·177	Arable.
13	17·967	Arable.	48	·153	House, yards, &c.
14	25·167	Arable and rough pasture.	49	23·502	Arable.
			50	·116	House and yard.
15	1·767	Rough pasture and whins.	51	·140	House, garden, &c.
			52	4·726	Arable, &c.
16	·708	Houses, garden, &c.	53	·664	Accommodation road.
17	·170	House, garden, &c.	54	63·604	Arable, road, &c.
18	·924	Private road.	55	·525	Houses, garden, &c.
19	39·064	Arable, road, &c.	56	30·242	Arable and road.
20	40·703	Arable, &c.	57	2·573	Public road.
21	40·428	Arable, &c.	58	78·282	Arable, rough pasture, &c.
22	1·352	Accommodation road.			
23	13·313	Arable and road.	59	1·126	Wood.
24	·607	Houses, garden, &c.	60	2·266	Rough pasture, whins, &c.
25	108·604	Arable, roads, &c.			
26	·170	House and yard.	61	26·786	Arable.
27	·116	Pond.	62	3·712	Arable and stream.
28	2·562	Houses, garden, &c.	63	8·116	Arable.
29	1·118	Arable.	64	18·884	Arable.
30	·603	Arable.	65	1·425	Accommodation road.
31	12·216	Arable, &c.	66	1·153	Arable.

No. on Plan.	Area in Acres.	Remarks.	No. on Plan.	Area in Acres.	Remarks.
67	14·829	Arable.	113	·067	Sheepfold.
68	·715	Houses, yards, &c.	114	2·518	County road.
69	25·380	Arable and stream.	115	6·026	Pasture.
70	5·798	Arable and stream.	116	·783	House, garden, &c.
71	20·765	Arable and streams.	117	·504	House, garden, &c.
72	7·873	Arable.	118	·170	Garden.
73	16·245	Arable and road.	119	·221	House, garden, &c.
74	·306	Private road.	120	·440	Private road.
75	12·362	Arable.	121	·538	Arable.
76	1·031	Houses, gardens, &c.	122	·132	Houses, garden, &c.
77	4·275	Arable.	123	7·899	Pasture.
78	3·981	Arable and road.	124	·553	Arable.
79	4·950	Arable.	125	7·525	Arable.
80	7·405	Arable.	126	6·856	Arable.
81	25·764	Arable and stream.	127	6·769	Arable.
82	·248	Arable.	128	·828	Public road.
83	13·077	Houses, heathy pasture, &c.	129	16·135	Arable.
			130	·470	Quarry.
84	41·884	Whins, heathy pasture, &c.	131	1·878	Houses, gardens, &c.
			132	5·068	Arable.
85	10·620	Arable.	133	·914	Houses, gardens, &c.
86	15·636	Arable.	134	·140	County road.
87	1·586	Accommodation road, &c.	135	24·068	Arable.
			136	1·499	Houses, gardens, &c.
88	12·672	Arable.	137	35·693	Rough pasture, whins, &c.
89	19·825	Arable, rough pasture, &c.	138	39·605	Wood, heathy pasture, &c.
90	·203	Houses and yards.			
91	68·754	Arable, road, &c.	139	·521	Arable.
92	1·213	Rough pasture, road, &c.	140	1·808	Arable.
			141	1·153	Arable.
93	9·339	Arable, road, &c.	142	·585	Arable.
94	·661	Houses, garden, &c.	143	·497	Arable.
95	29·901	Arable and house.	144	·402	Arable.
96	301·187	Heathy pasture, furze, &c.	145	1·601	Arable.
			146	6·118	Arable.
97	106·008	Arable.	147	·496	Public road.
98	3·099	Arable.	148	·403	Arable.
99	3·070	Arable.	149	·115	Rough pasture.
100	5·655	Arable.	150	·955	Arable.
101	1·185	Houses, gardens, &c.	151	3·168	Arable.
102	1·229	Graveyard.	152	1·172	Private road.
103	4·381	Arable and ruin.	153	28·233	Rough pasture.
104	·023	House, &c.	154	2·220	Pasture.
105	58·967	Arable.	155	·869	Pasture.
106	·521	Arable.	156	·467	Pasture.
107	14·831	Arable.	157	8·392	Arable.
108	2·956	Houses, garden, &c.	158	·403	Accommodation road.
109	·162	House, garden, &c.	159	6·585	Arable.
110	24·585	Arable.	160	5·974	Quarries, rough pasture, &c.
111	20·383	Arable.			
112	1·832	Rough pasture & furze.	161	·446	Arable.

No. on Plan.	Area in Acres.	Remarks.
162	·642	Arable.
163	1·092	Arable.
164	·548	Yard and sheds.
165	4·049	Tidal water (Spynie Canal, part of).
166	16·272	Foreshore (part of).
167	10·561	Tidal water (River Lossie, part of).
168	6·624	Rough pasture and whins.
169	71·054	Arable, road, &c.
170	34·073	Arable, &c.
171	1·038	Wood, &c.
172	19·449	Arable and stream.
173	1·138	Accommodation road.
174	5·511	Ornamental ground.
175	5·247	Wood and stream.
176	·334	Private road.
177	2·239	Public road.
178	7·485	Wood and marsh.
179	4·960	Ornamental ground.
180	4·245	Ornamental ground.
181	2·000	Ornamental ground.
182	3·973	Ornamental ground.
183	3·705	Wood.
184	·206	Wood.
185	·217	Wood.
186	3·265	Houses, garden, &c.
187	1·109	Ornamental ground.
188	·346	Wood.
189	·780	Houses, yard, &c.
190	2·089	Ornamental ground.
191	1·897	Wood.
192	1·573	Wood.
193	11·907	Arable, &c.
194	2·731	Wood and stream.
195	·164	Accommodation road.
196	1·716	Pasture.
197	2·402	Pasture, stream, &c.
198	·845	Marsh.
199	·563	Wood.
200	13·122	Arable.
201	14·827	Ornamental ground.
202	2·739	Ornamental ground.
203	7·869	Wood and stream.
204	8·493	Ornamental ground.
205	·497	House, garden, &c.
206	·596	Rough pasture, whins, &c.
207	1·386	Accommodation road.
207a	·037	House, &c.
208	50·288	Arable.
209	5·780	Arable, &c.
210	5·221	Arable, stream, &c.
211	1·855	Arable.
212	21·643	Arable, stream, &c.
213	5·274	Pasture, stream, &c.
214	5·499	Pasture, stream, &c.
215	10·152	Wood and streams.
216	34·751	Arable and road.
217	2·206	Houses, garden, &c.
218	114·571	Arable and stream.
219	1·207	County road.
220	43·996	Arable and road.
221	3·086	Arable and stream.
222	27·496	Arable.
223	20·788	Arable and road.
224	·739	Graveyard, &c.
225	10·804	Wood.
226	23·394	Arable.
227	22·561	Arable.
228	60·712	Arable, road, &c.
229	6·014	Rough pasture and whins.
230	·229	Graveyard and ruin.
231	·721	House, gardens, &c.
232	3·747	Rough pasture, whins, &c.
233	·444	Houses, gardens, &c.
234	·285	Houses, gardens, &c.
235	3·573	Arable.
236	1·025	Houses, garden, &c.
237	3·141	Arable, &c.
238	108·626	Arable, road, streams, &c.
239	·481	Houses, gardens, &c.
240	133·890	Arable.
241	20·116	Arable.
242	24·420	Arable.
243	9·622	County road.
244	3·412	Arable.
245	60·599	Wood, heathy pasture, &c.
246	47·246	Wood.
247	14·508	Arable.
248	18·710	Arable.
249	2·309	Accommodation road.
250	6·244	Arable, &c.
251	23·636	Arable.
252	·244	House, gardens, &c.
253	35·721	Arable, road, &c.
254	·322	Houses, yard, &c.
255	5·225	Wood.
256	·827	Accommodation road.

No. on Plan.	Area in Acres.	Remarks.	No. on Plan.	Area in Acres.	Remarks.
257	28·833	Arable.	304	1·502	Arable.
258	44·442	Arable and whins.	305	4·431	Arable.
259	1·349	Houses, garden, &c.	306	·613	Houses, garden, &c.
260	3·070	Arable.	307	3·586	Arable.
261	·410	House, garden, &c.	308	3·770	Arable.
262	2·497	Accommodation road.	309	·750	Houses, garden, &c.
263	23·737	Arable.	310	4·238	Arable and road.
264	32·065	Wood.	311	17·603	Arable.
265	1·461	Accommodation road.	312	1·289	Accommodation road.
266	39·076	Arable.	313	8·493	Arable.
267	50·534	Arable.	314	8·475	Arable.
268	22·067	Arable.	315	7·341	Arable.
269	3·773	Arable.	316	·041	House, &c.
270	1·711	Houses, garden, &c.	317	21·134	Rough pasture, whins, &c.
271	28·678	Arable and road.			
272	·823	Houses, garden, &c.	318	117·046	Wood, heathy pasture, &c.
273	41·132	Arable, road, &c.			
274	20·161	Arable.	319	5·385	County road.
275	·272	Houses, garden, &c.	320	103·847	Arable and road.
276	2·561	County road.	321	·860	Houses, garden, &c.
277	39·635	Arable.	322	3·271	Arable, road, & shed.
278	20·046	Arable.	323	105·840	Arable, stream, and road.
279	1·877	Houses, garden, &c.			
280	13·631	Arable.	324	5·291	Rough pasture.
281	20·113	Arable.	325	49·107	Arable and stream.
282	·102	Houses, &c.	326	1·278	Arable.
283	20·979	Arable, &c.	327	66·132	Arable, road, &c.
284	·577	Houses, yards, &c.	328	1·085	Houses, garden, &c.
285	·681	Public road.	329	296·305	Wood, heathy pasture, &c.
286	38·076	Arable.			
287	2·564	Arable.	330	10·500	River Lossie (part of).
288	1·070	Accommodation road.	331	5·799	Arable.
289	140·211	Arable, road, & stream.	332	1·926	Arable.
290	2·652	Arable.	333	6·490	Arable.
291	2·296	Houses, garden, &c.	334	27·242	Arable.
292	8·590	Arable.	335	·337	Accommodation road.
293	42·558	Rough pasture, whins, &c.	336	4·255	Wood and rough pasture.
294	41·522	Arable.	337	·142	House, garden, &c.
295	8·340	County road.	338	25·171	Arable, &c.
296	15·069	Arable.	339	21·457	Arable.
296a	1·089	Accommodation road.	340	3·159	Houses, garden, &c.
297	21·256	Morayshire Railway, Lossiemouth Branch, (part of).	341	31·870	Arable.
			342	2·987	Arable.
			343	7·374	Arable.
298	9·738	Arable and stream.	344	11·042	Arable.
299	36·409	Arable, stream, and road.	345	19·467	Arable.
			346	10·798	Arable.
300	31·771	Arable.	347	8·124	Arable.
301	1·641	Arable and road.	348	1·744	Accommodation road.
302	6·149	Arable.	349	62·874	Arable.
303	·522	Houses, garden, &c.	350	·638	Houses, yards, &c.

No. on Plan.	Area in Acres.	Remarks.
351	17·846	Arable and stream.
352	8·581	Arable.
353	5·543	Arable.
354	37·847	Stream, rough pasture, &c.
355	179·502	Rough pasture, whins, &c.
356	369·837	Arable, streams, and roads.
357	19·420	Arable and stream.
358	·292	Houses, yards, &c.
359	9·254	Arable, stream, and road.
360	1·099	Pasture.
361	2·500	Houses, garden, &c.
362	2·425	Rough pasture.
363	1·561	Embankment, &c.
364	41·146	Arable, stream, &c.
365	38·168	Arable.
366	2·144	Arable.
367	26·903	Arable, stream, and road.
368	·253	Houses, yards, &c.
369	5·427	Arable.
370	·808	Accommodation road.
371	7·602	Arable.
372	33·647	Arable, roads, &c.
373	22·237	Whins, heathy pasture, &c.
374	3·064	Arable.
375	15·220	Arable and stream.
376	5·734	Arable and stream.
377	3·946	Arable and stream.
378	2·564	Arable and stream.
379	1·747	Arable and stream.
380	1·145	Arable and stream.
381	7·022	Arable and stream.
382	5·331	Arable and stream.
383	4·399	Arable and stream.
384	3·607	Arable and stream.
385	15·728	Arable.
386	3·925	Heathy pasture, furze, &c.
387	30·231	Arable, roads, &c.
388	·182	Houses, garden, &c.
389	51·527	Arable, stream, and roads.
390	4·203	Arable.
391	1·076	Houses, garden, &c.
392	5·960	Rough pasture, whins, &c.
393	37·315	Arable, road, stream, &c.
394	5·762	Spynie Canal (part of).
395	19·111	Arable and stream.
396	6·648	Arable.
397	15·567	Arable.
398	8·913	Arable and rough pasture.
399	10·329	Arable.
400	2·814	Arable.
401	11·373	Arable and stream.
402	107·697	Wood, rough pasture, &c.
403	10·628	Shingle.
404	1·571	Houses, garden, &c.
405	1·721	Arable and road.
406	11·397	Shingle.
407	8·163	Pasture.
408	3·711	Pasture.
	6·965	Houses, roads, gardens, &c. (Village of Stotfield).
	98·694	Houses, roads, gardens, &c. (Villages of Lossiemouth and Branderburgh).
	5·384	Houses, roads, &c. (Village of Seatown).
	·423	Rock. } Halliman
	6·079	Foreshore. } Skerries.
	7254·206	

RECAPITULATION.

Area in Acres.	
6887·196	Land.
40·063	Public roads.
21·256	Railway.
16·378	Water.
273·647	Foreshore.
15·666	Tidal water.
7254·206	Total area of the Parish of Drainie, in the County of Elgin.

INDEX TO PLACES

IN THE

PARISH OF DRAINIE.

COUNTY OF ELGIN.

Name of Place.	No. of Sheet. 6-inch scale.	No. of Sheet. 25·344 in. scale.
Ardivot - -	VII.	4
Balgreen - -	II.	11
Balormie - -	"	16
Balormie - -	VII.	4
Boggsie Cottage -	III.	9
Branderburgh -	II.	8, 12
	III.	5, 9
Caysbriggs - -	VIII.	1
Church - -	II.	15
Coulartbank -	"	12
Covesea - -	"	10
Covesea Links -	"	7
Covesea Skerries -	"	"
Covesea Skerries Lighthouse -	"	"
Drainie Wood -	"	16
Easter Burnside -	"	10
Easter Covesea -	"	11
Easter Greens -	III.	13
Easter Oakenhead	"	"
Easter Plewland -	II.	10
Emilyfolds - -	"	15
Gordonstown -	"	14
Greens - -	"	16
Greens - -	VII.	4
Hamlets - -	"	"
Kinneddar - -	II.	16
Lavcrockbank -	"	12
Little Drainie -	II.	15
Lochside - -	VIII.	1
Loch Spynie -	III.	13
Lossiemouth -	II.	12
Manse - -	"	"
Mausoleum - -	"	15
Merrayton -	"	12
MorayshireRailway	VII.	4
Muirton - -	II.	16
Muirtoncroft -	"	"
North Greens -	"	11
Newlands - -	"	"
Oakenhead - -	III.	13
Oakenhead Wood -	"	"
Overalehouse -	II.	16
Paddockdale -	"	"
Plewland - -	"	10
Salterhill - -	VII.	3
School - -	II.	15
Seatown - -	III.	9
Silverhills - -	II.	15
Smithfield - -	"	12
Stotfield - -	"	"
Stotfield Hithe -	"	"
Stotfield Links -	"	"
Sunbank - -	"	16
Sweethillock -	"	11
Westerfolds - -	VII.	3
Wester Greens -	II.	16

LONDON:
Printed by George E. Eyre and William Spottiswoode,
Printers to the Queen's most Excellent Majesty.
For Her Majesty's Stationery Office.

ORDNANCE SURVEY OF SCOTLAND.

BOOK OF REFERENCE TO THE PLAN

OF THE

PARISH OF DULL,

CONTAINING 64729·935 ACRES,

IN THE

COUNTY OF PERTH.

COLONEL SIR HENRY JAMES, R.E., F.R.S., F.G.S., &c.,
SUPERINTENDENT OF THE ORDNANCE SURVEY.

PRINTED AT THE ORDNANCE SURVEY OFFICE, SOUTHAMPTON.

1867.

Price Two Shillings and Sixpence.

P

XXIX

E

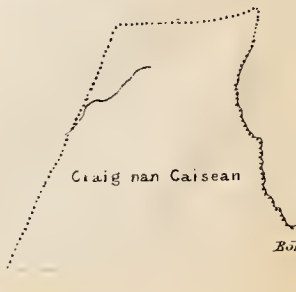

part at which the change takes place.

EXPLANATORY REMARKS.

The Scale of the Parish Plans is the 1-2500th of the actual length on the ground, and is equal to 25·344 inches to a mile, which is very approximately equal to one square inch to one acre, the square of 1·0018 inch being equal to one acre.

The length of each sheet is one and a-half miles, and the width one mile, the area of each sheet is therefore 960 acres.

Each enclosure has a reference number to the area which is given in this Book.

The Braces [/] on the plans are to indicate that the spaces so braced are included under the same reference number.

The Altitudes in feet above the Mean Level of the Sea are written thus —31·4.

The Scale of the Plans of the County is 6 inches to a mile, and each sheet contains the same area as 16 sheets of the Parish Plans. There is, therefore, a double reference number to each sheet as VI. 9., the Roman Numerals referring to the County Plans, the Arabic Figures to the Parish Plans.

The following are the characters employed on the Ordnance Plans on the Scales of 1-2500 and 6 inches to a mile:—

County Names	C	Hundreds or Wards	W
Parishes	P	Townships	T
Extra Parochial	E	Division of Townships	T

Antiquities ..... ROMAN / Druidical or Saxon / Norman or Subsequent

The descriptions of the boundaries are shown by the following initials:—

Centre of Stream	*C.S.*	Centre of Fence	*C.F.*
Centre of Road	*C.R.*	Top of Cop	*T.C.*
Side of Stream or Drain	*S.S.* or *S.D.*	Centre of Wall	*C.W.*
Root of Hedge	*R.H.*	Defaced	*Def.*
Face of Wall	*F.W.*	Track of Stream	*T.S.*

Undefined ..... *Und.*

Where a change occurs in the boundaries, the symbol [o—o] is used to show the part at which the change takes place.

TABLE

FOR CONVERTING DECIMAL PARTS OF AN ACRE INTO ROODS AND PERCHES

Perches.	0 Rood.	1 Rood.	2 Roods.	3 Roods.	Perches.	0 Rood.	1 Rood.	2 Roods.	3 Roods
0	·000	·250	·500	·750	21	·131	·381	·631	·881
1	·006	·256	·506	·756	22	·137	·387	·637	·887
2	·012	·262	·512	·762	23	·144	·394	·644	·894
3	·019	·269	·519	·769	24	·150	·400	·650	·900
4	·025	·275	·525	·775	25	·156	·406	·656	·906
5	·031	·281	·531	·781	26	·162	·412	·662	·912
6	·037	·287	·537	·787	27	·169	·419	·669	·919
7	·044	·294	·544	·794	28	·175	·425	·675	·925
8	·050	·300	·550	·800	29	·181	·431	·681	·931
9	·056	·306	·556	·806	30	·187	·437	·687	·937
10	·062	·312	·562	·812	31	·194	·444	·694	·944
11	·069	·319	·569	·819	32	·200	·450	·700	·950
12	·075	·325	·575	·825	33	·206	·456	·706	·956
13	·081	·331	·581	·831	34	·212	·462	·712	·962
14	·087	·337	·587	·837	35	·219	·469	·719	·969
15	·094	·344	·594	·844	36	·225	·475	·725	·975
16	·100	·350	·600	·850	37	·231	·481	·731	·981
17	·106	·356	·606	·856	38	·237	·487	·737	·987
18	·112	·362	·612	·862	39	·244	·494	·744	·994
19	·119	·369	·619	·869	40	·250	·500	·750	1·000
20	·125	·375	·625	·875					

N.B.—To convert Decimal Fractions of an Acre into Roods and Perches, multiply the decimal first by 4 and then by 40, preserving the same number of decimals in the product.

Examples—

A.	R.	P.	Acres.
			633·357
			4
			1·428
			40
633	1	17	17·120

A.	R.	P.	Acres.
			527·013
			4
			·052
			40
527	0	2	2·080

PARISH OF DULL,

IN THE

COUNTY OF PERTH.

No. on Plan.	Area in Acres.	Description.
1	·131	Houses, garden, road, &c.
2	1·572	Wood, road, &c.
3	·113	Garden.
4	11·841	Houses, rough pasture, & arable.
5	5·004	Wood, rough pasture, stream, &c.
6	17·292	Arable & footpath.
7	7·196	Wood, stream, garden, &c.
8	·230	Wood.
9	·346	Houses, garden, yard, &c.
10	14·465	Arable & footpath.
11	2·468	Wood, stream, &c.
12	237·666	Heathy pasture, roads, streams, rocks, &c.
13	1·397	Wood.
14	6·691	Arable, &c.
15	2·131	Wood, old quarry, &c.
16	2·440	Public road.
17	25·271	River Garry (part of).
18	2·002	Wood, footpath, and marsh.
19	25·908	Arable.
19a	·209	Arable.
19b	1·528	Highland Railway.
20	·549	Houses, garden, road, &c.
21	1·241	Arable.
22	6·085	Arable & road.
22a	·303	Arable.
23	4·644	Wood, footpaths, and rough pasture.
24	3·251	Wood, stream, footpaths, &c.
25	·269	Wood.
26	1·525	House, arable, stream, road, & ruin.
27	·648	Garden.
28	23·953	Arable.
29	1·958	Rough pasture.
30	2·883	Wood, &c.
31	1·295	Rough pasture.
32	157·717	Heathy pasture, roads, & stream.
33	2·005	House, rough pasture, &c.
34	68·594	Arable, rough pasture, & footpath.
35	19·047	Arable, rough pasture, & stream.
36	1·343	Arable.
37	·547	Wood.
38	8·874	Arable, footpath, &c.
39	·530	Houses, garden, yard, &c.
40	1·728	Arable, wood, footpath, rough pasture, &c.
41	·383	Public road.
42	3·530	Rough pasture & trees.
43	3·834	River Garry (part of).
44	108·636	House, stream, heathy and rough pasture, roads, &c.
45	17·706	Arable & rough pasture.
46	82·685	Heathy pasture, roads, & streams.
47	43·573	Arable, rough pasture, streams, & road.
48	·197	House, ruin, garden, & yard.
49	1·394	Houses, garden, yards, &c.
50	12·169	Arable & heathy pasture.
51	21·057	Arable, stream, rough & heathy pasture, &c.
52	·387	Houses, ruin, &c.
53	34·548	Arable, rough pasture, stream, & footpath.
54	11·730	Wood.

No. on Plan.	Area in Acres.	Description.
55	24·144	Heathy pasture, road, & streams.
56	16·049	Arable, rough pasture, &c.
57	5·614	Arable, stream, road, &c.
58	·097	Wood.
59	31·647	Houses, arable, footpath, & rough pasture.
60	·373	Houses, garden, yard, &c.
61	15·138	Arable.
62	1·791	Rough pasture & footpaths.
63	7·678	Arable, heathy pasture, & footpath.
64	·279	Houses, garden, ruin, &c.
65	135·440	Heathy pasture, pond, streams, marshes, &c.
66	31·973	Arable, rough pasture, & footpath.
66a	·448	Houses, gardens, and yards.
67	1·019	Pond.
68	8·440	Arable & stream.
69	2·120	Wood.
70	8·990	Arable, &c.
71	7·223	Arable.
72	·525	Houses, garden, ruins, yard, & road.
73	6·229	Arable, streams, and rough pasture.
74	4·247	Arable, streams, rough pasture, & roads.
75	2·221	Arable & road.
76	6·819	Arable, road, &c.
77	·819	Wood & stream.
78	·901	Garden.
79	·763	Houses, stream, &c.
80	·646	Houses, ruin, &c.
81	5·999	House, stream, roads, & arable.
82	9·532	Arable & road.
83	9·821	Arable & road.
84	7·917	Arable.
85	12·139	Arable, stream, & road.
86	56·157	Wood, streams, & road.
87	80·706	Rough & heathy pasture, streams, marsh, & road.
88	58·826	Heathy pasture & road.
89	162·994	Heathy pasture, furze, roads, &c.
90	4·218	Arable.
91	3·229	Arable, &c.
92	1·314	Arable.
93	·853	Rough pasture.
94	1·425	Heathy pasture & furze.
95	·666	Heathy pasture & furze.
96	92·739	Heathy pasture, road, & stream.
97	97·355	Heathy pasture and streams.
98	·644	House, gardens, ruin, waste, &c.
99	135·409	Heathy & rough pasture, streams, roads, &c.
100	41·637	Arable & road.
101	10·500	Arable, ruin, rough pasture, &c.
102	8·402	Arable.
103	6·593	Arable & road.
104	·871	Houses, gardens, ruins, yards, road, &c.
105	2·771	Arable.
106	2·117	Arable.
107	10·279	Arable & road.
108	2·802	Rough pasture.
109	3·452	Arable.
110	1·228	Rough pasture and stream.
111	15·740	Arable, streams, and rough pasture.
112	1·342	Houses, gardens, road, stream, &c.
113	·718	Rough pasture, stream, &c.
114	11·544	Arable, rough pasture, & stream.
115	2·026	Arable & streams.
116	1·287	Arable & streams.
117	6·665	Rough pasture.
118	1·562	Arable.
119	11·042	Rough pasture.
120	18·342	Wood & rocks.
121	64·625	Wood, heathy pasture, stream, & rocks.
122	96·162	Wood.
123	34·546	Heathy pasture, &c.
124	14·302	Stream, heathy pasture, &c.
125	·256	Arable.

No. on Plan.	Area in Acres.	Description.	No. on Plan.	Area in Acres.	Description.
126	1·762	Brushwood.	168	10·328	Arable, rough pasture, &c.
127	1·729	Arable.			
128	·062	Garden.	169	3·741	Arable, &c.
129	1·063	Arable.	170	·652	Rough pasture and stream.
130	3·325	Wood.			
131	·384	House, garden, &c.	171	·511	Wood.
132	·138	House, &c.	172	4·306	Statute labor road.
133	2·195	Arable & rough pasture.	173	2·289	Arable.
			174	·142	Graveyard.
134	1·640	Houses, ruin, stream, & waste.	175	98·292	Wood, stream, & footpath.
135	·082	House & garden.	176	15·704	Arable, rough pasture, &c.
136	4·327	Arable.			
137	1·968	Arable, &c.	177	5·919	Rough pasture, footpath, &c.
138	2·850	Arable, ruin, &c.			
139	6·993	Arable, ruins, &c.	178	5·144	Wood & stream.
140	5·910	Arable & rough pasture.	179	5·877	Wood.
			180	·185	House & garden.
141	1·030	Houses, garden, arable, &c.	181	56·094	Rough pasture, stream, & footpaths.
142	·964	Arable, stream, road, &c.	182	110·466	Wood.
			183	26·924	Wood, road, stream, footpaths, &c.
143	2·267	Arable & streams.			
144	2·677	Arable & streams.	184	3·019	Arable.
145	10·897	Arable, rough pasture, & shingle.	185	·643	House & ornamental ground.
146	2·246	Arable.	186	1·447	Arable & footpath.
147	5·398	Arable.	187	·900	Garden, &c.
148	4·194	Arable.	188	15·765	Wood & footpaths.
149	·353	Houses, gardens, ruins, &c.	189	2·016	Rough pasture, stream, & footpath.
150	5·332	Arable & road.	190	2·451	Arable & trees.
151	·453	Rough pasture, &c.	191	1·262	Wood.
152	2·674	Arable & ruin.	192	12·835	Arable.
153	2·224	Heathy pasture & furze.	193	·077	Garden.
154	5·233	Arable.	194	1·101	Arable.
155	6·166	Arable.	195	·090	House & yard.
156	·244	House, ruins, & waste.	196	·074	House & yard.
157	6·011	Arable.	197	1·624	Wood.
158	·203	House, garden, & yard.	198	1·594	Arable.
159	6·864	Arable & ruin.	199	·598	Arable, ruins, & waste.
160	·303	Houses, yard, & waste.	200	·111	Wood.
161	19·474	Arable, ruin, &c.	201	1·077	Wood.
162	15·502	Arable & rough pasture.	202	9·301	House, rough pasture, road, & arable.
163	·894	House, garden, yard, &c.	203	10·810	Arable, &c.
			204	4·225	Wood & stream.
164	29·172	Arable, rough pasture, & footpath.	205	304·387	Loch Tummel (part of).
			206	3·269	Rough pasture and stream.
165	5·946	Rough pasture & footpath.	207	·460	House, &c.
166	·838	Wood & rough pasture.	208	·952	Arable.
167	·908	Wood.	209	1·438	Rough pasture.

No. on Plan.	Area in Acres.	Description.
210	·357	Houses, garden, and waste.
211	·838	Arable.
212	·435	Wood.
213	3·652	Wood & streams.
214	8·549	Arable, &c.
215	42·769	Wood & stream.
216	1·549	Arable & stream.
217	2·360	Wood & stream.
218	4·743	Arable, rough pasture, & ruin.
219	8·057	Heathy pasture, shingle, & stream.
220	3·467	Heathy pasture, ruins, stream, & sheepfold.
221	2·855	Arable.
222	5·409	Rough pasture and stream.
223	·897	Houses, ruin, & waste.
224	·507	Arable & stream.
225	·940	Houses, gardens, yard, stream, &c.
226	2·802	Arable, rough pasture, & stream.
227	6·448	Arable, rough pasture, &c.
228	1·702	Wood.
229	·284	Arable.
230	·256	Wood.
231	7·694	Satute labor road.
232	11·634	Arable, &c.
233	1·299	Wood.
234	·186	Wood.
235	·288	Wood.
236	8·534	Arable.
237	·777	Arable & road.
238	19·661	Arable & rough pasture.
239	12·249	Wood, stream, and shingle.
239a	·483	Arable.
240	·708	Wood.
241	1·068	Wood.
242	9·342	House, stream, footpath, & arable.
243	·071	Houses, &c.
244	·036	Garden.
245	2·039	Rough pasture & road.
246	1·622	Arable.
247	·380	Wood.
248	10·819	Wood & roads.
249	·224	Houses & garden.
250	11·711	House, wood, & stream.
251	33·801	Rough & heathy pasture, ruins, streams, &c.
252	87·302	Rough & heathy pasture, ruins, sheepfold, footpaths, and stream.
253	3·420	Wood.
254	27·119	Wood & stream.
255	1·268	Arable.
256	1·727	Rough pasture.
257	·206	Wood.
258	21·611	Arable, rough pasture, &c.
259	5·467	Arable, &c.
260	10·414	Wood.
261	2·302	Heathy pasture.
262	·126	House, garden, & yard.
263	10·338	Heathy pasture.
264	8·257	Arable & ruin.
265	3·010	Heathy pasture.
266	10·804	Wood.
267	5·609	Wood & streams.
268	3·183	Arable.
269	1·467	Rough pasture and stream.
270	1·814	Wood & streams.
271	50·123	Wood, stream, & footpath.
272	1·636	Arable.
273	8·436	Rough pasture, footpath, &c.
274	2·758	House, rough pasture, & streams.
275	·822	Houses, gardens, ruins, & waste.
276	8·770	Arable, &c.
277	·252	Wood.
278	·143	Wood.
279	4·802	Arable.
280	·325	Houses, garden, &c.
281	·726	Wood & footpath.
282	13·566	Heathy pasture, footpath, & stream.
283	·509	Wood.
284	2·885	Heathy pasture.
285	1·832	Wood, &c.
286	·176	Houses, gardens, yard, &c.
287	·194	Wood.
288	9·453	Rough & heathy pasture, garden, and arable.

No. on Plan.	Area in Acres.	Description.
289	16·754	Wood, shed, & roads.
290	1·039	Wood, &c.
291	·940	Wood.
292	1·037	Arable.
293	5·659	Statute labor road.
294	·611	Garden.
295	·410	Arable.
296	1·150	Houses, road, & ornamental ground.
297	·333	Garden, &c.
298	3·046	Arable, &c.
299	46·910	Wood, stream, footpaths, & kennel.
300	1·418	Arable.
301	·201	Wood.
302	12·629	Arable & wood.
303	1·103	Arable.
304	11·265	Wood & stream.
305	1·733	Wood & stream.
306	·438	Wood.
307	12·919	Arable, rough pasture, &c.
308	4·077	Houses, ruins, heathy pasture, & streams.
309	2·095	Rough pasture.
310	5·370	Wood.
310a	·162	Wood.
311	7·974	Arable.
312	·812	Wood.
313	5·772	Wood, stream, & road.
314	72·479	River Tummel (part of).
315	10·325	Arable.
316	·398	Wood.
317	·061	Wood (island).
318	·150	Wood (island).
319	·617	Arable.
320	9·163	Arable & wood.
321	228·140	Wood & streams.
322	15·256	Wood & streams.
323	1·478	Arable.
324	3·319	Rough pasture and sheepfold.
325	18·628	Rough pasture.
326	3·636	Rough pasture, furze, & road.
327	·074	Waste.
328	1·048	Wood.
329	9·034	Arable & road.
330	2·216	Houses, gardens, ruins, roads, & waste.
331	53·401	Arable, stream, and roads.
332	·611	Arable.
333	·820	Wood.
334	·735	Wood & stream.
335	2·227	Arable, rough pasture, & stream.
336	1·464	Cluny Burn (part of).
337	1·133	Houses, garden, road, rough pasture, &c.
338	4·069	Arable, stream, and roads.
339	1·553	Wood.
340	4·737	Arable & footpaths.
341	·586	Wood.
342	3·697	Rough pasture, furze, &c.
343	24·532	Arable, stream, roads, & rough pasture.
344	·102	Wood & stream.
345	·602	Arable, stream, &c.
346	·382	Houses, garden, and yard.
347	·337	Wood & slope.
348	·414	Rough pasture, stream, &c.
349	·284	Houses & gardens.
349a	·223	Road.
350	2·307	Arable.
351	1·506	Road.
352	·072	Garden.
353	3·827	Arable.
354	·728	Houses, garden, and waste.
355	·431	Wood, road, &c.
356	3·625	Arable & stream.
357	·436	Houses, garden, and yards.
358	4·862	Rough pasture, furze, streams, footpaths, & shed.
359	·716	Houses, garden, yards, &c.
360	17·700	Arable.
361	5·640	Arable.
362	1·157	House, yards, road, &c.
363	21·085	Arable.
364	·728	Road.
365	15·186	Arable.
366	18·855	Arable & road.
367	11·177	Arable & road.
368	6·191	Arable.
369	5·766	Arable & road.

No. on Plan.	Area in Acres.	Description.
370	5·686	Rough pasture and stream.
371	5·595	Rough pasture and footpath.
372	5·335	Rough pasture, &c.
373	·030	Arable.
374	14·379	Arable & footpath.
375	·430	House & road.
376	4·835	Arable.
376a	·421	Road.
377	7·313	Arable, &c.
378	·614	Houses, garden, yards, &c.
379	·784	Houses, garden, yards, &c.
380	5·923	Arable & footpath.
381	2·464	Arable, wood, & footpath.
382	12·046	Arable.
383	2·002	Arable.
384	2·612	Arable.
385	2·347	Arable, &c.
386	3·002	Arable, &c.
387	·024	Arable.
388	2·993	Arable.
389	·712	House & arable.
390	·802	Houses, gardens, yard, &c.
391	·454	Arable.
392	1·074	Arable, stream, & road.
393	2·472	Wood & stream.
394	1·286	Houses & garden.
395	·368	Arable, &c.
396	·300	Road.
397	1·285	Wood & stream.
398	·587	Garden, &c.
399	·758	Arable.
400	5·474	Arable & rough pasture.
401	·502	Houses & waste.
402	·418	Wood.
403	·573	House, road, & waste.
404	1·577	Arable.
405	·504	Wood.
406	10·024	Wood & road.
407	·295	Wood.
408	1·325	Trust road.
409	7·166	Wood.
410	·434	Wood.
411	7·885	Arable.
412	1·452	Arable.
413	1·673	Wood.
414	6·533	Arable, &c.
415	·123	Wood & stream.
416	2·660	Arable.
417	·325	Wood.
418	4·936	Arable.
419	44·966	Highland Railway.
420	·728	Wood.
421	1·396	Arable.
422	1·176	Arable.
423	·338	Arable.
424	4·408	Arable.
425	34·723	Wood, stream, & footpath.
426	79·499	River Tay.
427	·267	Arable.
428	·972	Arable.
429	1·055	Wood, &c.
430	9·679	Arable & road.
431	·245	Wood.
432	14·000	Trust road.
433	·150	Houses, garden, &c.
434	19·092	Arable & road.
435	4·442	Arable.
436	4·871	Wood & stream.
437	1·539	Arable, &c.
438	3·316	Arable.
439	·188	Wood.
440	·888	Wood.
441	21·237	Arable, roads, &c.
442	61·980	Arable, roads, &c.
443	·324	Wood.
444	·132	Wood.
445	11·770	Wood, stream, &c.
446	·147	Arable.
447	·446	Waste.
448	·381	Waste.
449	11·576	Arable, stream, &c.
450	1·599	Wood & road.
451	6·029	Arable.
452	5·225	Houses, yards, gardens, road, ruins, & waste.
453	1·181	Arable.
454	·562	Arable.
455	·461	House, garden, &c.
456	9·426	Arable.
457	3·575	Wood, stream, rough pasture, & furze.
458	1·192	Rough pasture, furze, stream, & road.
459	13·814	Arable, rough pasture, & furze.
460	·207	House, garden, and waste.

No. on Plan.	Area in Acres.	Description.
461	2·888	Rough pasture, furze, stream, & roads.
462	·376	Houses, garden, and waste.
463	·436	Houses, garden, and road.
464	17·496	Arable, rough pasture, furze, stream, & foot-path.
465	1·870	Arable.
466	3·726	Arable & streams.
467	·502	House, shed, garden, &c.
468	2·909	Arable.
469	·408	Arable & stream.
470	·430	House & waste.
471	·243	Garden.
472	·199	Waste.
473	2·610	Arable, rough pasture, & furze.
474	·272	Houses, garden, road, & waste.
475	3·191	Arable, wood, &c.
476	·685	Waste.
477	1·014	Arable.
478	·663	Private road.
479	1·031	Wood.
480	2·908	Wood & streams.
481	1·276	Arable.
482	·842	Houses, gardens, shed, stream, & waste.
483	·471	Rough pasture, stream, & road.
484	·278	Wood.
485	·963	Wood.
486	5·689	Rough pasture, furze, & road.
487	1·016	Rough pasture, furze, & road.
488	8·182	Arable.
489	11·559	Arable.
490	5·398	Arable.
491	27·638	Wood, rough pasture, furze, streams, and roads.
492	3·314	Rough pasture, furze, & roads.
493	4·970	Arable.
494	13·103	Arable & rough pas-pasture.
495	·815	Houses, garden, yards, stream, & road.
496	10·109	Arable & rough pasture.
497	9·956	Arable, rough pasture, & stream.
498	1·164	Wood.
499	3·052	Wood, stream, & road.
500	6·395	Arable.
501	8·300	Arable.
502	·802	Road.
503	·187	Wood.
504	2·624	Arable.
505	3·460	Wood.
506	3·269	Arable.
507	5·332	Arable.
508	5·955	Wood.
509	1·773	Arable & wood.
510	1·074	Houses, garden, yard, & waste.
511	18·025	Arable.
512	8·095	Arable.
513	·469	Houses, garden, and waste.
514	4·875	Arable, footpath, &c.
515	18·413	Wood, roads, stream, & pond.
516	25·883	Arable & road.
517	76·422	Arable, rough pasture, & furze.
518	2·992	Wood.
519	·048	Road.
520	·653	Rough pasture & furze.
521	1·342	Houses, gardens, road, ruins, & waste.
522	·466	Arable & stream.
523	6·035	Arable, rough pasture, stream, & wood.
524	·087	Wood.
525	·317	Arable & stream.
526	1·687	Rough pasture, furze, & stream.
527	1·788	Wood & stream.
528	1·397	Arable.
529	·343	Houses, garden, yard, &c.
530	1·745	Arable, stream, &c.
531	5·233	Arable.
532	·161	Wood.
533	·938	Wood & stream.
534	1·286	Wood.
535	4·156	Arable.
536	·168	Wood.
537	209·561	Heathy pasture, furze, streams, & roads.

No. on Plan.	Area in Acres.	Description.	No. on Plan.	Area in Acres.	Description.
538	16·355	Arable, road, &c.	580	·572	Arable & rough pasture.
539	·119	Waste.			
540	·195	Waste.	581	1·449	Wood.
541	5·940	Wood & stream.	582	16·892	Arable, rough pasture, & streams.
542	·961	Waste.			
543	4·473	Arable & road.	583	·282	Wood.
544	1·232	Wood.	584	·474	Wood.
545	28·130	Heathy pasture and roads.	585	1·445	Arable.
			586	·351	House, roads, & waste.
546	25·622	Wood & footpath.	587	10·629	Arable, rough pasture, roads, wood, &c.
547	·979	Wood.			
548	55·887	Rough pasture, furze, & roads.	588	·776	Houses, garden, and stream.
549	·419	Wood.	589	2·198	Arable, rough pasture, stream, & roads.
550	·621	Wood.			
551	5·740	Arable, rough pasture, &c.	590	1·283	Arable, &c.
			591	7·690	Arable & rough pasture.
552	1·366	Rough pasture, road, & stream.	592	2·929	Trust road.
553	8·613	Arable, road, &c.	593	·463	Houses, shingle, and waste.
554	·966	Houses, garden, road, yard, & waste.			
			594	3·160	Arable & rough pasture.
555	·755	Arable.			
556	5·167	Arable.	595	8·215	Rough pasture, stream, &c.
557	·998	Arable.			
558	2·398	Wood.	596	15·988	Arable, road, &c.
559	2·049	Wood, rough pasture, &c.	597	5·365	Arable & rough pasture.
560	9·378	Arable & road.	598	19·098	Wood, stream, & footpaths.
561	1·423	Arable.			
562	2·880	Arable & road.	599	·611	Houses, road, & waste.
563	1·349	Houses, yards, gardens, road, & waste.	600	2·853	Arable, &c.
			601	·244	Wood.
564	18·752	Arable & road.	602	·257	Wood.
565	·163	Wood.	603	·537	Rough pasture, road, &c.
566	2·317	Orchard.			
567	1·365	Wood.	604	4·001	Arable.
568	1·436	Arable & wood.	605	3·669	Arable.
569	3·523	Arable & rough pasture.	606	2·975	House & ornamental ground.
570	1·229	Furze.	607	·304	Wood.
571	1·415	Arable & furze.	608	1·059	Rough pasture & furze.
572	·735	Houses, gardens, rough pasture, & road.	609	·476	Garden.
			610	4·641	Arable.
573	2·447	Arable & road.	611	4·147	Arable.
574	1·419	Arable.	612	·160	Road.
575	1·970	Arable, &c.	613	27·674	Arable, rough pasture, &c.
576	·912	Wood.			
577	1·696	Arable.	614	·204	Wood.
578	14·984	Rough pasture, road, & trees.	615	15·645	Arable & road.
			616	3·234	Arable.
579	·645	Rough pasture, &c.	617	17·661	Arable, road, & stream.
			618	·136	Wood.

No. on Plan.	Area in Acres.	Description.	No. on Plan.	Area in Acres.	Description.
619	3·838	Arable, roads, & rough pasture.	660	·222	Curling pond.
			661	8·576	Arable & stream.
620	1·385	Houses, garden, roads, streams, & waste.	662	5·421	Wood, stream, &c.
			663	2·350	Wood & footpath.
621	·114	Pond.	664	·287	Wood.
622	·728	Streams, rough pasture, &c.	665	·323	Wood.
			666	1·410	Houses, yards, gardens, & waste.
623	·225	Wood.			
624	8·694	Arable, stream, &c.	667	3·962	Arable.
625	2·104	Wood, &c.	668	·810	Wood.
626	·954	Rough pasture and streams.	669	·625	Wood & road.
			670	·343	Church & graveyard.
627	·717	Road.	671	·716	Houses & waste.
628	·725	Houses, garden, yard, & waste.	672	·198	Wood.
			673	·580	Wood.
629	1·222	Wood.	674	52·412	Streams, marsh, roads, arable, rough pasture, &c.
630	5·136	Arable, &c.			
631	3·982	Wood & streams.			
632	·120	Wood.	675	·217	House & garden.
633	·251	Arable.	676	1·184	Wood.
634	1·601	House, rough pasture, furze, streams, and road.	677	·260	Wood.
			678	·701	Wood.
			679	5·756	Arable & stream.
635	·311	House, garden, rough pasture, & furze.	680	·967	Rough pasture, road, & streams.
636	·658	Rough pasture & furze.	681	·114	Pond.
637	·209	Wood.	682	3·012	Arable.
638	7·143	Arable & rough pasture.	683	·140	Church, road, &c.
			684	1·581	Wood & stream.
639	1·191	Private road.	685	·569	Arable.
640	6·272	Rough pasture, stream, & footpath.	686	·661	Arable.
			687	6·550	Wood & stream.
641	1·011	Wood, stream, &c.	688	9·299	Wood & streams.
642	·541	Wood, &c.	689	·111	Wood & stream.
643	5·607	Arable.	690	7·560	Wood, streams, & footpaths.
644	·567	Arable, wood, &c.			
645	·072	House & garden.	691	·112	Garden & stream.
646	·398	Houses, garden, road, &c.	692	2·437	Arable, road, &c.
			693	·474	Houses, sheds, road, & waste.
647	6·834	Wood, roads, & furze.			
648	2·212	Arable.	694	1·756	Arable.
649	1·568	Arable.	695	·343	Road.
650	1·632	Wood.	696	·921	Wood & stream.
651	·335	Arable.	697	8·655	Arable.
652	1·153	Wood, furze, & road.	698	8·698	Arable & stream.
653	3·973	Rough pasture, furze, stream, &c.	699	3·210	Arable.
			700	1·346	Wood, stream, & footpath.
654	4·434	Wood, &c.			
655	·275	Arable.	701	6·970	Wood & stream.
656	2·619	Wood & streams.	702	37·033	Arable.
657	5·852	Arable, stream, &c.	703	·907	Houses, garden, and yard.
658	2·090	Wood & road.			
659	·151	Wood.	704	1·145	Wood.

No. on Plan.	Area in Acres.	Description.
705	·259	Wood & road.
706	1·905	Arable.
707	5·181	Arable.
708	1·681	Houses, garden, and ornamental ground.
709	·106	Wood.
710	·638	Wood.
711	1·260	Wood.
712	14·994	Arable, streams, &c.
713	1·316	Houses, garden, yard, & waste.
714	·942	House, road, & arable.
715	·489	Houses, garden, yard, &c.
716	·829	Road.
717	·847	Wood.
718	1·962	Arable, rough pasture, furze, & stream.
719	·527	Houses, garden, and waste.
720	·395	Houses, garden, and waste.
721	33·446	Arable, roads, wood, & rough pasture.
722	3·558	Wood, stream, & rough pasture.
723	13·784	Arable.
724	·757	Houses, garden, and waste.
725	7·036	Arable.
726	8·983	Arable, road, stream, &c.
727	9·627	Arable & road.
728	7·382	Arable & road.
729	8·609	Arable, rough pasture, &c.
730	2·286	Wood & stream.
731	·199	Wood.
732	11·439	Arable, stream, and roads.
733	·372	Road & quarry.
734	11·480	Wood & stream.
735	1·556	Wood.
736	10·955	Wood.
737	18·688	Arable.
738	·224	House, ruin, & road.
739	4·873	Wood, stream, &c.
740	4·329	Arable, stream, &c.
741	·756	Wood.
742	1·924	Arable & stream.
743	2·381	Arable.
744	·822	Wood.
745	24·097	Arable, &c.
746	·089	House & garden.
747	·088	House & garden.
748	·420	Road.
749	13·927	Arable, stream, &c.
750	·533	Houses, garden, and yards.
751	25·579	Arable, &c.
752	4·548	Arable.
753	5·301	Arable & stream.
754	3·263	Arable & stream.
755	8·453	Arable & stream.
756	5·888	Arable, road, & stream.
757	·676	Houses, garden, yards, &c.
758	4·413	Arable & footpath.
759	6·807	Arable & road.
760	7·716	Arable.
761	13·804	Arable & heathy pasture.
762	14·657	Rough pasture.
763	5·145	Arable & rough pasture.
764	7·358	Rough pasture & footpath.
765	53·459	Heathy pasture, footpath, & pond.
766	29·803	Rough pasture & footpath.
767	15·838	Rough pasture, stream, & footpaths.
768	13·113	Rough pasture, footpath, & streams.
769	·387	Wood & streams.
770	14·058	Wood, streams, and roads.
771	1·569	Rough pasture.
772	5·442	Arable.
773	1·245	Rough pasture & road.
774	·502	Houses, garden, &c.
775	29·277	Arable, rough pasture, roads, & stream.
776	·605	Houses, garden, ruin, road, & waste.
777	7·137	Arable & road.
778	·686	Houses, garden, road, & waste.
779	8·027	Arable, &c.
780	·509	Road & stream.
781	7·879	Arable.
782	2·044	Arable & road.
783	27·831	Arable, road, & rough pasture.

No. on Plan.	Area in Acres.	Description.
784	·734	Houses, yards, gardens, &c.
785	·871	Arable.
786	9·131	Arable.
787	2·642	Arable.
788	46·268	Rough pasture, road, &c.
789	1·107	Houses, garden, yards, road, & ruins.
790	·261	Wood.
791	15·154	Arable, rough pasture, furze, footpath, &c.
792	·364	Houses, gardens, and waste.
793	5·045	Arable.
794	4·271	Arable & rough pasture.
795	5·154	Arable & rough pasture.
796	3·128	Arable & rough pasture.
797	1·505	Rough pasture, stream, & road.
798	4·063	Rough pasture, stream, & roads.
799	·566	Arable & stream.
800	1·196	Rough pasture.
801	·309	House, garden, &c.
802	12·461	Arable, &c.
803	·237	Wood.
804	·264	House & garden.
805	5·904	Arable, &c.
806	·614	Houses, gardens, and waste.
807	114·774	Streams, heathy pasture, & road.
808	2·004	Arable.
809	4·913	Arable & heathy pas-pasture.
810	5·684	Arable & roads.
811	10·527	Arable & road.
812	3·143	Arable.
813	·304	House, garden, ruins, & waste.
814	5·711	Arable.
815	1·377	Arable.
816	·585	Arable.
817	·225	House, garden, ruin, & waste.
818	31·399	Rough pasture and stream.
819	6·428	Arable.
820	4·240	Arable.
821	3·234	Arable.
822	28·724	Wood & streams.
823	·270	Wood & stream.
824	18·868	Arable.
825	·195	Wood.
826	4·933	Arable.
827	26·206	Arable & stream.
828	2·706	Arable.
829	·106	House, garden, &c.
830	3·889	Arable, &c.
831	·551	House, garden, ruins, & waste.
832	2·630	Keltney Burn (part of).
833	6·364	Wood.
834	·095	House, garden, &c.
835	·510	Arable.
836	·208	Wood.
837	21·762	Arable, &c.
838	·138	Wood.
839	·098	Wood.
840	·144	Wood.
841	·104	Houses, garden, &c.
842	39·747	Arable, footpath, &c.
843	24·972	Rough pasture.
844	101·304	Rough pasture and stream.
845	33·896	Rough pasture.
846	69·542	Rough & heathy pasture.
847	18·144	Rough pasture, &c.
848	2·255	Wood & stream.
849	10·300	Arable.
850	5·416	Wood.
851	22·182	Rough pasture.
852	43·596	Rough & heathy pasture.
853	33·832	Rough & heathy pasture.
854	15·502	Rough pasture.
855	·271	Wood.
856	·979	Wood.
857	1·721	Wood.
858	1·532	Wood.
859	·238	Wood.
860	·238	Wood.
861	12·853	Rough pasture, &c.
862	29·028	Rough pasture.
863	87·145	Rough pasture, furze, & streams.
864	42·498	Rough pasture, furze, & streams.
865	70·967	Wood.
866	137·873	Wood.

No. on Plan.	Area in Acres.	Description.
867	5·181	Arable & rough pasture.
868	4·363	Houses, yards, gardens, road, stream, & waste.
869	1·891	Rough pasture.
870	12·332	Rough pasture, furze, & footpath.
871	41·280	Rough pasture and stream.
872	13·202	Rough pasture & furze.
873	1·258	Rough pasture & roads.
874	9·662	Rough pasture & furze.
875	6·271	Rough pasture & furze.
876	1·133	Houses, garden, and yards.
877	8·843	Rough pasture, furze, & road.
878	23·145	Rough pasture, furze, stream, & roads.
879	55·352	Rough pasture, stream, & road.
880	6·167	Rough pasture and footpath.
881	44·717	Rough & heathy pasture & roads.
882	17·981	Arable & footpaths.
883	7·263	Wood & streams.
884	6·319	Wood.
885	20·462	Rough pasture, furze, stream, & roads.
886	6·279	Camserney Burn.
887	4·813	Arable.
888	7·718	Arable.
889	2·150	Rough pasture, furze, &c.
890	·634	Arable.
891	·571	Arable.
892	3·356	Houses, gardens, ruins, roads, & waste.
893	·668	Arable.
894	12·004	Arable.
895	3·884	Arable.
896	2·437	Houses, stream, gardens, yards, & waste.
897	3·961	Arable & rough pasture.
898	·708	Arable.
899	3·176	Rough pasture, furze, stream, & footpaths.
900	3·161	Arable, &c.
901	6·876	Arable & rough pasture.
902	2·710	Houses, yards, gardens, roads, stream, & waste.
903	·372	Pond.
904	1·016	House, rough pasture, road, & stream.
905	5·594	Arable.
906	9·036	Arable.
907	·325	Road.
908	4·565	Rough pasture.
909	24·338	Rough pasture.
910	1·004	Arable & road.
911	·151	House, garden, &c.
912	46·727	Arable, rough pasture, & roads.
913	1·169	Houses, garden, ruins, & waste.
914	1·312	Arable, road, &c.
915	5·314	Arable.
916	1·718	Arable.
917	8·524	Rough pasture, &c.
918	12·869	Rough pasture, road, & sheepfold.
919	1·815	Arable.
920	2·645	Arable.
921	4·372	Arable.
922	·276	Arable, &c.
923	4·075	Arable, &c.
924	1·216	Houses, garden, ruin, & waste.
925	39·947	Arable, rough pasture, & stream.
926	1·928	Wood.
927	12·048	Rough pasture, stream, & road.
928	5·678	Arable & stream.
929	8·170	Arable, stream, and house.
930	1·222	Rough pasture.
931	·693	House, garden, stream, &c.
932	1·165	Road.
933	·478	Houses, garden, and waste.
934	1·244	Arable, streams, &c.
935	5·068	Arable.
936	·225	Arable.
937	·597	Pond.
938	·917	Arable, road, &c.
939	·898	Houses, garden, and waste.
940	·170	Road.
941	4·467	Arable.

No. on Plan.	Area in Acres.	Description.
942	6·634	Arable.
943	·671	Wood.
944	2·642	Houses, garden, road, ruins, & waste.
945	1·150	Rough pasture & road.
946	9·189	Arable, stream, & road.
947	6·947	Rough pasture, stream, & road.
948	4·974	Rough pasture and stream.
949	3·017	Arable.
950	·295	Rough pasture.
951	9·889	Arable & stream.
952	9·655	Arable, streams, &c.
953	·841	Wood.
954	·553	Arable.
955	·222	Wood.
956	3·575	Arable.
957	1·467	House, garden, &c.
958	·737	House & arable.
959	·591	Road.
960	11·469	Arable & stream.
961	7·078	Arable & stream.
962	1·926	Rough pasture, stream, & road.
963	8·063	Arable.
964	28·427	Streams, rough pasture, & roads.
965	12·955	Rough pasture and stream.
966	26·677	Rough pasture and streams.
967	29·648	Rough pasture, pond, streams, & quarry.
968	9·299	Rough pasture and stream.
969	3·395	Rough pasture.
970	1·677	Houses, garden, rough pasture, stream, and road.
971	3·544	Arable, &c.
972	25·251	Arable, rough pasture, & road.
973	·803	Houses, garden, and waste.
974	38·675	Arable, rough pasture, & road.
975	20·821	Rough pasture, stream, & roads.
976	10·332	Rough pasture & footpath.
977	25·459	Arable, rough pasture, & footpath.
978	1·285	Houses, garden, yards, &c.
979	30·811	Arable, rough pasture, & road.
980	35·502	Rough pasture.
981	1·177	Arable.
982	·356	Rough pasture.
983	1·493	Streams, rough pasture, &c.
984	2·097	Arable.
985	3·619	Arable, &c.
986	·888	Rough pasture, furze, & stream.
987	5·985	Arable.
988	22·253	Rough pasture, furze, & stream.
989	1·147	Arable.
990	1·455	Houses, rough pasture, furze, &c.
991	7·609	Arable & roads.
992	·034	Road.
993	3·925	Arable, &c.
994	·122	Road.
995	5·046	Arable, rough pasture, & gravel pit.
996	29·609	Arable, rough pasture, & furze.
997	3·565	Arable, rough pasture, furze, & stream.
998	2·119	Brushwood, stream, &c.
999	·055	Road.
1000	·805	Arable & rough pasture.
1001	·384	Arable & stream.
1002	·122	Road.
1003	·348	Arable.
1004	·199	Arable.
1005	21·328	Arable, stream, & road.
1006	·196	Wood.
1007	4·504	Arable.
1008	8·532	Arable & road.
1009	19·916	Arable.
1010	·691	Houses, garden, road, & waste.
1011	4·480	Arable & stream.
1012	69·953	Rough pasture & furze.
1013	·502	Houses, garden, wood, & waste.
1014	12·028	Arable, rough pasture, & furze.
1015	1·372	Brushwood.

No. on Plan.	Area in Acres.	Description.
1016	29·029	Arable, rough pasture, road, &c.
1017	23·966	Arable, rough pasture, road, & furze.
1018	1·090	Houses, yards, gardens, road, & waste.
1019	19·244	Arable, rough pasture, stream, & road.
1020	9·510	Brushwood, &c.
1021	5·057	Arable.
1022	·338	Brushwood.
1023	9·933	Rough pasture, furze, & roads.
1024	2·920	Rough pasture & furze.
1025	2·251	Rough pasture & furze.
1026	7·494	Arable.
1027	3·580	House, rough pasture, furze, & roads.
1028	3·084	Arable & road.
1029	·145	Arable.
1030	·399	Arable, &c.
1031	·621	Houses, garden, road, & waste.
1032	10·016	Houses, rough pasture, streams, and brushwood.
1033	·283	Arable.
1034	·125	Brushwood.
1035	42·734	Arable, rough pasture, & roads.
1036	1·340	Brushwood.
1037	39·285	Arable, rough pasture, pond, stream, and footpath.
1038	5·170	Wood, streams, roads, &c.
1039	4·124	Arable, &c.
1040	·533	Houses, garden, and waste.
1041	18·269	Arable, footpaths, &c.
1042	3·057	Houses, yards, gardens, road, & waste.
1043	4·951	Rough pasture & road.
1044	·767	Houses, garden, and waste.
1045	·235	Pond.
1046	12·314	Arable, stream, road, &c.
1047	3·676	Arable & rough pasture.
1048	9·522	Rough pasture.
1049	2·888	Arable & rough pasture.
1050	1·879	Arable, &c.
1051	1·920	Rough pasture & furze.
1052	5·219	House, rough pasture, & arable.
1053	27·824	Rough pasture and streams.
1054	1·154	Arable.
1055	8·235	Rough pasture, furze, streams, &c.
1056	·855	Arable.
1057	10·281	Arable & road.
1058	·341	Houses, garden, and yard.
1059	·482	Arable.
1060	·399	Arable.
1061	10·894	Rough pasture, roads, stream, and brushwood.
1062	25·528	Arable, rough pasture, & road.
1063	2·472	Arable, &c.
1064	27·904	Heathy pasture, road, & stream.
1065	151·666	Heathy pasture, roads, & streams.
1066	14·011	Stream, heathy pasture, &c.
1067	8·946	Arable, heathy pasture, stream, & ruins.
1068	1·220	Road.
1069	4·553	Arable.
1070	8·434	Arable & heathy pasture.
1071	·209	Rough pasture.
1072	8·386	Arable.
1073	14·884	Arable, road, &c.
1074	1·105	Houses, gardens, ruins, roads, & waste.
1075	1·329	Arable.
1076	43·567	Arable, roads, stream, &c.
1077	7·073	Arable & road.
1078	1·065	Rough pasture & road.
1079	4·782	Arable, stream, &c.
1080	10·959	Arable & heathy pasture.
1081	·846	House, sheepfold, &c.
1082	5·222	Heathy pasture.
1083	7·919	Arable, road, &c.
1084	10·697	Heathy pasture, footpath, & stream.
1085	2·940	Streams & heathy pasture.

No. on Plan.	Area in Acres.	Description.	No. on Plan.	Area in Acres.	Description.
1086	·953	Houses, garden, ruin, & waste.	1125	39·755	Wood, roads, stream, & rough pasture.
1087	2·419	Rough pasture.	1126	·618	Wood & stream.
1088	1·326	Road & stream.	1127	15·112	River Lyon (part of).
1089	11·954	Arable, heathy pasture, & stream.	1128	·031	Road.
			1129	2·087	Wood.
1090	26·129	Arable, heathy pasture, & stream.	1130	·304	Houses, garden, and waste.
1091	4·479	Arable.	1131	6·333	Arable, &c.
1092	47·094	Heathy pasture, foot-paths, & streams.	1132	·626	House, garden, ruin, &c.
1093	·708	Houses, garden, yard, road, &c.	1133	·254	Wood.
			1134	22·772	Arable, &c.
1094	3·027	Heathy pasture.	1135	·297	Wood.
1095	10·707	Loch of Grandtully.	1136	37·346	Arable.
1096	·302	Statute labor road.	1137	12·796	Arable & stream.
1097	2·134	Wood.	1138	23·991	Arable.
1098	2·056	Rough pasture, &c.	1139	13·190	Arable.
1099	15·670	Arable & rough pasture.	1140	·235	Road.
			1141	·302	Pond.
1100	2·757	House, arable, and stream.	1142	3·384	Arable.
			1143	2·864	Arable.
1101	1·294	Arable, &c.	1144	·394	Road.
1102	1·820	Rough pasture and streams.	1145	2·977	Arable.
			1146	3·491	Houses, gardens, road, yards, pond, & waste.
1103	1·056	Houses, garden, pond, road, & waste.	1147	·300	Wood.
1104	8·607	Arable.	1148	4·916	Arable.
1105	·532	Road.	1149	14·126	Trust road.
1106	·367	Houses & yards.	1150	·794	Road, &c.
1107	·091	Pond.	1151	·851	Wood & stream.
1108	·713	Houses, yards, gardens, &c.	1152	82·904	Arable, rough pasture, & stream.
1109	14·219	Arable & road.	1153	·091	Arable.
1110	1·017	Rough pasture and stream.	1154	·609	Wood.
			1155	2·112	Arable.
1111	7·928	Arable.	1156	·967	Road.
1112	1·468	Houses, garden, ruin, rough pasture, and waste.	1157	63·567	Arable.
			1158	9·421	Arable, &c.
			1159	14·927	Arable, rough pasture, &c.
1113	2·958	Arable & road.			
1114	·556	Wood.	1160	·346	Houses, garden, yard, &c.
1115	·453	Wood.			
1116	16·647	Arable, &c.	1161	·218	Road.
1117	2·053	Rough pasture, &c.	1162	1·025	Houses, yard, & waste.
1118	14·917	Arable.	1163	33·150	Arable & road.
1119	8·576	Arable.	1164	·451	Road.
1120	1·627	Arable.	1165	7·531	Arable & rough pasture.
1121	10·736	Arable.			
1122	2·556	Arable.	1166	2·269	Arable & rough pasture.
1123	1·643	Houses, garden, and waste.	1167	·497	Garden.
1124	·278	Pond.	1168	·168	House & yard.

No. on Plan.	Area in Acres.	Description.
1169	1·036	Houses & ornamental ground.
1170	11·026	Arable & road.
1171	6·370	Arable & rough pasture.
1172	6·887	Arable.
1173	·760	Public road.
1174	10·826	Arable, &c.
1175	8·869	Rough pasture, &c.
1176	·539	Arable.
1177	·383	Houses, garden, and road.
1178	·592	Church & graveyard.
1179	1·749	Arable & stream.
1180	·475	Houses, garden, and waste.
1181	·618	Public road.
1181a	·055	House, garden, &c.
1182	·496	Houses, yards, gardens, &c.
1183	1·003	Arable.
1184	20·788	Arable.
1185	1·018	Houses, rough pasture, garden, & waste.
1186	10·600	Arable & road.
1187	·733	Public road.
1188	8·752	Arable, road, &c.
1189	·678	Wood.
1190	24·847	Arable, road, & footpath.
1191	282·249	Arable, stream, marsh, & roads.
1192	1·541	Houses, gardens, ruins, yards, & waste.
1193	12·397	Rough pasture, furze, & marsh.
1194	7·847	Arable.
1195	2·735	Arable.
1196	·745	Wood, &c.
1197	5·100	Arable.
1198	·949	Wood & stream.
1199	2·824	Arable.
1200	4·969	Wood & streams.
1201	3·017	Arable.
1202	7·525	Arable & rough pasture.
1203	2·321	Wood & stream.
1204	56·908	Wood & streams.
1205	7·003	Arable.
1206	2·165	Trust road.
1207	13·451	Wood, streams, and roads.
1208	·184	Arable.
1209	58·028	River Tay (part of).
1210	1·225	Wood & streams.
1211	7·379	Arable.
1212	1·036	Wood & stream.
1213	15·564	Arable.
1214	·205	Wood.
1215	1·254	Houses, garden, yard, & waste.
1216	6·042	Arable & road.
1217	·577	Wood.
1218	19·592	Arable, road, &c.
1219	·984	Private road.
1220	·816	Houses, gardens, ruins, & waste.
1221	11·897	Arable.
1222	14·099	Arable.
1223	52·198	Arable, road, &c.
1224	1·193	Houses, garden, yard, road, wood, &c.
1225	·489	Arable.
1226	·489	Wood.
1227	14·099	Arable.
1228	·370	Private road.
1229	2·137	Arable, rough pasture, &c.
1230	64·946	Arable, & rough pasture.
1231	·110	Road & waste.
1232	·383	Arable, stream, &c.
1233	2·122	Rough pasture.
1234	13·132	Wood & streams.
1235	2·842	Rough pasture.
1236	·380	Rough pasture and stream.
1237	17·962	Arable.
1238	17·129	Arable & stream.
1239	49·580	Arable & stream.
1240	·688	Wood.
1241	8·953	Arable & wood.
1242	·026	Rough pasture.
1243	·283	Houses, garden, and yard.
1244	48·973	Rough pasture, footpaths, & streams.
1245	·695	Houses, rough pasture, garden, & waste.
1246	3·345	Arable, &c.
1247	3·719	Arable, &c.
1248	2·476	Arable, &c.
1249	21·029	Rough pasture, footpaths, & streams.
1250	2·467	Arable.
1251	1·936	Arable, &c.

No. on Plan.	Area in Acres.	Description.
1252	8·964	Rough pasture.
1253	13·852	Heathy pasture.
1254	39·699	Rough & heathy pasture, ruins, stream, & sheepfold.
1255	·159	Ruins, &c.
1256	15·202	Arable, stream, &c.
1257	·422	House, garden, stream, &c.
1258	4635·003	Heathy pasture, moss, streams, lochs, roads, &c.
1259	·063	Wood, &c.
1260	·079	Arable.
1261	·145	Arable.
1262	·888	Wood.
1263	20·040	Arable.
1263a	·521	Arable.
1264	6·806	Wood, stream, & road.
1265	2·382	Arable.
1266	·117	Wood.
1267	·707	Houses, garden, yard, &c.
1268	·361	Wood & road.
1269	·788	Wood.
1270	·379	Private road & wood.
1271	·192	Wood.
1272	1·638	Trust road.
1273	3·568	Arable.
1274	1·082	Arable.
1274a	·172	Wood.
1275	·540	Arable.
1276	·262	Wood & sheds.
1277	19·864	Arable.
1278	1·713	Wood.
1279	1·949	Wood.
1280	43·917	Arable & rough pasture.
1281	·377	Wood.
1282	1·255	Arable, road, &c.
1283	·760	Arable & sheds.
1284	2·046	Wood.
1285	·656	Wood.
1286	1·145	Wood.
1287	·632	Wood.
1288	·323	Wood.
1289	·597	Wood.
1290	57·074	Rough pasture & road.
1291	·550	Wood.
1292	6·188	Wood & roads.
1293	131·700	Wood.
1294	·790	Wood.
1295	3·390	Wood & road.
1296	2·001	Wood.
1297	·385	Wood & stream.
1298	53·275	Arable, stream, and roads.
1299	·154	Houses & yard.
1300	100·691	Rough pasture, footpaths, & streams.
1301	229·357	Wood, streams, & footpaths.
1302	27·077	Heathy & rough pasture, streams, & road.
1303	·347	House, ruin, garden, & waste.
1304	20·173	Arable, stream, & road.
1305	7·146	Wood & streams.
1306	4·685	Rough pasture.
1307	5·293	Rough pasture and stream.
1308	2·849	Wood.
1309	6·015	Rough pasture & road.
	17352·553	Area of the numbered portion of the Parish of Dull (proper).

UNNUMBERED

(DRAWN PRINCIPALLY ON THE SIX-INCH SCALE).

29151·136	Moorland, &c.
5·431	Loch Bhaic (part of).
2·679	Lochan na Leathain.
5·030	Leochan Beoil Chathadhaich.
43·409	Loch Kinardochy.
13·340	Lochan a' Chait.
85·386	River Tummel (part of).
6·447	Lochan Lairig Laoigh.
4·839	Lochan Sgaradh Gobhair.
51·338	Loch Derculich (part of).
1·984	Lochan Dubh.
30·393	Loch Glassie.
1·568	Linne na Bracha.
77·786	Loch Kennard.
11·615	Loch Scoly.
·731	Dow Loch.
·446	Lochan Eilid.

Area in Acres.	Description.
3·464	Water.
29497·022	Area unnumbered.
17352·553	Area numbered.
46849·575	Area of the whole of the Parish of Dull (proper).

RECAPITULATION.

Area in Acres.	Description.
45815·083	Land.
59·078	Public roads.
46·494	Railways.
928·920	Water.
46849·575	Area of the Parish of Dull (exclusive of the det. portions).

PARISH OF DULL (DET., No. 1),

Adjoining the Parish of Kenmore.

ON SIX-INCH SCALE ONLY.

Area in Acres.	Description.
4055·003	Moorland, &c.
4055·003	Area of the Parish of Dull (Det., No. 1).

PARISH OF DULL (DET., No. 2),

Adjoining the Parishes of Crieff, Fowlis Wester, and Little Dunkeld.

No. on Plan.	Area in Acres.	Description.
1	·505	Shingle.
2	3·005	Rough pasture, &c.
3	7·529	River Tay (part of).
4	45·183	Arable, stream, &c.
5	5·676	Houses, yards, gardens, &c.
6	4·909	Houses, yards, gardens, &c.
7	·830	Houses, gardens, and waste.
8	2·379	Public roads in village.
9	4·580	Houses, yards, gardens, & waste.
10	12·145	Arable & footpath.
11	·847	Arable & stream.
12	7·398	Highland Railway (Aberfeldy Branch).
13	2·501	Arable & road.
14	·587	Wood.
15	1·096	Trust road.
16	7·530	Arable & stream.
17	·411	Wood.
18	·074	House, garden, &c.
19	·190	Wood.
20	·257	Arable & stream.
21	3·471	Wood.
22	1·139	Houses, garden, yard, & waste.
23	·717	Houses, garden, yards, & waste.
24	·894	Bowling green & ornamental ground.
25	·332	Wood.
26	3·078	Arable.
27	7·539	Arable, footpath, &c.
28	2·359	Arable & footpath.
29	·592	House, roads, & ornamental ground.
30	6·290	House, arable, roads, & footpaths.
31	·332	Wood.
32	·114	Pond.
33	3·982	Arable.
34	1·658	Wood & rough pasture.
35	·420	Arable.
36	3·781	Moness Burn (part of).
37	1·367	Houses, garden, yard, road, &c.
38	36·495	House, arable, stream, pond, rough pasture, & roads.
39	41·657	Wood, streams, & footpaths.
40	7·121	Arable, rough pasture, & streams.
41	1·918	Rough pasture and brushwood.
42	4·904	Arable.
43	·362	Houses, garden, &c.
44	13·678	Arable, rough pasture, & footpath.
45	·336	Brushwood.
46	2·231	Public road.

No. on Plan.	Area in Acres.	Description.
47	17·007	Rough pasture, footpath, & streams.
48	3·007	Rough pasture & road.
49	·288	Wood.
50	16·797	Rough pasture and brushwood.
51	6·589	Wood.
52	6·784	Arable.
53	·282	Wood.
54	·206	Pond.
55	9·999	Arable, &c.
56	2·957	Houses, garden, &c.
57	5·930	Arable & stream.
58	1·019	Rough pasture, stream, & footpath.
59	13·048	Arable, rough pasture, stream, & footpath.
60	·222	Houses, garden, and stream.
61	3·824	Arable & footpaths.
62	139·228	Arable, rough pasture, streams, roads, and footpaths.
63	·289	House, garden, ruin, & waste.
64	1·743	Public road.
65	6·999	Arable, stream, & footpath.
66	·488	Houses, gardens, and yards.
67	·090	House & garden.
68	11·414	Arable, stream, & footpath.
69	3·620	Rough pasture and stream.
70	12·890	Arable.
71	24·783	Arable, rough pasture, & road.
72	8·221	Wood & stream.
73	59·175	Wood & marsh.
74	130·496	Rough pasture, road, streams, & quarry.
75	37·412	Rough pasture.
76	19·048	Arable, & rough pasture.
77	8·602	Arable & rough pasture.
78	29·610	Rough pasture and stream.
79	5·452	Trust road.
80	3·352	Rough pasture and stream.
81	8·039	Rough pasture, roads, & streams.
82	·746	Arable & stream.
83	·595	Houses, garden, road, & rough pasture.
84	1·459	Brushwood & stream.
85	22·348	Arable.
86	·703	Houses, ruin, yards, &c.
87	·580	Accommodation road.
88	15·783	Arable.
89	19·013	Rough pasture and stream.
90	1·405	Houses, yards, gardens, rough pasture, stream, &c.
91	3·357	Arable, stream, &c.
92	2·470	Arable.
93	·073	Brushwood & stream.
94	19·597	Brushwood, rough pasture, stream, & road.
95	1·592	Brushwood, stream, &c.
96	5·018	Arable.
97	·886	Houses, garden, road, & waste.
98	2·060	Rough pasture, road, & stream.
99	21·414	Arable, rough pasture, &c.
100	4·281	Arable & rough pasture.
101	5·858	Arable.
102	·060	Houses & garden.
103	6·138	Arable & rough pasture.
104	1·094	Rough pasture and stream.
105	·210	Rough pasture.
106	2·127	Urlar Burn (part of).
107	12·864	Arable.
108	130·750	Rough & heathy pasture, shingle, and roads.
109	3·072	Arable.
110	·347	Arable & ruins.
111	1·921	Arable.
112	·072	Arable.
113	2·138	Arable & rough pasture.
114	·383	Wood.
115	·299	Arable.
116	20·514	Arable & rough pasture.

No. on Plan.	Area in Acres.	Description.
117	·293	Houses, garden, and yard.
118	6·296	Arable.
119	9·616	Arable & stream.
120	·896	Accommodation road & stream.
121	·550	Arable & stream.
122	1·007	Houses, yards, gardens, ruins, &c.
123	20·208	Arable, rough pasture, & road.
124	·838	Wood & stream.
125	9·534	Arable & road.
126	·042	Rough pasture and stream.
127	2·063	Arable & rough pasture.
128	·108	House, ruin, & garden.
129	·406	Houses, garden, and waste.
130	·129	House, ruin, & waste.
131	·431	Arable, ruin, & garden.
132	1·357	House, rough pasture, ruiu, & stream.
133	·132	Houses & garden.
134	3·328	Arable & rough pasture.
135	68·434	Rough & heathy pasture, ruins, streams, & roads.
136	2·498	Arable & rough pasture.
137	2·719	Arable & rough pasture.
138	1·428	Arable, heathy pasture, & stream.
139	8·589	Arable & heathy pasture.
140	·636	Wood.
141	·971	Arable.
142	75·230	Rough & heathy pasture, streams, and marshes.
	1382·275	Area of the numbered portion of the Parish of Dull (Detached, No. 2).

UNNUMBERED

(DRAWN PRINCIPALLY ON THE SIX-INCH SCALE).

12072·843	Moorland, &c.
35·643	Loch Hoil.
11·542	Loch na Craige (part of).
18·596	Loch Fender (part of).
9·443	Lochan Vaine.
10·731	Lochan a' Mhuilinn.
284·284	Loch Frenchie (part of).
12443·082	Area unnumbered.
1382·275	Area numbered.
13825·357	Area of the whole of the Parish of Dull (Detached, No. 2).

RECAPITULATION.

13421·062	Land.
12·901	Public roads.
7·398	Railways.
383·996	Water.
13825·357	Area of the Parish of Dull (Det., No. 2).

RECAPITULATION FOR THE PH.

63291·148	Land.
71·979	Public roads.
53·892	Railways.
1312·916	Water.
64729·935	Total area of the Parish of Dull, in the Co. of Perth.

*** For the Detached Portions of the Parish of Logicrait, see the Book of Reference for that Parish.

INDEX TO PLACES

IN THE

PARISH OF DULL.

COUNTY OF PERTH.

Name of Place.	No. of Sheet.		Descriptive Remarks.
	6-inch scale.	25·344-inch scale.	
Ardgualich	XXX.	14	A farm house.
Altean House	,,	14	A mansion.
Achcastle	,,	6	A farm house.
Aberfeldie	XLIX.	6, 10	A village.
Alehouse Croft	,,	3	A farm house.
Aodin	,,	3	A farm house.
Ballinluig	XXX.	14	A farm house.
Ballintuim	,,	14	A farm house.
Balnald	,,		A farm house.
Baldornie	,,	7	A farm house.
Bonskeid House	,,	11	A mansion.
Ballinealich	,,	11	A farm house.
Braes of Cluny	XXXIX.	15	A farm house.
Balnabeggan	XL.	13	A farm house.
Boheadlag	L.	1	A cottage & garden.
Balnarn	XXXVIII.		A farm house.
Ballantuim	,,		A farm house.
Braes of Foss	,,		A farm house.
Ballinluig	XXXIX.	16	A village.
Balmore	XLIX.	5	A farm house.
Balhomais	,,	5	A farm house.
Borlick	,,	6	A farm house.
Brae of Cultulloch	,,	7	A farm house.
Braeside	,,	10	A dwelling house.
Burnside	,,	12	A farm house.
Balnabein	,,	4	A farm house.
Balnacroft	,,	4	A farm house.
Bridgeend	LX.		A farm house.
Croft Stochanan	XXX.	14	A farm house.
Chapelton	,,		Dwelling houses.
Croftgoul	,,	6	A farm house.
Clochkan	,,	11	A farm house.
Croftnuisk	XXXIX.	15	A farm house.
Camserney	XLVIII.	8	A village.
Camserney Cottage	,,	12	A dwelling house.
Carse	,,	12	A farm house.
Croftnamuick	XLIX.	5	A farm house.
Craggan	,,	8	A farm house.

Name of Place.	No. of Sheet. 6-inch scale.	No. of Sheet. 25·344-inch scale.	Descriptive Remarks.
Cultulloch	XLIX.	7	A farm house.
Croftereran	,,	7	A farm house.
Croftness	,,	10	A farm house.
Croftnacoil	,,	3	A farm house.
Cluny House	,,	3	A mansion.
Cluny Boathouse	,,	3	A dwelling house.
Clachran	,,	4	A farm house.
Croftspardon	,,	4	A farm house.
Croftcat	,,	4	A farm house.
Coshieville	XLVIII.	11	A farm house.
Croftmoraig	,,	16	A farm house.
Donafuil	,,	11	A farm house.
Duntanlich	XXX.	14	A farm house.
Donlellan	XXXVIII.		A farm house.
Donacoul	,,		A farm house.
Donagowan	,,		A farm house.
Donmaheich	,,		A farm house.
Drumnagowan	XXXIX.	6	A farm house.
Dundavie	XXX.	11	A farm house.
Dull	XLVIII.	8, 12	The parish village.
Drumdewan	,,	12	A farm house.
Dalrawer	,,	12	A farm house.
Dundai	XLIX.	10	A farm house.
Daloist	XXXVIII.		A farm house.
Druimbhac	,,		A farm house.
Derculich	XXXIX.	15	A farm house.
Duireaskin	XLIX.	7	A farm house.
Dundavie	,,	7	A farm house.
Dunvorist	,,	3	A farm house.
Drumnakyle	XXXVIII.		A farm house.
Edintian	XXX.	6	A farm house.
East Brae	XL.	13	A farm house.
Easter Tegarmuchad	XLVIII.	12	A farm house.
Easter Pitkerril	XXXVIII.		A farm house.
Easter Coshiveil	XLIX.	4	A farm house.
Errichel	,,	11	A farm house.
Easter Garrow	LX.		A farm house.
Frenich	XXX.	10	A farm house.
Foss House	XXXVIII.		A farm house.
Fiermore	XXX.	6	A farm house.
Fincastle House	,,	6	A mansion.
Farleyer	XLIX.	5	A farm house.
Glackmore	XXX.	3	A farm house.
Glen Fincastle	,,	6, 11	A valley.
Glassie	XLIX.		A farm house.
Gatehouse	,,		A farm house.
Glengoulandie	XXXVIII.		A farm house.

Name of Place.	No. of Sheet. 6-inch scale.	No. of Sheet. 25·344-inch scale.	Descriptive Remarks.
Gatehouse	XXXIX.	16	A cottage & garden.
Grandtully Castle	XLIX.	3	A mansion.
Grandtully Cottage	,,	3	A villa residence.
Haig of Grandtully	XL.	13	A farm house.
Haughbrae of Grandtully	,,	13	A farm house.
Kynachen	XXXVIII.		A farm house.
Kirkton	,,		A village.
Kindrochet	XLVIII.	7	A farm house.
Kinardochy	XXXVIII.		A farm house.
Lick	XXX.	13	A farm house.
Little Milton	,,	11	A farm house.
Loch Tummel Lodge	,,	13	A villa residence.
Laigh of Grandtully	XL.	13	A farm house.
Loch Kennard Lodge	XLIX.		A mansion.
Lurgan	XLVIII.	8	A farm house.
Laigh of Derculich	XXXIX.	15	A farm house.
Linemore	XLIX.	8	A farm house.
Lundun	,,	7	A farm house.
Lower Lagg	,,	3	A farm house.
Laigh of Cluny	,,	3	A farm house.
Laidneaskea	,,	4	A farm house.
Middleton	XXXIX.	14	A farm house.
Mains of Bonskeid	,,	11	A farm house.
Milton	XXX.	11	A village.
Milton of Derculich	XXXIX.	15	A farm house.
Middleton of Derculich	,,	15	A farm house.
Milton	XLIX.	7	A cottage.
Muirhouse	,,	7	A farm house.
Moness House	,,	10	A residence.
Margmore	,,	14	A farm house.
Mains of Grandtully	,,	3	A farm house.
Miltown of Cluny	,,	3	A farm house.
Netherton	XXX.	14	A farm house.
Nether Tulliero	XLVIII.	8	A farm house.
Newton of Derculich	XXXIX.	15	A farm house.
Nether Pitcairn	XLIX.	7	A farm house.
Pittiely	XLIX.	11	A farm house.
Portnasallan Mill (corn & saw)	XXXIX.	16	
Runfad	XXX.	14	A farm house.
Rawer	XLIX.	5	A farm house.
Shierglass	XXX.	3	A farm house.
Shenavail	XLIX.	5	A farm house.
Sheephouse	,,	14	A dwelling house.

Name of Place.	No. of Sheet. 6-inch scale.	No. of Sheet. 25·344-inch scale.	Descriptive Remarks.
Tullichuil	XLVIII.	16	A farm house.
Tynuilt	XXXVIII.		A farm house.
Tombay	XXX.	4	A farm house.
Tombreck	XXXVIII.		A farm house.
Tominteold	XLIX.	5	A farm house.
Tomtayewen	,,	7	A farm house.
Tomchulan	,,	10	A farm house.
Tyndun	,,	10	A farm house.
Tomnagoi	,,	14	A farm house.
Tom of Cluny	,,	3	A farm house.
Tirchardie	LX.		A farm house.
Tirinie	XLVIII.	11	A farm house.
Tullichville	,,	11	A farm house.
Upper Eastbrae of Grandtully	L.	1	A farm house.
Upper Tulliero	XLVIII.	8	A farm house.
Upper Derculich	XXXIX.	15	A farm house.
Upper Pitcairn	XLIX.	7	A farm house.
Upper Brae of Cultulloch	,,	11	A farm house.
Upper Borlick	,,	11	Dwelling houses.
Uscardoch	,,	3	A farm house.
Upper Park	,,	4	A farm house.
Upper Lagg	,,	3	A farm house.
Woodend	XXX.	11	A cottage.
Westbrae of Grandtully	L.	1	A farm house.
Wester Tegarmuchad	XLVIII.	12	A farm house.
Wester Pitkerril	XXXVIII.		A farm house.
Wester Coshiveil	XLIX.	4	A farm house.
Wester Toberandonich	XXXIX.	15	A farm house.
Westpark	XLIX.	3	A farm house.
Wester Garrow	LX.		A farm house.

ORDNANCE SURVEY OF SCOTLAND.

BOOK OF REFERENCE TO THE PLAN

OF THE

PARISH OF DUMBARTON,

IN THE

COUNTY OF DUMBARTON,

CONTAINING 8563·121 ACRES.

COLONEL SIR HENRY JAMES, R.E., F.R.S., F.G.S., &c.,

SUPERINTENDENT OF THE ORDNANCE SURVEY.

PRINTED AT THE ORDNANCE SURVEY OFFICE, SOUTHAMPTON.

1862.

Price One Shilling and Sixpence.

on
ap-
nch

of

this

are

s—

eet
ore
als

the

W

T

T

at

F.
C.
Z.
f.
S.

the part at which the change takes place.

EXPLANATORY REMARKS.

The Scale of the Parish Plans is the 1-2500th of the actual length on the ground, and is equal to 25·344 inches to a mile, which is very approximately equal to one square inch to one acre, the square of 1·0018 inch being equal to one acre.

The length of each sheet is 1½ miles, and the width 1 mile, the area of each sheet is therefore 960 acres.

Each enclosure has a reference number to the area which is given in this Book.

The Braces (*f*) on the plans are to indicate that the spaces so braced are included under the same reference number.

The Altitudes in feet above the Mean Level of the Sea are written thus—31·4.

The Scale of the Plans of the County is 6 inches to a mile, and each sheet contains the same area as 16 sheets of the Parish Plans. There is therefore a double reference number to each sheet, as VI. 9., the Roman Numerals referring to the County Plans, the Arabic Figures to the Parish Plans.

The following are the characters employed on the Ordnance Plans on the Scales of 1-2500, and 6 inches to a mile:—

County Names	C	Hundreds or Wards	W
Parishes	P	Townships	T
Extra Parochial	E	Division of Townships	T

Antiquities ..... { ROMAN / Druidical or Saxon / Norman or Subsequent

The descriptions of the boundaries are shewn by the following initials:—

Centre of Stream	*C. S.*	Centre of Fence	*C. F.*
Centre of Road	*C. R.*	Top of Cop	*T. C.*
Side of Stream or Drain	*S. S.* or *S. D.*	Centre of Wall	*C. W.*
Root of Hedge	*R. H.*	Defaced	*Def.*
Face of Wall	*F. W.*	Track of Stream	*T. S.*

Undefined ..... *Und.*

Where a change occurs in the boundaries, the symbol [o—o] is used to shew the part at which the change takes place.

TABLE

FOR CONVERTING DECIMAL PARTS OF AN ACRE INTO ROODS AND PERCHES.

Perches.	0 Rood.	1 Rood.	2 Roods.	3 Roods.
0	0·000	0·250	0·500	0·750
1	0·006	0·256	0·506	0·756
2	0·012	0·262	0·512	0·762
3	0·019	0·269	0·519	0·769
4	0·025	0·275	0·525	0·775
5	0·031	0·281	0·531	0·781
6	0·037	0·287	0·537	0·787
7	0·044	0·294	0·544	0·794
8	0·050	0·300	0·550	0·800
9	0·056	0·306	0·556	0·806
10	0·062	0·312	0·562	0·812
11	0·069	0·319	0·569	0·819
12	0·075	0·325	0·575	0·825
13	0·081	0·331	0·581	0·831
14	0·087	0·337	0·587	0·837
15	0·094	0·344	0·594	0·844
16	0·100	0·350	0·600	0·850
17	0·106	0·356	0·606	0·856
18	0·112	0·362	0·612	0·862
19	0·119	0·369	0·619	0·869
20	0·125	0·375	0·625	0·875
21	0·131	0·381	0·631	0·881
22	0·137	0·387	0·637	0·887
23	0·144	0·394	0·644	0·894
24	0·150	0·400	0·650	0·900
25	0·156	0·406	0·656	0·906
26	0·162	0·412	0·662	0·912
27	0·169	0·419	0·669	0·919
28	0·175	0·425	0·675	0·925
29	0·181	0·431	0·681	0·931
30	0·187	0·437	0·687	0·937
31	0·194	0·444	0·694	0·944
32	0·200	0·450	0·700	0·950
33	0·206	0·456	0·706	0·956
34	0·212	0·462	0·712	0·962
35	0·219	0·469	0·719	0·969
36	0·225	0·475	0·725	0·975
37	0·231	0·481	0·731	0·981
38	0·237	0·487	0·737	0·987
39	0·244	0·494	0·744	0·994
40	0·250	0·500	0·750	1·000

N.B.—To convert Decimal Fractions of an Acre into Roods and Perches, multiply the decimal first by 4 and then by 40, preserving the same number of decimals in the product.

Example 1.

633·357 Acres.
4
1·428
40
A. R. P. 633 1 17 ..... 17·120

Example 2.

527·013 Acres.
4
·052
40
A. R. P. 527 0 2 ..... 2·080

PARISH OF DUMBARTON,

IN THE

COUNTY OF DUMBARTON.

No. of Sheet.	No. on Plan.	Area in Acres.	Description.
XVIII. 8.	1	·900	Gallangad Burn (part of).
XIX. 5.	2	1·973	Finnich Burn (half of).
XVIII. 10.	3	12·196	Plantation.
,,	4	6·178	Plantation.
,,	5	4·747	Plantation.
XVIII. 11.	6	3·885	Plantation.
,,	7	·393	Rough heathy pasture, &c.
,,	8	4·925	Glen & brushwood.
XVIII. 12.	9	4613·231	Dumbarton Muir.
,,	10	3·209	Pasture & rocks. (Knockupple).
XIX. 9.	11	·999	Pasture & rocks. (Earls Seat).
XVIII. 13.	12	1·006	Garden, &c.
,,	13	·327	Yard.
,,	14	·104	Cordale House.
,,	15	4·445	Ornamental ground, trees, road, &c.
,,	16	·487	House, garden, trees, &c.
,,	17	·353	Lade.
,,	18	·208	House & road.
,,	19	·812	Pasture.
,,	20	2·425	Cordale Print Works.
,,	21	17·614	River Leven (part of).
,,	22	9·158	Pasture & trees.
,,	23	2·771	Woody slope.
,,	24	144·435	Ornamental ground, trees, road, &c.
,,	25	·906	Houses, garden, &c.
,,	26	1·152	Garden.
,,	27	·320	Drying green (part of) & trees.
,,	28	·150	Bleaching green, road, & trees.
,,	29	·233	Foreshore of tidal water.
XVIII. 14.	30	6·041	Rough heathy pasture.
,,	31	8·797	Plantation.
,,	32	14·115	Arable & slope.
,,	33	16·382	Arable.
,,	34	4·956	Plantation.
,,	35	9·829	Arable.
,,	36	6·297	Plantation.
,,	37	8·131	Arable.
,,	38	1·815	Plantation.
,,	39	30·524	Arable, road, & slope.
,,	40	1·114	Rough pasture & slope.
		4947·543	*Carried forward.*

No. of Sheet.	No. on Plan.	Area in Acres.	Description.
		4947·543	*Brought forward.*
XVIII. 14.	41	·683	Pasture.
,,	42	3·513	Occupation road.
,,	43	·763	Woody slope.
,,	44	1·648	Pasture, trees, & slope.
,,	45	3·359	Plantation.
,,	46	1·490	Plantation.
,,	47	·404	Plantation.
,,	48	27·068	Arable, trees, & footpath.
,,	49	·190	Brushwood.
,,	50	6·794	Arable.
,,	51	11·023	Plantation & footpath.
,,	52	17·919	Arable, road, & footpath.
,,	53	2·155	Plantation & footpath.
,,	54	9·874	Arable, road, trees, & footpath.
,,	55	1·430	Arable.
,,	56	·321	Occupation road.
,,	57	1·084	Highdykes, homestead, garden, &c.
,,	58	2·701	Arable & road.
,,	59	11·162	Arable & road.
,,	60	1·733	Plantation.
,,	61	23·477	Arable & road.
,,	62	2·152	Plantation.
,,	63	7·625	Rough pasture.
,,	64	15·031	Arable.
,,	65	2·210	Brushwood & slope.
,,	66	23·560	Auchenreoch Glen (part of).
,,	67	·858	Plantation.
,,	68	10·605	Ornamental ground, road, trees, &c.
,,	69	·119	House (Strathleven).
,,	70	·406	Pond.
,,	71	·821	Offices.
,,	72	·288	Plantation
,,	73	·609	Yard.
,,	74	1·611	Plantation.
,,	75	3·963	Pasture, old quarries, trees, &c.
,,	76	·375	Mains, houses, garden, &c.
,,	77	14·389	Arable & road.
,,	78	·848	Occupation road.
,,	79	22·102	Arable & trees.
,,	80	1·013	Plantation.
,,	81	1·480	Plantation.
,,	82	14·229	Arable.
,,	83	3·774	Plantation.
,,	84	8·173	Arable.
,,	85	9·575	Arable.
,,	86	7·929	Arable.
,,	87	16·155	Plantation.
,,	88	10·506	Arable.
,,	89	1·592	Plantation.
,,	90	12·885	Arable.
		5271·217	*Carried forward.*

No. of Sheet.	No. on Plan.	Area in Acres.	Description.
		5271·217	*Brought forward.*
XVIII. 14.	91	1·898	Rough pasture, brushwood, &c.
,,	92	21·590	Arable.
,,	93	34·534	Plantation, slope, rocks, &c.
,,	94	·240	Pasture, slope, & rocks.
,,	95	8·934	Pasture & road.
,,	96	·012	House, &c.
,,	97	1·744	Woody slope.
,,	98	36·422	Ornamental ground & trees.
,,	99	1·754	Occupation road.
,,	100	5·380	Plantation.
,,	101	4·905	Arable.
,,	102	2·908	Pasture, slope, &c.
,,	103	1·194	Woody slope.
,,	104	·082	Plantation.
,,	105	·339	Pasture.
,,	106	1·153	Woody slope.
,,	107	5·805	Arable & trees.
,,	108	·861	Rough pasture, slope, &c.
,,	109	3·444	Woody slope, & footpath.
,,	110	6·829	Arable.
,,	111	5·077	Murroch Burn, (part of).
,,	112	1·712	Plantation & slope.
,,	113	·140	Pasture & road.
,,	114	1·054	Rough pasture.
,,	115	108·779	Rough heathy pasture.
XVIII. 15.	116	2·701	Glen & brushwood.
,,	117	711·795	Rough heathy pasture, glens, &c.
,,	118	·100	House, &c. (Aucheureoch).
,,	119	·971	Arable.
,,	120	1·673	Pasture & ruin.
,,	121	·080	Arable.
,,	122	29·818	Rough heathy pasture, &c.
,,	123	6·240	Arable.
,,	124	6·186	Arable & footroad.
,,	125	232·431	Rough pasture, part of burn, &c.
XVIII. 16.	126	8·453	Pasture (Doughnot Hill).
XIX. 13.	127	·023	House. (Burncrooks).
,,	128	1·081	Arable.
,,	129	5·902	Lily Loch.
XXII. 1.	130	4·308	Arable.
,,	131	7·765	Arable.
,,	132	27·669	River Leven (part of-tidal water).
XXII. 2.	133	·603	Foreshore of tidal water.
,,	134	14·009	Arable, road, & trees.
,,	135	·416	Plantation & slope.
,,	136	4·700	Pasture, slope, & trees.
,,	137	·624	Murroch, homestead & garden.
,,	138	11·030	Arable & road.
,,	139	6·918	Arable.
,,	140	·370	Brushwood & slope.
		6613·873	*Carried forward.*

No. of Sheet.	No. on Plan.	Area in Acres.	Description.
		6613·873	*Brought forward.*
XXII. 2.	141	6·258	Arable.
,,	142	·431	Kilmalid, homestead, &c.
,,	143	1·379	Occupation road.
,,	144	10·166	Arable.
,,	145	·917	Plantation.
,,	146	·653	Plantation.
,,	147	·020	Lodge.
,,	148	2·287	Arable.
,,	149	·185	Plantation.
,,	150	1·298	Pasture, trees, slope, & footpath.
,,	151	·129	Plantation.
,,	152	·189	House, garden, trees, &c.
,,	153	2·072	Pasture & trees.
,,	154	·257	Woody slope.
,,	155	2·067	Plantation & slope.
,,	156	6·985	Arable & road.
,,	157	·240	Arable.
,,	158	·625	Pasture, slope, & trees.
,,	159	6·777	Arable.
,,	160	7·229	Arable & road.
,,	161	3·218	Arable.
,,	162	1·095	Arable.
,,	163	3·588	Arable.
,,	164	·763	Occupation road.
,,	165	8·122	Arable.
,,	166	8·899	Arable.
,,	167	7·973	Arable.
,,	168	3·751	Arable.
,,	169	6·936	Arable.
,,	170	47·438	Rough heathy pasture, slope, &c.
,,	171	·319	Whins.
,,	172	9·015	Arable.
,,	173	5·746	Arable.
,,	173a	5·116	Arable.
,,	174	·509	Embankment.
,,	175	11·432	Arable & slope.
,,	176	·085	Murroch Burn (part of tidal water).
,,	177	21·488	Foreshore of tidal water.
,,	178	10·771	Arable & embankment.
,,	179	7·069	Arable.
,,	180	4·351	Arable.
,,	181	2·616	Arable & road.
,,	182	·381	Gateside, homestead, garden, &c.
,,	183	·131	Brushwood.
,,	184	·148	Brushwood.
,,	185	7·087	Arable.
,,	186	3·163	Arable, trees, & slope.
,,	187	·606	Pasture.
,,	188	6·199	Arable & road.
,,	189	2·292	Arable.
		6854·344	*Carried forward.*

No. of Sheet.	No. on Plan.	Area in Acres.	Description.
		6854·344	*Brought forward.*
XXII. 2.	190	15·450	Arable.
,,	191	3·863	Arable.
,,	192	4·035	Arable.
,,	193	·300	Brackenhirst, house & garden.
,,	194	3·733	Arable.
,,	195	1·605	Arable.
,,	196	·271	Bellsmyre, house, garden, &c.
,,	197	·540	Garden.
,,	198	3·541	Arable.
,,	199	3·995	Arable.
,,	200	7·037	Arable & road.
,,	201	3·371	Arable.
,,	202	3·137	Arable & road.
,,	203	·590	Ardochhill, homestead & garden.
,,	204	·370	Occupation road.
,,	205	7·334	Arable.
,,	206	4·966	Arable.
,,	207	6·094	Arable.
,,	208	·452	Plantation.
,,	209	4·061	Arable.
,,	210	9·715	Arable & road.
,,	211	9·593	Arable.
,,	212	7·839	Arable.
,,	213	8·916	Arable, &c.
,,	214	6·669	Arable.
,,	215	·389	Loaninghead, homestead, &c.
,,	216	1·963	Whins & road.
,,	217	28·508	Plantation & part of burn.
,,	218	·239	Pasture, trees, & part of burn.
,,	219	2·793	Arable.
,,	220	2·855	Arable & part of burn.
,,	221	·428	Pasture, trees, & part of burn.
,,	222	1·372	Whins & part of burn.
,,	223	·119	Priestyard, house & garden.
,,	224	2·669	Arable.
,,	225	2·190	Arable.
,,	226	2·950	Arable & slope.
,,	227	2·713	Arable, slope, & part of burn.
,,	228	·106	Pool.
,,	229	12·580	Arable.
,,	230	1·144	Pasture & embankment.
,,	231	19·981	Arable.
,,	232	1·139	Occupation road.
,,	233	13·854	Arable.
,,	234	1·770	Gooseholm, homestead, garden, &c.
,,	235	·491	Occupation road.
,,	236	8·051	Turnpike road.
,,	237	1·119	Arable.
,,	238	·132	Occupation road.
,,	239	4·623	Arable & road.
		7085·999	*Carried forward.*

No. of Sheet.	No. on Plan.	Area in Acres.	Description.
		7085·999	*Brought forward.*
XXII. 2.	240	5·370	Arable.
,,	241	7·733	Arable & road.
,,	242	5·069	Arable.
,,	243	9·491	Arable.
,,	244	11·213	Arable.
,,	245	1·674	Occupation road.
,,	246	10·292	Arable.
,,	247	5·754	Arable.
,,	248	2·656	Woody slope.
,,	249	13·089	Arable.
,,	250	6·869	Arable.
,,	251	2·194	Whins.
,,	252	12·363	Arable, half of Garshake Burn, &c.
,,	253	2·073	Arable & half of Garshake Burn.
,,	254	4·964	Plantation, slope, & part of burn.
,,	255	80·684	Dumbarton Common (part of).
,,	256	·657	Pool.
,,	257	·008	Arable.
,,	258	3·396	Arable.
,,	259	16·284	Arable & road.
,,	260	1·917	Arable & road.
,,	261	12·556	Arable.
,,	262	12·371	Arable.
,,	263	·340	Occupation road.
,,	264	·337	Pasture & trees.
,,	265	14·473	Arable.
,,	266	1·292	Aitkenbarr, homestead, garden, &c.
,,	267	·180	Pasture & trees.
,,	268	·685	Arable.
,,	269	11·183	Arable.
,,	270	15·540	Arable.
,,	271	·770	Pond.
,,	272	1·430	Arable & slope.
,,	273	7·533	Arable & slope.
,,	274	4·338	Plantation.
,,	275	23·464	Arable.
,,	276	3·904	Public road.
,,	277	1·870	Plantation.
,,	278	·419	Yard, &c. (Dumbarton Waterworks)
,,	279	10·050	Arable.
,,	280	·659	Plantation, slope, & half of burn.
,,	281	·958	Occupation road.
,,	282	·031	Thrashing mill.
,,	283	·275	Stackyard & slope.
,,	284	1·478	Plantation & slope.
,,	285	14·872	Arable, road, & slope.
,,	286	·589	Arable.
,,	287	10·190	Arable.
,,	288	5·735	Arable.
,,	289	5·184	Plantation & slope.
		7452·455	*Carried forward.*

No. of Sheet.	No. on Plan.	Area in Acres.	Description.
		7452·455	*Brought forward.*
XXII. 3.	290	13·276	Arable.
,,	291	1·881	Plantation.
,,	292	·060	Occupation road.
,,	293	5·140	Arable.
,,	294	20·599	Rough pasture, part of burn, &c.
,,	295	7·130	Rough pasture, half of burns, &c.
,,	296	1·518	Plantation.
,,	297	4·729	Arable.
,,	298	·060	Pasture & trees.
,,	299	·635	Pasture.
,,	300	·080	Occupation road.
,,	301	·604	Maryland, homestead, garden, &c.
,,	302	1·651	Pasture, slope, & part of burn.
,,	303	3·214	Arable & slope.
,,	304	91·446	Rough pasture, part of burn, &c.
,,	305	·103	Rough pasture & part of burn.
,,	306	8·698	Arable.
,,	307	3·207	Plantation & slope.
,,	308	7·564	Arable.
,,	309	·250	House, garden, &c.
,,	310	8·236	Arable.
,,	311	11·626	Plantation, slope, & road.
,,	312	·520	Occupation road.
,,	313	1·079	Garshake, homestead, garden, &c.
,,	314	19·152	Arable.
,,	315	·938	Arable.
,,	316	2·172	Embankment.
,,	317	3·645	Reservoir.
,,	318	28·965	Arable.
,,	319	2·692	Rough pasture, half of burn, &c.
,,	320	·351	Pasture, & half of Overton Burn.
,,	321	·769	Brushwood, rocks, & slope.
,,	322	18·769	Plantation, rocks, slope, road, &c.
,,	323	·662	Overton Burn (half of).
XXII. 4.	324	26·111	Fyn Loch (part of).
XXII. 6.	325	4·589	Arable.
,,	326	5·821	Cemetery.
,,	327	·260	Houses, garden, &c.
,,	328	·306	Ornamental ground, &c.
,,	329	9·339	Arable.
,,	330	6·532	Arable.
,,	331	3·220	Whins, road, &c.
,,	332	15·434	Arable.
,,	333	·808	Pasture & trees.
,,	334	1·281	Whins.
,,	335	·587	Brushwood.
,,	336	1·925	Arable.
,,	337	7·091	Arable.
,,	338	1·585	Arable.
,,	339	9·614	Arable.
		7818·379	*Carried forward.*

No. of Sheet.	No. on Plan.	Area in Acres.	Description.
		7818·379	*Brought forward.*
XXII. 6.	340	7·488	Arable.
,,	341	8·022	Arable.
,,	342	10·413	Arable.
,,	343	·361	Brushwood, slope, & rocks.
,,	344	·463	Brushwood, slope, & rocks.
,,	345	5·748	Arable.
,,	346	·763	Arable.
,,	347	1·303	Pond (part of).
,,	348	·095	Pasture & half of burn.
,,	349	6·782	Arable & half of burn.
,,	350	8·184	Arable.
,,	351	4·383	Arable & part of burn.
,,	352	7·101	Arable.
,,	353	·757	Corslet, homestead, garden, &c.
,,	354	·816	Occupation road.
,,	355	3·412	Arable.
,,	356	4·815	Arable.
,,	357	·199	Lodge & garden.
,,	358	1·584	Plantation & road.
,,	359	3·114	Ornamental ground & trees.
,,	360	·264	Crosslet House, &c.
,,	361	1·034	Ornamental ground, trees, &c.
,,	362	2·347	Plantation, road, slope, &c.
,,	363	·483	Garden.
,,	364	6·695	Arable.
,,	365	·972	Plantation.
,,	366	2·636	Ornamental ground.
,,	367	3·833	Arable.
,,	368	2·049	Plantation & slope.
,,	369	2·528	Gruggies Burn, & parts of burn.
,,	370	1·075	Plantation & slope.
,,	371	·139	House & garden.
,,	372	·324	Arable & slope.
,,	373	·769	Silvertonhill, homestead, &c.
,,	374	5·384	Arable.
,,	375	·249	Occupation road.
,,	376	1·214	Dumbartonshire Junction Railway.
,,	377	5·570	Arable.
,,	378	7·012	Arable.
,,	379	3·280	Arable.
,,	380	1·058	Arable.
,,	381	·179	Arable.
,,	382	7·137	Arable.
,,	383	·917	Parish road.
,,	384	·066	House, &c.
,,	385	1·177	Arable.
,,	386	1·046	Arable & part of burn.
,,	387	·730	Arable & trees.
,,	388	·100	Parish road.
,,	389	·216	Arable.
		7954·665	*Carried forward.*

No. of Sheet.	No. on Plan.	Area in Acres.	Description.
		7954·665	*Brought forward.*
XXII. 6.	390	2·203	Arable.
,,	391	·894	Arable.
,,	392	·708	Turnpike road.
,,	393	2·066	Arable.
,,	394	·052	Arable.
,,	395	·102	Garden (part of).
,,	396	·195	Occupation road.
XXII. 7.	397	·040	Pasture.
,,	398	·698	Arable.
XXII. 10.	399	30·295	River Clyde (half of—tidal water).
		7991·918	

RECAPITULATION.

7828·644	Land.
13·680	Public roads.
1·214	Railway.
68·007	Water.
22·324	Foreshore of tidal water.
58·049	Tidal water.
7991·918	Area of the Parish of Dumbarton, (exclusive of that portion within the Parliamentary Boundary).

No. of Sheet.	No. on Plan.	Area in Acres.	Description.
XXII. 2.	400	7·772	Arable & road.
,,	401	3·644	Arable.
,,	402	6·118	Arable & road.
,,	403	1·138	Arable.
,,	404	·018	House. (Barloan T.P.)
,,	405	6·362	Arable.
,,	406	·490	Arable.
,,	407	·287	Arable.
,,	408	·332	Arable.
,,	409	·949	Arable.
,,	410	1·060	Arable.
,,	411	1·239	Houses, garden, &c.
,,	412	1·314	Occupation road.
,,	413	·806	Houses, gardens, &c.
,,	414	·448	Houses, gardens, &c.
,,	415	·120	House & garden.
,,	416	1·650	Arable.
,,	417	·610	Arable.
,,	418	·128	Occupation road.
,,	419	·360	House & garden.
,,	420	5·505	Arable.
,,	421	1·198	Turnpike road (half of).
XXII. 5.	422	6·401	Leven Engine Works, houses, &c.
,,	423	·383	Parish road.
,,	424	·448	Foreshore of tidal water.
XXII. 6.	425	15·711	Tidal water.
,,	426	2·704	Engine works, &c.
,,	427	·372	Sawmill & yard.
,,	428	·030	Railway station.
,,	429	·315	Private road, pasture, &c.
,,	430	·432	Houses, garden, trees, road, &c.
,,	431	·307	Parish road.
,,	432	·626	Ornamental ground, trees, road, &c.
,,	433	1·305	Ornamental ground, trees, road, &c.
,,	434	2·075	Houses, ornamental ground, &c.
,,	435	4·125	Foreshore of tidal water.
,,	436	1·495	Arable.
,,	437	·250	House, garden, trees, road, &c.
,,	438	·219	Pasture.
,,	439	·917	Ornamental ground, trees, & road.
,,	440	·932	Houses, ornamental ground, &c.
,,	441	·338	Garden.
,,	442	1·619	Arable.
,,	443	4·606	Arable.
,,	444	·108	Pasture.
,,	445	·062	Yard & shed.
,,	446	·131	House, &c.
,,	447	1·423	Pasture, marsh, shed, & yard.
,,	448	·383	Ornamental ground, trees, & road.
,,	449	1·788	Houses, ornamental ground, &c.
		91·053	*Carried forward.*

No. of Sheet.	No. on Plan.	Area in Acres.	Description.
		91·053	*Brought forward.*
XXII. 6.	450	·196	Plantation, part of lade, &c.
,,	451	·175	Pasture.
,,	452	·213	Dam.
,,	453	8·655	Railway (part of).
,,	454	1·074	Arable.
,,	455	1·461	Arable.
,,	456	2·423	Arable.
,,	457	·107	Stackyard & house.
,,	458	·498	Occupation road, part of lade, &c.
,,	459	·954	Rope & sailcloth factory, &c.
,,	460	1·116	Arable, trees, &c.
,,	461	2·812	Arable.
,,	462	3·660	Parish road.
,,	463	13·823	Houses, gardens, &c.
,,	464	·823	Parish road.
,,	465	11·963	Houses, gardens, &c.
,,	466	·816	Parish road.
,,	467	1·188	County buildings, prison, &c.
,,	468	3·359	Gas works, houses, gardens, &c.
,,	469	4·872	Houses, gardens, &c.
,,	470	22·511	River Leven (half of—tidal water).
,,	471	·300	Quay.
,,	472	·089	Parish road.
,,	473	3·384	Houses, gardens, timber yards, &c.
,,	474	1·007	Church & burial ground.
,,	475	·365	Houses, &c.
,,	476	·276	Pasture.
,,	477	2·753	Houses, gardens, &c.
,,	478	·210	Occupation road.
,,	479	·470	Houses, ornamental ground, &c.
,,	480	·095	Occupation road, &c.
,,	481	·974	Arable & half of burn.
,,	482	·386	Pasture, slope, half of burn, &c.
,,	483	1·737	Ornamental ground, trees, &c.
,,	484	2·200	Arable.
,,	485	3·442	Garden & half of burn.
,,	486	3·315	Arable & half of burn.
,,	487	2·389	Houses, gardens, & part of burn.
,,	488	2·981	Garden, part of burn, &c.
,,	489	·050	Footpath.
,,	490	·110	Houses, &c.
,,	491	3·062	Dock Ship-building Yard, &c.
,,	492	·286	Tidal water (part of burn).
,,	493	·183	Foreshore of tidal water.
,,	494	·771	Houses, gardens, road, &c.
,,	495	1·016	Arable.
,,	496	·067	House, &c.
,,	497	4·603	Arable.
,,	498	·393	House, &c. (Glenfield).
,,	499	2·266	Parish road.
		212·932	*Carried forward.*

No. of Sheet.	No. on Plan.	Area in Acres.	Description.
		212·932	*Brought forward.*
XXII. 6.	500	1·052	Ship-building yard, &c.
,,	501	3·960	Arable.
,,	502	·320	Roodlands Cottage, garden, &c.
,,	503	·667	Arable & footpath.
,,	504	1·026	Arable & footpath.
,,	505	1·105	Arable.
,,	506	·118	Occupation road.
,,	507	1·177	Arable.
,,	508	4·333	Arable.
,,	509	1·640	Foreshore of tidal water.
,,	510	52·220	Dumbarton Common (part of).
,,	511	2·257	Pool.
,,	512	·198	House, &c. (Braehead).
,,	513	·597	Plantation & footpath.
,,	514	·260	Garden.
,,	515	3·367	Arable.
,,	516	3·266	Arable.
,,	517	·488	Seapesland, cottage & garden.
,,	518	·443	Ornamental ground, trees, &c.
,,	519	·358	Acre Cottages & gardens.
,,	520	3·569	Arable.
,,	521	6·669	Arable.
,,	522	4·941	Arable.
,,	523	3·364	Arable.
,,	524	2·100	Arable.
,,	525	6·023	Arable.
,,	526	·370	Pasture.
,,	527	·502	Plantation & footpath.
,,	528	·361	Westonlee, houses, garden, &c.
,,	529	·916	Plantation, road, & footpath.
,,	530	2·474	Turnpike road.
,,	531	·849	Lilybank, houses, gardens, &c.
,,	532	·080	Waste ground.
,,	533	·667	Greenfield, houses, gardens, &c.
,,	534	·081	Plantation.
,,	535	5·419	Arable, &c.
,,	536	1·527	Parish road.
,,	537	·178	Boghead Cottage, &c.
,,	538	·916	Arable.
,,	539	2·861	Arable.
,,	540	5·862	Arable.
,,	541	4·640	Arable.
,,	542	2·520	Arable.
,,	543	·156	House, &c. (Netherbank).
,,	544	3·466	Arable & part of lade.
,,	545	·428	Occupation road.
,,	546	·109	House, &c. (Boghead).
,,	547	6·507	Arable & part of lade.
,,	548	1·348	Arable, trees, &c.
,,	549	2·421	Arable.
		363·108	*Carried forward.*

No. of Sheet.	No. on Plan.	Area in Acres.	Description.
		363·108	*Brought forward.*
XXII. 6.	550	2·316	Arable & part of lade.
,,	551	6·246	Arable.
,,	552	5·278	Arable.
,,	553	·023	Arable.
,,	554	·619	Arable.
,,	555	·773	Pond (part of).
,,	556	·043	Pasture.
,,	557	·229	Pasture.
,,	558	·695	Pond.
,,	559	5·440	Arable.
,,	560	4·030	Arable.
,,	561	6·461	Arable.
,,	562	5·202	Arable.
,,	563	2·925	Arable.
,,	564	11·086	Arable.
,,	565	2·004	Arable.
,,	566	·962	Pasture & embankment.
,,	567	7·229	Arable.
,,	568	·318	Garden.
,,	569	·167	House, &c.
,,	570	·893	Garden.
,,	571	·517	Garden.
,,	572	4·601	Arable.
,,	573	·310	Green, houses, &c.
,,	574	·840	Garden.
,,	575	2·252	Arable & footpath.
,,	576	·157	Eastfield Cottage, &c.
,,	577	·416	Ornamental ground & footpath.
,,	578	2·094	Ornamental ground & trees.
,,	579	·466	Occupation road & trees.
,,	580	·459	Knoxland, houses, &c.
,,	581	1·079	Ornamental ground, trees, &c.
,,	582	·792	Garden.
,,	583	·737	Arable.
,,	584	4·922	Arable.
,,	585	·212	Gruggies Burn (part of).
,,	586	4·803	Victoria Ship-building Yard.
,,	587	·013	House.
,,	588	5·190	Arable & road.
,,	589	5·363	Arable.
,,	590	·541	Pasture & slope.
,,	591	10 308	Foreshore of tidal water.
,,	592	1·072	Arable.
,,	593	·033	Footpath.
,,	594	1·590	Parish road.
,,	595	4·875	Arable.
,,	596	4·669	Arable.
,,	597	·158	Gruggies Burn (half of-tidal water)
,,	598	1·079	Pasture & rocks.
,,	599	·321	Plantation.
		485·916	*Carried forward.*

No. of Sheet.	No. on Plan.	Area in Acres.	Description.
		485·916	*Brought forward*
XXII. 6.	600	1·161	Ornamental ground & trees.
,,	601	·205	Garden.
,,	602	·167	Plantation & footpath.
,,	603	1·339	Ornamental ground, trees, road, &c.
,,	604	·460	Castle Green, houses, &c.
,,	605	·540	Garden, &c.
,,	606	6·057	Arable & slope.
,,	607	9·866	Dumbarton Castle.
,,	608	·162	Garden.
XXII. 10.	609	·622	Pasture.
,,	610	5·031	Leven Mouth (tidal water).
,,	611	59·677	Foreshore of tidal water.
		571·203	

RECAPITULATION.

423·157	Land.
15·133	Public roads.
8·685	Railway.
4·150	Water.
76·381	Foreshore of tidal water.
43·697	Tidal water.
571·203	Area of the Parish of Dumbarton, within the Parliamentary Boundary.

RECAPITULATION FOR THE PARISH.

8251·831	Land.
28·813	Public roads.
9·869	Railways.
72·157	Water.
98·705	Foreshore of tidal water.
101·746	Tidal water.
8563·121	Total area of the Parish of Dumbarton, in the County of Dumbarton.

INDEX TO PLACES

IN THE

PARISH OF DUMBARTON.

COUNTY OF DUMBARTON.

Name of Place.	No. of Sheet. 6 inch scale.	No. of Sheet. 25·344 in. scale.	Descriptive Remarks.
Auchenreoch Muir.	XVIII.	11	
Auchenreoch	,,	15	A dwelling house.
Ardochhill	XXII.	2	A farmsteading.
Aitkenbarr	,,	2	A farmsteading.
Acre Cottages.	,,	6	
Black Burn.	XVIII.	15	
Burn Crooks	XIX.	13	
Brackenhirst	XXII.	2	A dwelling house.
Bellsmyre	,,	2	A dwelling house.
Black Linn.	,,	4	A waterfall.
Braehead.	,,	6	A dwelling house.
Boghead.	,,	6	A dwelling house.
Common Kist.	XVIII	11	A hill feature.
Common Ford.	,,	12	
Cordale House	,,	13	
Carling Burn.	XIX.	5	
Cairn of Fyn Loch.	XXII.	4	
Corslet.	,,	6	A farmsteading.
Crosslet	,,	6	A mansion
Dumbarton Muir.	XVIII.	12	
Doughnot Burn.	,,	16	
Doughnot Hill.	,,	16	
Dumbarton Common.	XXII.	2	
Dumbarton Waterworks.	,,	2	
Darnyeaip	,,	4	A hill feature.
Dumbarton Castle.	,,	6	
Earl's Seat.	XIX.	9	A hill feature.
Finland Burn.	XVIII.	7	
Finnich Burn.	XIX.	5	
Fyn Loch	XXII.	4	
Gallangad Burn.	XVIII.	8	
Glen of the House Burn	XIX.	9	

Name of Place.	No. of Sheet. 6 inch scale.	No. of Sheet. 25·344 in. scale.	Descriptive Remarks.
Gateside	XXII.	2	A farmsteading.
Gooseholm	,,	2	A farmsteading.
Garshake	,,	3	A farmsteading.
Greenvale	,,	6	A dwelling house.
Greenfield	,,	6	A dwelling house.
Gruggies Burn	,,	6	
Hill of Standing Stanes	XVIII.	11	A hill feature.
Highdykes	,,	14	A farmsteading.
Hazel Glen	,,	15	
Knockshanoch	,,	11	A hill feature.
Knockupple	,,	12	A hill feature.
Knockvadie	XIX.	9	A hill feature.
Kilmalid	XXII.	2	A farmsteading.
Knoxland	,,	6	A dwelling house.
Lang Cairn	XVIII.	8	A hill feature.
Lang Dyke	,,	11	A hill feature.
Little White Hill	,,	15	
Little Saughen Brae	,,	16	
Loaninghead	XXII.	2	A farmsteading.
Lilybank	,,	6	Two dwelling houses.
Murroch Burn	XVIII.	11	
Mains	,,	14	Two cottages.
Murroch	XXII.	2	A farmsteading.
Maryland	,,	3	A farmsteading.
Meikle Saughen Brae	XVIII.	16	
Netherbank	XXII.	6	A dwelling house.
Overton Burn	,,	3	
Pappert Hill	XVIII.	11	
Priestyard	XXII.	3	A dwelling house.
Queen's Seat	XIX.	13	
Red Brae	XVIII.	7	
Reservoir (Dumbarton Waterworks)	XXII.	3	
Roodlands Cottage	,,	6	
River Leven	,,	6	
Strathleven	XVIII.	14	A mansion house.
Spout of the Three Marches	XIX.	13	A waterfall.
Spardie Linn	XXII.	3	A waterfall.
Scapesland	,,	6	A dwelling house.
Silvertonhill	,,	6	A farmsteading.

Name of Place.	No. of Sheet.		Descriptive Remarks.
	6 inch scale.	25·344 in. scale.	
Tombocle Hill.....	XVIII.	8	
Townend.....	XXII.	2	A small village.
Victoria Ship-building Yard	,,	6	
White Haughs.....	XIX.	5	
Westonlee.....	XXII.	6	A dwelling house.

AGENTS FOR THE SALE

OF THE

ORDNANCE PLANS.

ENGLAND.

London	Mr. E. Bumpus, 6, Holborn Bars, E.C. Mr. J. Arrowsmith, 10, Soho Square, W. Messrs. Letts, Son, & Co., 8, Royal Exchange, E.C. Messrs. Longman & Co., Paternoster Row, E.C. Mr. E. Stanford, 6, Charing Cross, S.W. Messrs. Vacher & Son, 29, Parliament Street, S.W. Messrs. Williams & Norgate, 14, Henrietta Street, Covent Garden. Messrs. G. Philip & Son, 32, Fleet Street, E.C.; & L'pool. Mr. J. Wyld, Charing Cross. Dr. J. J. Whitty, C.E., 35, Parliament Street, S.W.
Appleby	Mr. J. Whitehead.
Alnwick	Mr. M. Smith.
Bradford	Mr. Henry Gaskarth, Westgate.
Bath	Messrs. Sims & Son.
Birmingham	Mr. H. Wright (late Napper & Wright).
Beverley	Mr. John Kemp.
Bolton	Mr. H. Bradbury.
Bristol	Mr. John Lavars.
Bishop Auckland	Mr. M. Braithwaite.
Barnard Castle	Messrs. J. & R. W. Atkinson
Cleveland, Yorkshire	Mr. George Dixon.
Cardiff	Mr. Hugh Bird.
Carlisle	Messrs. Thurnam & Sons.
Coventry	Mr. Edward Wright.
Chelmsford	Mr. Thomas B. Arthy.
Cockermouth	Mrs. M. Bailey.
Darlington	Mr. H. Penney.
Durham	Mr. George Andrews.
Dover	Mr. M. C. & F. Batcheller.
Devonport	Mr. S. W. Hearle.
Fareham	Mr. George Sutton.
Gloucester	Messrs. G. J. Wait & Co.
Great Ayton, nr. Stokesley, Yorkshire	Mr. G. Dixon.
Hartlepool	Messrs. Pearson & Co.
Huddersfield	Mr. A. L. Peace.
Hull	Mr. J. W. Leng.
Kirkby Lonsdale	Mr. R. Morphet.
Kendal	Mr. T. Atkinson.
Keswick	Mr. James Mayo.
Liverpool	Messrs. Philip, Son, & Nephew, 49 & 51, South Castle St. Messrs. Webb & Hunt. Mr. J. R. Isaac.

AGENTS, ENGLAND—Continued.

Leeds	Mr. J. Smith.
Longton	Mr. F. S. Wright
Longport, Staff...	Mr. Evans.
Maryport	Mr. John Adair.
Malton	Mr. H. Smithson.
Manchester	Mr. E. Slater. Mr. W. T. Hansbrow, 111, Bury New Road.
North Shields ..	Messrs. Phillipson & Hare.
Norwich	Mr. H. Pigg.
Newcastle.....	Mr R. Turner.
Nottingham	Mr. R. Sutton.
Oldham	Mr. John Hirst.
Oxford	Messrs. Spiers & Son.
Penrith.....	Mr. B. T. Sweeten.
Portsmouth	Mr. W. H. Charpentier
Plymouth	Mr. J. Land.
Preston	Mr. R. Veevers.
Reading.....	Mr. G. Lovejoy.
Rochdale	Mr. E. Wrigley.
Richmond, Yorkshire.....	Mr. J. Bell.
Ripon	Messrs. Johnston & Co.
Scarborough....	Mr. S. W. Theakstone.
Settle	Mr. J. Wildman.
Sheffield	Mr. H. Pawson.
Swansea.....	Mr. E. Pearce.
Stockton-on-Tees	Messrs. Jennett & Co.
Southampton ..	Messrs. Forbes & Bennet. Mr. W. Sharland.
Sunderland	Mr. W. H. Hills.
Torquay.....	Mr. W. T. Fisher.
Thirsk	Mr. W. Bransby.
Ulverston.....	Mr. Soulby.
Wakefield	Messrs. Hicks & Allen.
Wigan	Mr. S. G. Bucknall.
Whitehaven....	Messrs. Callender & Dixon.
Windermere....	Mr. J. Garnett.
Worcester.....	Mr. J. R. Mister.
Wolsingham	Mr. J. Chapman, Postmaster, &c.
York	Mr. J. Glaisby. Mr. J. Sampson.

SCOTLAND.

Edinburgh	Messrs. Johnston, 4, St. Andrew Square. Messrs. Black, North Bridge. Mr. T. C. Jack, Princes Street.
Ayr	Mr. John Dick.
Aberdeen	Messrs. Keith & Gibb.
Airdrie, Lanarksh	Mr. Thomas Forsyth.
Annan	Mr. William Cuthbertson.
Bathgate	Mr. J. Johnston.
Berwick-upon-Tweed	Mr. A. Henderson.
Cupar.....	Mr. S. Robinson.
Dumfries	Mr. Sinclair.

Dunfermline ..	Messrs. Miller & Son.
Dunse.....	Mr. George Johnston.
Dundee	Mr. C. D. Chalmers.
Dumbarton	Mr. J. Irving.
Forfar	Mr. W. Shepperd.
Glasgow	Messrs. J. Smith & Son. Messrs. J. Lumsden & Son.
Haddington	Mr. J. Millen.
Hawick	Mr. William Syme.
Jedburgh	Messrs. A. & W. Easton.
Kirkcaldy.....	Mr. J. J. Wilson.
Kirkcudbright..	Mr. J. Nicholson.
Kinross	
Kelso.....	Mr. J. H. Rutherford.
Linlithgow	Mr. A. Waldie.
Montrose	Mr. Geo. Walker, High Street.
Moffat	Mr. William Muir.
Newton Stewart	Miss A. Watson.
Peebles	Mr. R. Stirling.
Paisley	Mr. William McIntyre.
Perth.....	Mrs. M. Paton. Messrs. MacDonald & MacCallum, 30, George Street.
Selkirk	Mr. G. Lewis.
Stirling.....	Mr. Robert S. Shearer.
Wishaw, Lanarkshire.....	Mr. W. Campbell.

IRELAND.

Dublin	Messrs. Hodges & Smith, Grafton Street. Messrs. Brassington & Gale, 6, Bachelor's Walk. Dr. J. J. Whitty, C.E.; and at London. Messrs. Thom & Son, 87 & 88, Abbey Street.
Armagh	Mr. John McWatters.
Athlone.....	Mr. James Martin.
Belfast	Mr. James Magill.
Cork	Mr. Francis Guy.
Carlow	Mr. Thomas Edwards.
Cavan.....	Mr. John Fegan.
Clonmell	Mr. James O'Neill.
Drogheda	Mr. Michael Daly.
Enniskillen	Mr. William Trimble.
Galway	Mr. Thomas Croker.
Kilkenny	Mr. William Nicholson.
Londonderry ..	Mr. Hempton
Mallow	Mr. Joseph Johns.
Mullingar	Mr. Sampson Wallis.
Newry	Mr. Robert Greer.
Omagh	Mr. John Nelis.
Waterford	Mr. Thomas S. Harvey.
Wexford	Mr. F. S. Davis.

7

ORDNANCE SURVEY OF SCOTLAND.

BOOK OF REFERENCE TO THE PLAN

OF THE

PARISH OF DUN,

IN THE

COUNTY OF FORFAR,

CONTAINING 6030·124 ACRES.

COLONEL SIR HENRY JAMES, R.E., F.R.S., F.G.S., &c.,
SUPERINTENDENT OF THE ORDNANCE SURVEY.

PRINTED AT THE ORDNANCE SURVEY OFFICE, SOUTHAMPTON.

1864.

Price One Shilling.

round,
to one

e area

ok.

cluded

·4.

ntains
erence
Plans,

Scales

.. W

.. T

.. T

con

equent

-

. C.F.
. T.C.
. C.W.
. Def.
. T.S.

Where a change occurs in the boundaries, the symbol [o—o] is used to show the part at which the change takes place.

EXPLANATORY REMARKS.

The Scale of the Parish Plans is the 1-2500th of the actual length on the ground, and is equal to 25·344 inches to a mile, which is very approximately equal to one square inch to one acre, the square of 1·0018 inch being equal to one acre.

The length of each sheet is one and a-half miles, and the width one mile, the area of each sheet is therefore 960 acres.

Each enclosure has a reference number to the area which is given in this Book.

The Braces [ʃ] on the plans are to indicate that the spaces so braced are included under the same reference number.

The Altitudes in feet above the Mean Level of the Sea are written thus —31·4.

The Scale of the Plans of the County is 6 inches to a mile, and each sheet contains the same area as 16 sheets of the Parish Plans. There is, therefore, a double reference number to each sheet as VI. 9., the Roman Numerals referring to the County Plans, the Arabic Figures to the Parish Plans.

The following are the characters employed on the Ordnance Plans on the Scales of 1·2500 and 6 inches to a mile:—

County Names	C	Hundreds or Wards	W
Parishes	P	Townships	T
Extra Parochial	E	Division of Townships	T

Antiquities ..... ROMAN / Druidical or Saxon / Norman or Subsequent

The descriptions of the boundaries are shown by the following initials:—

Centre of Stream	*C.S.*	Centre of Fence	*C.F.*
Centre of Road	*C.R.*	Top of Cop	*T.C.*
Side of Stream or Drain	*S.S.* or *S.D.*	Centre of Wall	*C.W.*
Root of Hedge	*R.H.*	Defaced	*Def.*
Face of Wall	*F.W.*	Track of Stream	*T.S.*

Undefined ..... *Und.*

Where a change occurs in the boundaries, the symbol [o—o] is used to show the part at which the change takes place.

TABLE

FOR CONVERTING DECIMAL PARTS OF AN ACRE INTO ROODS AND PERCHES.

Perches.	0 Rood.	1 Rood.	2 Roods.	3 Roods.	Perches.	0 Rood.	1 Rood.	2 Roods.	3 Roods
0	·000	·250	·500	·750	21	·131	·381	·631	·881
1	·006	·256	·506	·756	22	·137	·387	·637	·887
2	·012	·262	·512	·762	23	·144	·394	·644	·894
3	·019	·269	·519	·769	24	·150	·400	·650	·900
4	·025	·275	·525	·775	25	·156	·406	·656	·906
5	·031	·281	·531	·781	26	·162	·412	·662	·912
6	·037	·287	·537	·787	27	·169	·419	·669	·919
7	·044	·294	·544	·794	28	·175	·425	·675	·925
8	·050	·300	·550	·800	29	·181	·431	·681	·931
9	·056	·306	·556	·806	30	·187	·437	·687	·937
10	·062	·312	·562	·812	31	·194	·444	·694	·944
11	·069	·319	·569	·819	32	·200	·450	·700	·950
12	·075	·325	·575	·825	33	·206	·456	·706	·956
13	·081	·331	·581	·831	34	·212	·462	·712	·962
14	·087	·337	·587	·837	35	·219	·469	·719	·969
15	·094	·344	·594	·844	36	·225	·475	·725	·975
16	·100	·350	·600	·850	37	·231	·481	·731	·981
17	·106	·356	·606	·856	38	·237	·487	·737	·987
18	·112	·362	·612	·862	39	·244	·494	·744	·994
19	·119	·369	·619	·869	40	·250	·500	·750	1·000
20	·125	·375	·625	·875					

N.B.—To convert Decimal Fractions of an Acre into Roods and Perches, multiply the decimal first by 4 and then by 40, preserving the same number of decimals in the product.

Examples—

A.	R.	P.	Acres.
			633·357
			4
			1·428
			40
633	1	17	17·120

A.	R.	P.	Acres.
			527·013
			4
			·052
			40
527	0	2	2·080

PARISH OF DUN,

IN THE

COUNTY OF FORFAR.

No. on Plan.	Area in Acres.	Description.	No. on Plan.	Area in Acres.	Description.
1	81·192	Arable, roads, half of drains, &c.		664·241	*Brought forward.*
			31	4·643	Rough pasture.
2	·148	House, garden, &c.	32	·461	Rough pasture.
3	40·439	Arable.	33	39·214	Rough pasture, whins, trees, &c.
4	1·860	Homestead, garden, &c. (Whitefield).	34	85·046	Balnillo Wood.
5	1·145	Occupation road.	35	46·715	Arable & part of burn.
6	21·921	Arable, half of drains, &c.	36	7·356	Plantation.
			37	14·702	Arable, &c.
7	28·734	Arable & half of drains.	38	·302	Dam.
8	5·630	Parish road (part of).	39	9·792	Arable.
9	1·755	Plantation.	40	·171	House, &c.
10	·716	Rough pasture, quarry, &c.	41	6·966	Arable.
			42	·752	Homestead, garden, &c. (North Mains of Dun).
11	30·938	Arable and occupation road.			
12	39·967	Arable & road.	43	81·386	Dun Wood (part of).
13	1·054	Rough pasture, whins, &c.	44	3·152	Public road.
			45	101·034	Glenskinno Wood.
14	21·165	Arable & part of drains.	46	6·267	Arable & half of drain.
15	4·467	Public road.	47	5·394	Arable, road, & half of drain.
16	68·521	Arable & part of drains.			
17	6·899	Arable.	48	·128	House, garden, &c. (Nether Damside).
18	·211	Plantation.			
19	·120	Pasture.	49	8·733	Arable & half of drain.
20	147·646	Arable, & occupation road.	50	6·281	Arable and occupation road.
21	1·077	Homestead, gardens, &c. (Damside).	51	6·394	Arable & half of drain.
			52	8·060	Arable & half of drain.
22	84·145	Plantation, road, and part of burn.	53	6·041	Arable and occupation road.
23	3·660	Rough pasture.	54	6·232	Arable & half of drain.
24	2·633	Plantations, road, and part of burns.	55	8·035	Arable & half of drain.
			56	2·675	Arable.
25	4·463	Old public road.	57	6·287	Arable & part of drain.
26	11·277	Rough pasture, &c.	58	8·703	Arable.
27	48·548	Lake (Dun's Dish).	59	·462	House, smithy, garden, &c.
28	·886	Rough pasture.			
29	2·271	Plantation.	60	107·451	Dun Wood (part of) & part of burn.
30	·753	Plantatiou.			
	664·241	*Carried forward.*		1253.076	*Carried forward.*

No. on Plan.	Area in Acres.	Description.	No. on Plan.	Area in Acres.	Description.
	1253·076	*Brought forward.*		1793·931	*Brought forward.*
61	11·035	Arable.	103	50·883	Arable & road.
62	12·953	Arable.	104	·086	House, garden, &c.
63	13·827	Arable.	105	·410	Dam.
64	20·434	Plantation.	106	1·962	Public road.
65	4·379	Plantation.	107	·260	Dam.
66	10·512	Arable and occupation road.	108	232·535	Arable & footpath.
			109	2·689	Homestead, gardens, &c. (Glenskinno).
67	30·217	Wood.			
68	14·323	Public road.	110	·299	Plantation.
69	·343	Houses, gardens, &c.	111	·016	House, &c.
70	28·256	Arable.	112	·169	Houses, garden, &c. (Law's Croft).
71	21·118	Arable, road, ruin, &c.			
72	22·707	Arable.	113	11·697	Wood & part of burn.
73	21·133	Arable.	114	·166	Drying Green.
74	1·277	Rough pasture & whins.	115	·069	Lodge, garden, &c.
75	3·866	Plantation.	116	·715	Plantation.
76	1·928	Houses, gardens, &c. (Burnside, part of).	117	·383	Houses, garden, &c. (Brucemill).
77	·424	Arable.	118	25·929	Arable, part of burn, &c.
78	3·040	Arable.			
79	·902	Houses, gardens, &c. (Burnside, part of).	119	·777	Parish road (part of).
			120	·503	Homestead, garden, &c. (Balnillopark).
80	1·363	Arable & part of burn.			
81	·057	Houses, &c.	121	·070	Occupation road.
82	18·398	Wood & part of burn.	122	28·302	Arable.
83	26·641	Arable.	123	18·032	Arable.
84	·288	Houses, gardens, &c. (Dun Cottages).	124	16·334	Arable.
			125	31·935	Arable.
85	5·984	Arable and occupation road.	126	1·111	Homestead, garden, &c. (Balnillo).
86	·330	Houses, garden, &c.	127	27·646	Arable.
87	·947	Occupation road.	128	24·362	Arable.
88	·017	House.	129	·928	Old quarry, road, &c.
89	·101	Houses, gardens, &c.	130	27·958	Arable.
90	·026	Houses.	131	25·578	Arable.
91	135·913	Arable and occupation road.	132	15·258	Arable and occupation road.
92	·649	House, garden, &c.	133	14·248	Arable.
93	4·105	Arable, road, & part of burn.	134	25·882	Arable.
			135	24·129	Arable and occupation road.
94	·438	House, garden, &c.			
95	·045	House, ruin, &c.	136	25·754	Arable.
96	56·557	Arable.	137	26·568	Arable.
97	13·524	Wood, part of burn, &c.	138	·198	Houses, garden, &c.
98	23·070	Arable.	139	·568	Homestead, garden, &c. (Leys of Dun, part of).
99	26·780	Arable.			
100	1·803	Homestead, garden, &c. (Fordhouse).	140	77·911	Arable & trees.
			141	·723	Homestead, garden, &c. (Leys of Dun, part of).
101	·908	Occupation road.			
102	·237	House, garden, &c.	142	2·182	Public road.
	1793·931	*Carried forward.*		2539·156	*Carried forward.*

No. on Plan.	Area in Acres.	Description.
	2539·156	*Brought forward.*
143	·318	School, garden, &c.
144	·380	Church, ornamental ground, &c.
145	·087	Waste.
146	4·541	Parish road.
147	·898	Pasture & trees.
148	8·287	Arable.
149	·401	Occupation road.
150	·104	Waste.
151	·169	Ornamental ground.
152	·418	Houses, greenhouses, waste, &c.
153	3·320	Houses, gardens, greenhouses, &c.
154	9·002	Wood, part of burn, &c.
155	1·018	Wood, part of burn, &c.
156	·840	Private road.
157	·365	Ornamental ground, road, &c.
158	·851	Houses, garden, ornamental ground, &c.
159	14·712	Ornamental ground & trees.
160	34·516	Arable.
161	7·928	Arable.
162	8·055	Arable.
163	·563	Occupation road.
164	7·516	Arable.
165	·402	Whins & road.
166	2·316	Private road.
167	4·487	Wood.
168	1·754	Public road.
169	1·734	Occupation road.
170	29·079	Arable.
171	·558	Pond.
172	1·151	Houses, gardens, &c.
173	30·785	Arable.
174	17·577	Occupation road, trees, & arable.
175	·114	Occupation road.
176	·115	House, garden, &c. (Dun's Hip).
177	16·562	Arable.
178	18·759	Arable and occupation road.
179	·531	Plantation.
180	16·939	Arable.
181	1·646	Plantation & old quarry.
	2787·954	*Carried forward.*

No. on Plan.	Area in Acres.	Description.
	2787·954	*Brought forward.*
182	6·636	Arable.
183	·195	Occupation road.
184	18·880	Arable.
185	18·338	Arable and occupation road.
186	1·222	Arable.
187	·756	Manse, offices, garden, &c.
188	·952	Arable.
189	15·009	Arable.
190	·468	Burial ground & ruins.
191	·308	Ornamental ground.
192	·228	House, yard, & half of burn.
193	13·023	Wood & half of burn.
194	4·896	Ornamental ground, part of burn, &c.
195	2·581	Ornamental ground, road, trees, &c.
196	·342	Plantation.
197	·830	Dun House, &c.
198	1·970	Ornamental ground, &c.
199	4·607	Ornamental ground & trees.
200	·130	Plantations.
201	12·546	Ornamental ground.
202	·601	Plantation & roads.
203	·827	Plantation & roads.
204	5·720	Ornamental ground, trees &c.
205	17.394	Arable.
206	9·590	Arable.
207	11·273	Arable.
208	11·231	Arable.
209	10·408	Arable.
210	9·339	Arable.
211	9·125	Arable.
212	16·320	Turnpike road.
213	19·916	Arable.
214	10·445	Arable.
215	·373	House, shed, &c. (Balwyllo, part of).
216	·358	House, garden, &c. (Balwyllo, part of).
217	1·785	Homestead, offices, &c. (Balwyllo, part of).
218	1·126	Arable.
219	5·639	Arable.
220	·131	Plantation.
221	·025	Plantation.
	3033·497	*Carried forward.*

No. on Plan.	Area in Acres.	Description.
	3033·497	*Brought forward.*
222	·085	House, &c. (Balwyllo, part of).
223	·703	Gardens, &c.
224	·328	Private road.
225	3·121	Ornamental ground.
226	2·214	Plantation & footpath.
227	18·295	Arable.
228	31·287	Arable & footpath.
229	100·894	Arable & trees.
230	1·665	Plantation.
231	·511	House, corn mill, garden, &c. (Dun's Mill).
232	·196	House, garden, &c.
233	2·661	Parish road.
234	·197	Pond.
235	19·791	Arable, half of burn, &c.
236	2·393	Arable.
237	4·524	Arable, half of burn, &c.
238	·267	Houses, gardens, &c.
239	·446	Offices, &c. (Mains of Dun, part of).
240	1·227	Ponds.
241	2·765	Wood, part of burn, &c.
242	·715	Arable.
243	3·398	Offices, gardens, &c. (Mains of Dun, part of)
244	·155	Lodge, shed, &c.
245	2·977	Wood.
246	·072	House, &c. (Mains of Dun, part of).
247	·701	Wood, road, &c.
248	1·576	Ornamental ground, trees &c.
249	·106	Garden.
250	7·881	Arable.
251	·233	Lodge, garden, &c.
252	9·980	Arable.
253	6·385	Wood.
254	50·624	Arable, roads, &c.
255	22·627	Scottish North Eastern Railway (part of).
256	18·958	Arable.
257	·396	Plantation.
258	·274	Plantation.
259	17·646	Arable & trees.
260	1·398	Offices, garden, &c. (Langley park, part of).
	3373·169	*Carried forward.*

No. on Plan.	Area in Acres.	Description.
	3373·169	*Brought forward.*
261	6·220	Arable.
262	·907	Plantation.
263	·118	House, ornamental ground, &c.
264	6·222	Wood, road, &c.
265	·212	House, &c. (Langley park).
266	5·524	Ornamental ground & trees.
267	1·668	Plantation.
268	20·116	Ornamental ground & trees.
269	1·501	Wood, road, &c.
270	2·015	Houses, gardens, &c.
271	·388	Rough pasture, road, & trees.
272	·054	Plantation.
273	1·079	Pond.
274	·407	Plantations.
275	·253	Plantations.
276	·836	Plantation.
277	20·389	Arable & trees.
278	25·504	Arable.
279	·013	House.
280	5·540	Wood, pond, &c,
281	2·522	Parish road.
282	·156	Houses, garden, &c.
283	·352	Houses, garden, &c. (Kirkhill).
284	·692	Plantation.
285	·024	Smithy.
286	·323	Homestead, garden, &c. (Wellhill).
287	53·597	Arable, part of burn, & pond.
288	11·409	Arable & part of burn.
289	9·946	Arable & occupation road.
290	1·021	Plantation.
291	17·366	Arable.
292	8·916	Wood.
293	·095	House, garden, &c.
294	·211	Gardens.
295	35·790	Arable & trees.
296	7·477	Arable.
297	·497	Plantation.
298	·228	Occupation road.
299	1·308	Arable.
	3624·065	*Carried forward.*

No. on Plan.	Area in Acres.	Description.	No. on Plan.	Area in Acres.	Description.
	3624·065	*Brought forward.*		3975·563	*Brought forward.*
300	·533	Homestead, ornamental ground, &c. (West Bromley).	340	5·326	Scottish North Eastern Railway (Brechin Branch, part of).
301	·753	Arable.	341	3·619	Parish road.
302	2·782	Plantation.	342	15·962	Arable.
303	3·400	Ornamental ground.	343	25·049	Arable.
304	1·397	Gardens, &c.	344	2·385	Arable.
304a	·037	House, &c.	345	2·902	Arable.
305	1·700	Ornamental ground.	346	·794	Pasture.
306	·800	Ornamental ground, &c.	346a	·428	Arable.
307	·569	Houses, offices, &c. (Bromley).	347	·457	Waste.
308	·869	Ornamental ground, &c.	348	·628	House, garden, shed, rails, &c.
309	1·825	Plantation.	349	·462	Railway Station, garden, &c.
310	·053	Plantation.			
311	21·886	Arable.	350	·296	House, garden, &c.
312	2·640	Wood.	351	25·611	Arable.
313	·443	Homestead, sheds, &c (Gilrivie).	352	·105	Pool.
			353	·339	Rough pasture & part of burn.
314	15·474	Arable.			
315	·608	Plantation.	354	2·411	Rough pasture.
316	4·110	Arable.	355	·020	Plantation.
317	·144	Plantation.	356	·142	Plantation.
318	41·431	Arable, &c.	357	·006	Pasture.
319	·411	Rough pasture.	358	·079	Part of burn.
320	·275	House, school, gardens, &c.	359	2·305	River South Esk (part of).
321	·204	Houses, garden, &c.	360	1·520	Part of burn.
322	42·655	Arable.	361	8·468	Rough pasture & whins.
323	·563	Homestead, garden, &c. (Tayock).	362	14·534	Rough pasture & whins.
			363	6·305	Rough pasture, marsh, whins, &c.
324	·312	Houses, gardens, &c.			
325	6·698	Rough pasture & whins.	364	·433	Part of burn.
326	97·994	Arable, road, & half of Tayock Burn.	365	·102	Pasture.
			366	·010	Pasture.
327	15·051	Arable.	367	·109	River South Esk, part of (tical water).
328	·184	House garden, &c.			
329	·735	Houses, gardens, &c.	368	4·705	Rough pasture & whins.
330	·387	Houses, gardens, &c. (Sleepyhillock).	369	2·063	Rough pasture & whins.
			370	·301	Part of burn (tidal water).
331	·151	Occupation road.			
332	·188	Pasture.	371	2·541	River South Esk, part of (tidal water).
333	1·308	Houses, gardens, &c.			
334	·895	Arable.	372	1·551	Rough pasture, whins, &c.
335	1·807	Arable & half of Tayock Burn.	373	13·745	Rough pasture, whins, marsh, &c.
336	2·226	Plantation.			
337	12·401	Arable.	374	·525	Part of burn (tidal water)
338	64·641	Arable & road.	375	·725	Occupation road.
339	·958	Occupation road.	376	·436	Pasture.
	3975·563	*Carried forward.*		4122·962	*Carried forward.*

No. on Plan.	Area in Acres.	Description.	No. on Plan.	Area in Acres.	Description.
	4122·962	*Brought forward.*		5956·727	*Brought forward.*
377	·139	House, garden, &c.	385	28·910	Steinshell Burn (tidal water).
378	·029	Pasture.			
379	·111	Cattle sheds, &c.	386	·214	Part of Burn (tidal water).
380	·728	River South Esk, part of (tidal water).	387	·386	Burn (tidal water).
381	243·243	Arable, roads, & part of burn.	388	35·731	River South Esk, half of (tidal water).
382	1586·682	Montrose Basin, part of burns, &c. (foreshore of tidal water).	389	6·958	Sticks Burn (tidal water).
			390	·405	Burn (tidal water).
383	1·397	Burn (tidal water).	391	·793	Burn (tidal water).
384	1·436	Burn (tidal water).			
				6030·124	
	5956·727	*Carried forward.*			

RECAPITULATION.

4209·659	Land.
68·373	Public Roads.
27·953	Railway.
1586·682	Foreshore of TidalWater.
57·023	Water.
80·434	Tidal Water.
6030·124	Total Area of the Parish of Dun, in the County of Forfar.

INDEX TO PLACES

IN THE

PARISH OF DUN.

COUNTY OF FORFAR.

Name of Place.	No. of Sheet.		Descriptive Remarks.
	6-inch scale.	25·344-inch scale.	
Burnside	XXVII.	12	Dwelling houses.
Balnillo Wood	,,	15	
Balnillopark	,,	15	A farm house.
Balnillo	,,	15	A farm house.
Burial Ground	,,	16	
Balwyllo	,,	16	A farm house.
Brucemill	XXVIII.	9	A dwelling house.
Broomley	,,	13	A dwelling house.
Bridge of Dun	XXXIV.	4	
Binny Bank	XXXV.	2	
Briggs of Binny	,,	2	
Broadwater Bank	,,	5	
Church	XXVII.	16	
Church (in ruins)	,,	16	
Chapel (site of)	XXVIII.	13	
Damside	XXVII.	11	A farm house.
Dun's Dish	,,	11	A lake.
Dun Wood	,,	12	
Dun Cottages	,,	12	Two cottages.
Dun Castle (site of)	,,	16	
Den of Dun	,,	16	A small glen.
Dun House	,,	16	
Dun's Hip	,,	16	A small cottage.
Dun's Mill	,,	16	A corn mill.
Dronner'sDyke	XXXV.	1	
Fordhouse	XXVII.	12	A farm house.
Gallows Knowe	,,	16	
Glenskinno Wood	,,	12	
Gateway	,,	16	
Glenskinno	XXVIII.	9	A farm house.
Glenskinno Reservoir (Montrose Water Works)	,,	9	
Gilrivie	,,	13	A farm house.
Ice House	XXVII.	16	

Name of Place.	No. of Sheet.		Descriptive Remarks.
	6-inch scale.	25·344-inch scale.	
Kirkhill	XXVIII.	13	Dwelling houses, &c.
Leys of Dun	XXVII.	16	Two farm houses.
Law's Croft	XXVIII.	9	A dwelling house.
Leighton's Law	,,	9	A small knoll.
Langleypark	,,	13	A mansion house.
Manse	XXVII.	16	
Mains of Dun	,,	16	A farmstcading.
Montrose Basin	XXXV.	1	
Mouth of Steinshell Burn	,,	6	
North Mains of Dun	XXVII.	12	A farm house.
Nether Damside	,,	12	A dwelling house.
River South Esk	XXXIV.	4	
School	XXVII.	16	
School	XXVIII.	13	
Sleepyhillock	,,	14	A dwelling house.
Scottish North Eastern Railway	XXXIV.	4	
Scottish North Eastern Railway (Brechin Branch)	,,	4	
Station	,,	4	A railway station.
Steinshell Burn	XXXV.	1	
Sticks Burn	,,	5	
Tayock	XXVIII.	13	A farm house.
Tayock T.P.	,,	14	
Tayock Burn	XXXV.	2	
Whitefield	XXVII.	7	
Wellhill	XXVIII.	13	A farm house.
West Bromley	,,	13	A farm house.

ORDNANCE SURVEY OF SCOTLAND.

BOOK OF REFERENCE TO THE PLAN

OF THE

PARISH OF DUNBLANE,

IN THE

COUNTY OF PERTH,

CONTAINING 18636·675 ACRES.

COLONEL SIR HENRY JAMES, R.E., F.R.S., F.G.S., &c.

SUPERINTENDENT OF THE ORDNANCE SURVEY.

PRINTED AT THE ORDNANCE SURVEY OFFICE, SOUTHAMPTON.

1863.

Price Two Shillings.

EXPLANATORY REMARKS.

The Scale of the Parish Plans is the 1-2500th of the actual length on the ground, and is equal to 25·344 inches to a mile, which is very approximately equal to one square inch to one acre, the square of 1·0018 inch being equal to one acre.

The length of each sheet is one and a-half miles, and the width one mile, the area of each sheet is therefore 960 acres.

Each enclosure has a reference number to the area which is given in this Book.

The Braces [/] on the plans are to indicate that the spaces so braced are included under the same reference number.

The Altitudes in feet above the Mean Level of the Sea are written thus —31·4.

The Scale of the Plans of the County is 6 inches to a mile, and each sheet contains the same area as 16 sheets of the Parish Plans. There is, therefore, a double reference number to each sheet as VI. 9., the Roman Numerals referring to the County Plans, the Arabic Figures to the Parish Plans.

The following are the characters employed on the Ordnance Plans on the Scales of 1·2500 and 6 inches to a mile:—

County Names	C	Hundreds or Wards	W
Parishes	P	Townships	T
Extra Parochial	E	Division of Townships	T

Antiquities ..... ROMAN / Druidical or Saxon / Norman or Subsequent

The descriptions of the boundaries are snown by the following initials:—

Centre of Stream	*C.S.*	Centre of Fence	*C.F.*
Centre of Road	*C.R.*	Top of Cop	*T.C.*
Side of Stream or Drain	*S.S.* or *S.D.*	Centre of Wall	*C.W.*
Root of Hedge	*R.H.*	Defaced	*Def.*
Face of Wall	*F.W.*	Track of Stream	*T.S.*

Undefined ..... *Und.*

Where a change occurs in the boundaries, the symbol [o—o] is used to show the part at which the change takes place.

TABLE

FOR CONVERTING DECIMAL PARTS OF AN ACRE INTO ROODS AND PERCHES.

Perches.	0 Rood.	1 Rood.	2 Roods.	3 Roods.	Perches.	0 Rood.	1 Rood.	2 Roods.	3 Roods.
0	·000	·250	·500	·750	21	·131	·381	·631	·881
1	·006	·256	·506	·756	22	·137	·387	·637	·887
2	·012	·262	·512	·762	23	·144	·394	·644	·894
3	·019	·269	·519	·769	24	·150	·400	·650	·900
4	·025	·275	·525	·775	25	·156	·406	·656	·906
5	·031	·281	·531	·781	26	·162	·412	·662	·912
6	·037	·287	·537	·787	27	·169	·419	·669	·919
7	·044	·294	·544	·794	28	·175	·425	·675	·925
8	·050	·300	·550	·800	29	·181	·431	·681	·931
9	·056	·306	·556	·806	30	·187	·437	·687	·937
10	·062	·312	·562	·812	31	·194	·444	·694	·944
11	·069	·319	·569	·819	32	·200	·450	·700	·950
12	·075	·325	·575	·825	33	·206	·456	·706	·956
13	·081	·331	·581	·831	34	·212	·462	·712	·962
14	·087	·337	·587	·837	35	·219	·469	·719	·969
15	·094	·344	·594	·844	36	·225	·475	·725	·975
16	·100	·350	·600	·850	37	·231	·481	·731	·981
17	·106	·356	·606	·856	38	·237	·487	·737	·987
18	·112	·362	·612	·862	39	·244	·494	·744	·994
19	·119	·369	·619	·869	40	·250	·500	·750	1·000
20	·125	·375	·625	·875					

N.B.—To convert Decimal Fractions of an Acre into Roods and Perches, multiply the decimal first by 4 and then by 40, preserving the same number of decimals in the product.

Examples—

A.	R.	P.	Acres.
			633·357
			4
			1·428
			40
633	1	17	17·120

A.	R.	P.	Acres.
			527·013
			4
			·052
			40
527	0	2	2·080

PARISH OF DUNBLANE,

IN THE

COUNTY OF PERTH.

No. on Plan.	Area in Acres.	Description.	No. on Plan.	Area in Acres.	Description.
1	5353·715	Heathy & rough pasture, wood, streams, &c.		5692·200	*Brought forward.*
			34	12·940	Arable, heathy pasture, & slope.
2	14·326	Heathy pasture & road.	35	·612	Arable.
3	3·498	Houses, garden, yard, arable, & road.	36	1·785	Houses, garden, yard, arable, quarry, &c.
4	3·568	Heathy pasture.	37	3·942	Arable.
5	2·447	Arable & stream.	38	3·856	Arable & road.
6	·996	Arable.	39	3·457	Arable.
7	1·750	Arable & rough pasture.	40	7·372	Arable.
8	1·888	Arable.	41	9·729	Arable.
9	118·304	Heathy & rough pasture, roads, &c.	42	13·246	Arable & road.
			43	2·700	Arable.
10	4·144	Arable.	44	4·140	Wood.
11	1·681	Arable.	45	·087	Pond.
12	3·538	Arable.	46	6·208	Arable & rough pasture.
13	1·407	Arable.	47	9·694	Arable, heathy pasture, &c.
14	3·803	Arable.			
15	4·485	Heathy pasture.	48	12·256	Arable.
16	10·447	Arable & rough pasture.	49	21·120	Arable.
17	3·110	Arable.	50	13·391	Arable, rough pasture, gravel pit, &c.
18	·939	Arable, road, &c.			
19	·794	Arable.	51	19·346	Arable & heathy pasture.
20	·947	Houses, garden, yard, road, shingle, &c.	52	14·761	Heathy pasture.
21	·292	Arable.	53	14·110	Heathy pasture.
22	15·323	Arable, rough pasture, & road.	54	146·290	Wood & road.
			55	67·788	Arable, heathy & rough pasture, & marsh.
23	·727	Arable.			
24	·629	Arable.	56	17·711	Arable & heathy pasture.
25	11·094	Arable.			
26	11·414	Arable, heathy pasture, & slope.	57	9·718	Arable.
			58	12·666	Arable & rough pasture.
27	4·423	Arable.	59	5·635	Wood.
28	11·688	Heathy pasture.	60	13·785	Wood.
29	4·849	Arable.	61	22·770	Arable, road, & slope.
30	9·612	Rough pasture.	62	·812	Houses, garden, yard, &c.
31	8·592	Arable & rough pasture.			
32	24·313	Arable & rough pasture.	63	11·303	Arable & road.
33	53·457	Heathy pasture.			
	5692·200	*Carried forward.*		6175·430	*Carried forward.*

No. on Plan.	Area in Acres.	Description.
	6175·430	*Brought forward.*
64	15·809	Arable, rough pasture, & road.
65	1·253	Arable.
66	·665	Houses, yard, arable, &e.
67	1·033	Rough pasture, &e,
68	8·591	Arable & rough and heathy pasture.
69	4·091	Rough pasture & road.
70	4·562	Wood.
71	10·912	Arable & rough pasture.
72	2·821	Arable.
73	2·447	Rough pasture.
74	26·976	Arable, stream, & rough pasture.
75	14·269	Arable, rough pasture, & road.
76	34·130	Arable, rough pasture, house, & ruins.
77	5·415	Arable & rough pasture.
78	5·927	Arable.
79	·340	Houses, garden, yard, &c.
80	112·898	Arable, heathy & rough pasture, & road.
81	66·623	Rough pasture.
82	10·697	Arable.
83	19·350	Arable & heathy pasture.
84	38·237	Arable & rough & heathy pasture.
85	·282	Houses, garden, yard, &c.
86	·594	Arable.
87	6·553	Arable & heathy pasture.
88	4·621	Statute labor road.
89	25·030	Arable, rough pasture, stream, & road.
90	·965	Houses, garden, yard, arable, &c.
91	112·597	Arable, rough pasture, house, road, & stream
92	24·226	Arable, rough pasture, & road.
93	17·927	Arable.
94	34·678	Arable & road.
94a	·152	Pond.
95	64·907	Arable, heathy & rough pasture, road, &e.
	6855·008	*Carried forward.*

No. on Plan.	Area in Acres.	Description.
	6855·008	*Brought forward.*
96	61·963	Arable & rough pasture.
97	55·472	Arable & road.
98	·982	Houses, garden, yard, &c.
99	49·407	Arable, road, & rough pasture.
100	47·440	Arable.
101	76·464	Arable.
102	7·523	Arable & slope.
103	·921	Arable.
104	9·281	Arable & rough pasture.
105	8·848	Arable.
106	7·258	Arable.
107	·191	Rough pasture & ruins.
108	5·885	Rough & heathy pasture & furze.
109	414·747	Heathy pasture, moss, wood, & road.
110	7·707	Arable.
111	7·560	Arable.
112	6·254	Arable & heathy pasture.
113	10·393	Arable, slope, & rough pasture.
114	23·189	Arable & rough pasture.
115	·182	Wood.
116	8·002	Arable.
117	7·538	Arable & heathy pasture.
118	1·064	Houses, garden, yard, arable, & road.
119	1·433	Wood & road.
120	10·786	Arable.
121	1·006	Wood.
122	8·429	Rough pasture, &e.
123	10·424	Rough pasture.
124	34·129	Arable, rough pasture, & stream.
125	·682	Houses, garden, yard, & arable.
126	12·173	Arable.
127	16·861	Arable.
128	·536	Nursery.
129	65·519	Heathy pasture, furze, & slope.
130	·190	Wood.
131	7·148	Arable.
132	22·613	Arable, slope, & rough pasture.
	7865·208	*Carried forward.*

No. on Plan.	Area in Acres.	Description.
	7865·208	*Brought forward.*
133	4·387	Arable, rough pasture, road, &c.
134	·957	Houses, garden, yard, arable, &c.
135	9·391	Arable, slope, & rough pasture.
136	3·772	Arable, slope, & rough pasture.
137	49·912	Heathy pasture.
138	7·090	Arable.
139	15·140	Arable, &c.
140	4·151	Heathy pasture & road.
141	13·054	Arable, heathy pasture, & slope.
142	5·784	Arable.
143	1·287	Arable.
144	8·567	Wood.
145	·447	Arable.
146	·360	House & arable.
147	18·761	Arable & rough & heathy pasture.
148	99·267	Wood, streams, & road.
149	36·242	Arable, rough pasture, & stream.
150	25·908	Arable, rough pasture, & stream.
151	91·568	Arable, heathy pasture slope, &c.
152	56·650	Wood.
153	47·652	Heathy & rough pasture & arable.
154	25·119	Arable, &c.
155	13·309	Arable & road.
156	4·762	Arable.
157	47·038	Arable, rough pasture, slope, & stream.
158	20·717	Arable, rough pasture, slope, & stream.
159	11·486	Arable, rough pasture, & stream.
160	16·921	Arable & stream.
161	3·793	Arable.
162	33·922	Arable, rough pasture, & roads.
163	2·036	Houses, garden, yard, arable, &c.
164	·182	Pond.
165	21·491	Arable.
166	33·642	Arable.
	8599·973	*Carried forward.*

No. on Plan.	Area in Acres.	Description.
	8599·973	*Brought forward.*
167	1·605	Houses, garden, yard, arable, road, pond, &c.
168	18·834	Arable & road.
169	14·409	Arable, &c.
170	·830	Houses & arable.
171	33·541	Arable, slope, & foot-path.
172	5·788	Arable.
173	17·263	Arable & road.
174	39·364	Arable, slope, rough pasture, &c.
175	3·343	Houses, rough pasture, stream, arable, &c.
176	2·653	Rough pasture, stream, &c.
177	7·770	Rough pasture and stream.
178	6·692	Arable, house, & slope.
179	4·559	Houses, gardens, yards, & arable.
180	1·047	House, garden, yard, wood, & road.
181	27·425	Arable & rough pasture.
182	1·705	Houses, garden, yard, arable. wood, road, &c.
183	6·168	Arable & road
184	21·321	Scottish Central Railway (part of).
184a	·967	Wooded slope.
185	1·169	Houses, garden, yard, &c.
186	1·464	Arable.
187	10·741	Arable, &c.
188	8·342	Statute labor road.
189	3·783	Wood, house, arable, & stream.
190	·396	Wood.
191	7·916	Arable.
192	·776	Arable.
193	1·129	Houses, garden, yard, road, &c.
194	7·153	Aarble.
195	26·608	Arable, wood, & rough pasture.
196	1·160	Houses, garden, yard, arable, &c.
197	2·543	Occupation road, &c.
198	·181	Wood.
	8888·618	*Carried forward.*

No. on Plan.	Area in Acres.	Description.
	8888·618	*Brought forward.*
199	·549	Wood.
200	2·633	Arable & stream.
201	26·459	Arable.
202	9·502	Arable.
203	24·958	Arable, sand pit, and road.
204	16·382	Arable.
205	27·317	Arable, slope, marsh, & pond.
206	15·261	Arable & slope.
207	29·244	Arable, rough pasture, & old quarry.
208	29·351	Arable.
209	1·005	Houses, garden, yard, &c.
210	3·305	Arable.
211	14·239	Arable & road.
212	4·888	Rough pasture, pond, & road.
213	12·119	Arable.
214	11·662	Arable.
215	24·823	Arable.
216	7·637	Wood.
217	15·725	Arable.
218	·256	Wood.
219	4·690	Arable, house, &c.
220	13·328	Arable & wood.
221	19·171	Arable.
222	1·356	Houses, garden, yard, arable, rough pasture, & pond.
223	·738	Pond.
224	58·242	Heathy pasture, furze, & wood.
225	42·505	Wood.
226	10·511	Arable.
227	·314	Wood.
228	16·203	Arable & road.
229	25·516	Arable & rough pasture.
230	36·700	Arable & road.
231	25·356	Arable & road.
232	·490	Arable.
233	·049	Arable.
234	·013	Arable.
235	·224	Rough pasture & pond.
236	62·493	Arable & heathy and rough pasture.
237	·814	Arable.
238	·189	Arable.
239	3·386	Arable.
	9488·221	*Carried forward.*

No. on Plan.	Area in Acres.	Description.
	9488·221	*Brought forward.*
240	12·401	Wood.
241	15·126	Arable & rough pasture.
242	·292	Houses, arable, &c.
243	·993	Rough pasture.
244	26·567	Rough pasture & furze.
245	·541	Arable & rough pasture.
246	9·354	Arable.
247	13·022	Arable.
248	65·601	Heathy pasture & road.
249	12·062	Arable.
250	6·467	Arable.
251	16·731	Arable & rough pasture.
252	4·105	Wood.
253	17·992	Arable & rough pasture.
254	15·698	Wood.
255	·580	Arable & house.
256	11·084	Arable, rough pasture, & stream.
257	1·966	Rough pasture, shed, stream, & road.
258	·274	Wood.
259	16·018	Arable.
260	16·527	Arable, rough pasture, road, & stream.
261	10·804	Arable.
262	·920	Houses, yard, arable, &c.
263	5·628	Arable.
264	·651	Rough pasture, &c.
265	·087	Garden.
266	13·579	Arable.
267	7·349	Arable & rough pasture.
268	·144	Houses & garden.
269	13·254	Arable.
270	2·202	Wood & slope.
271	25·798	Arable, wood, & marsh.
272	·671	Road.
273	·368	House, garden, &c.
274	3·017	Arable & stream.
274a	·560	Wood.
275	9·789	Statute labor road.
276	2·007	Wood, rough pasture, & stream.
277	13·424	Arable.
278	20·174	Arable, stream, and wood.
279	·700	Wood.
280	23·900	Heathy pasture.
281	17·562	Arable, rough pasture, & stream.
	9924·210	*Carried forward.*

No. on Plan.	Area in Acres.	Description.
	9924·210	*Brought forward.*
282	13·309	Arable & rough pasture.
283	6·736	Arable.
284	6·459	Arable & marsh.
285	8·622	Arable.
286	6·297	Wood.
287	19·442	Arable.
288	19·573	Wood, slope, arable, house, &c.
289	17·036	Stream (Ardoch Burn, part of).
290	35·992	Arable & heathy and rough pasture.
291	1·182	Arable.
292	24·585	Arable.
293	2·607	Heathy pasture.
294	·704	Wood.
295	15·323	Wooded slope & rough pasture.
296	4·903	Wood, houses, yard, road, &c.
297	1·545	Garden.
298	·466	House, ornamental ground, &c.
299	1·025	Arable.
300	1·491	Wood.
301	13·448	Wood.
302	8·126	Arable.
303	15·106	Arable.
304	·186	Garden.
305	·592	Houses, yard, & road.
306	1·944	Arable.
307	19·793	Arable, rough pasture, road, brushwood, &c.
308	16·688	Arable, rough pasture, &c.
309	·205	Graveyard & house.
310	4·577	Arable, slope, &c.
311	4·502	Arable & rough pasture.
312	10·237	Arable.
313	7·705	Arable.
314	9·619	Arable.
315	1·560	Statute labor road.
316	18·622	Arable, rough pasture, brushwood, &c.
317	3·383	Arable.
318	3·059	Rough pasture.
319	17·209	Wood.
320	6·269	Arable.
321	40·865	Arable, rough pasture, & old quarry.
	10315·202	*Carried forward.*

No. on Plan.	Area in Acres.	Description.
	10315·202	*Brought forward.*
322	7·861	Arable & road.
323	·989	Houses, garden, yard, & arable.
324	13·692	Arable.
325	52·110	Rough pasture & furze.
326	18·558	Arable & ruin.
327	21·295	Wood.
328	50·846	Heathy pasture & furze.
329	44·487	Arable & rough pasture.
330	139·609	Wood.
331	9·666	Heathy & rough pasture & pond.
332	26·754	Arable & heathy and rough pasture.
333	12·092	Arable.
334	·513	Road & pond.
335	11·673	Arable.
336	·842	Houses, garden, yard, arable, & road.
337	·771	Road & rough pasture.
338	8·014	Arable.
339	7·467	Arable.
340	9·141	Arable.
341	35·859	Arable & rough pasture.
342	40·155	Arable & road.
343	·271	House, garden, yard, &c
344	52·997	Arable, rough pasture, brushwood, & footpath.
345	41·778	Arable.
346	5·880	Statute labor road.
347	16·650	Arable.
348	6·608	Rough pasture.
349	41·012	Arable & moss.
350	27·047	Arable & house.
351	11·897	Arable, wooded slope, rough pasture, and stream.
352	6·289	Arable & wooded slope.
353	·633	House, garden, yard, arable, &c.
354	7·091	Arable & rough pasture.
355	5·516	Arable, rough pasture, & wooded slope.
356	·112	House, garden, &c.
357	14·320	Arable & wooded slope.
358	1·990	Wood.
359	4·925	Rough pasture, furze, & slope.
	11072·612	*Carried forward.*

No. on Plan.	Area in Acres.	Description.
	11072·612	*Brought forward.*
360	3·551	Arable, houses, rough pasture, slope, &c.
361	1·146	Houses, ruins, garden, yard, & arable.
362	7·152	Arable & slope.
363	16·147	Arable & slope.
364	42·910	Arable, rough pasture, quarry, stream, and road.
365	·125	House & garden.
366	36·460	Arable & heathy and rough pasture.
367	2·220	Arable.
368	16·683	Arable, road, & heathy pasture.
369	37·611	Arable, road, moss, rough pasture, and furze.
370	·466	Old quarry.
371	13·801	Arable & road.
372	·528	Rough pasture.
373	1·559	Arable.
374	4·085	Rough pasture & slope.
375	8·907	Rough pasture, furze, slope, & road.
376	20·162	Arable.
377	13·489	Arable.
378	2·472	House & wood.
379	·898	Garden, wood, & pond.
380	15·980	Turnpike road.
381	17·988	Arable.
382	9·229	Arable.
383	5·044	Wood.
384	9·959	Arable.
385	17·333	Arable.
386	10·237	Arable.
387	19·968	Arable.
388	1·835	Wood.
389	17·335	Arable, rough pasture, & road.
390	·626	Wood.
391	1·109	Houses, garden, yard, road, &c.
392	8·247	Arable & footpath.
393	10·815	Arable.
394	15·431	Arable.
395	5·420	Wood.
396	8·027	Arable.
397	·761	Wood.
398	12·784	Arable.
	11491·112	*Carried forward.*

No. on Plan.	Area in Acres.	Description.
	11491·112	*Brought forward.*
399	14·619	Arable.
400	2·925	Wood.
401	8·669	Arable.
402	25·913	Arable.
403	1·893	Wood.
404	12·149	Arable & road.
405	·251	Wood.
406	13·199	Arable & road.
407	·204	Wood.
408	12·810	Arable.
409	·452	Wood.
410	14·557	Arable.
411	·450	Wood.
412	19·278	Arable.
413	7·679	Arable.
414	7·293	Rough pasture.
415	2·560	Wood.
416	23·293	Arable.
417	·731	Old quarry and rough pasture.
418	52·938	Arable, house, rough pasture, &c.
419	6·714	Wood.
420	24·603	Arable, stream, &c.
421	18·671	Arable & stream.
422	19·313	Arable.
423	12·977	Wood.
424	18·486	Arable, wood, furze, & road.
425	24·518	Arable, rough pasture, wood, & road.
426	11·279	Rough pasture.
427	8·953	Wood.
428	·290	Road.
429	2·318	Wood.
430	16·216	Rough pasture.
431	19·405	Arable, house, & road.
432	19·680	Arable, road, & furze.
433	26·985	Arable & ruin.
434	10·911	Arable.
435	·983	Houses, garden, yard, arable, &c.
436	·527	Arable & stream.
437	·199	Pond.
438	21·786	Arable & road.
439	5·495	Wood.
440	1·902	Arable.
441	34·497	Rough pasture & road.
442	30·085	Rough pasture & furze.
443	9·812	Wood.
	12059·580	*Carried forward.*

No. on Plan.	Area in Acres.	Description.	No. on Plan.	Area in Acres.	Description.
	12059·580	*Brought forward.*		12723·673	*Brought forward.*
444	20·810	Arable.	483	11·340	Arable.
445	234·398	Heathy & rough pasture, old quarry, and road.	484	19·394	Arable.
			485	3·963	Arable.
			486	8·500	Arable & stream.
446	3·221	Wood, old quarry, and pond.	487	14·055	Arable.
			488	·894	Wood.
447	14·017	Arable.	489	·588	Wood.
448	9·982	Rough pasture.	490	11·692	Arable.
449	2·537	Wood.	491	·681	Houses, yard, &c.
450	·244	Wood.	492	2·120	Arable.
451	·552	Wood.	493	11·110	Arable.
452	5·371	Wood.	494	10·812	Arable & slope.
453	1·656	Wood.	495	20·876	Arable & road.
454	·618	Wood.	496	14·609	Rough pasture, furze, quarry, & pond.
455	129·373	Rough & heathy pasture.	497	50·029	Arable.
456	·628	Rough pasture.	498	·839	Pond.
457	·457	Arable & slope.	499	2·882	Houses, garden, yard, arable, wood, and road.
458	4·310	Arable&rough pasture.			
459	12·464	Arable&rough pasture.			
460	·922	Road.	500	9·757	Arable.
460a	·998	Rough pasture & slope.	501	16·259	Arable.
461	12·042	Arable.	502	12·502	Arable.
462	·599	Arable.	503	9·815	Arable.
463	12·532	Arable, rough pasture, wood, & slope.	504	6·111	Arable.
			505	·344	Garden & slope.
464	10·116	Arable.	506	9·449	Dunblane, Doune, and Callender Railway (part of).
465	29·451	Arable, rough pasture, wood, & road.			
466	20·574	Arable, rough pasture, wood, & slope.	507	16·526	Arable.
			508	28·628	Arable&rough pasture.
467	1·771	Statute labor road.	508a	·161	Wood.
468	12·128	Arable & road.	509	7·101	Rough pasture & furze.
469	13·144	Arable.	510	12·233	Arable.
470	2·217	Houses, garden, yard, arable, & road.	511	52·607	Arable.
			512	15·103	Arable.
471	4·886	Arable.	513	15·296	Arable & quarry.
472	3·815	Arable.	514	9·100	Arable.
473	·372	Strip of arable along boundary.	515	21·860	Arable.
			516	3·673	Turnpike road.
474	6·149	Arable.	517	21·126	Arable & gravel pit.
475	23·104	Arable.	518	19·344	Arable&rough pasture.
476	17·635	Arable.	519	·335	House, garden, yard, &c
477	8·280	Arable.	520	·132	House, garden, &c.
478	13·459	Arable.	521	21·586	Arable.
479	17·783	Arable.	522	5·411	Wood & slope.
480	1·198	Road.	523	29·076	Arable & footpath.
481	9·526	Arable.	524	2·545	Wooded slope & rough pasture.
482	·754	Houses, garden, yard, &c.	525	·314	Rough pasture.
	12723·673	*Carried forward.*		13254·451	*Carried forward.*

No. on Plan.	Area in Acres.	Description.
	13254·451	*Brought forward.*
526	2·141	Rough pasture & furze.
527	23·169	Scottish Central Railway (part of).
528	3·273	Rough pasture, furze, & footpath.
529	66·588	Stream (Allan Water, part of).
530	1·202	Rough pasture.
531	·657	Curling pond.
532	23·122	Rough pasture, furze, slope, & stream.
533	9·157	Arable, rough pasture, quarry, & stream.
534	·242	Slope.
535	2·585	Arable, road, & slope.
536	2·858	Houses, gardens, yards, arable, stream, and road.
537	2·245	Arable.
538	·895	Arable.
539	3·625	Arable.
540	3·954	Arable.
541	2·288	Wood.
542	1·154	Houses, gardens, yards, &c.
543	3·452	Houses, gardens, yards, arable, &c.
544	·240	Houses, gardens, road, &c.
545	1·242	House, garden, arable, & road.
546	1·342	Houses, gardens, yards, &c.
547	·548	Houses, gardens, yards, &c.
548	·263	House, garden, &c.
549	·280	Wood & garden.
550	4·673	Houses, gardens, yards, road, &c.
551	·807	Houses, gardens, yards, &c.
552	3·835	Houses, gardens, yards, &c.
553	2·584	Arable, slope, & road.
554	2·030	Houses, church, and graveyard.
555	1·743	Houses, gardens, yards, &c.
556	3·456	Houses, gardens, yards, arable, &c.
	13430·101	*Carried forward.*

No. on Plan.	Area in Acres.	Description.
	13430·101	*Brought forward.*
557	3·299	Houses, gardens, yards, &c.
558	2·278	Arable.
559	·276	Garden.
560	3·800	Parish roads.
561	·357	Houses, gardens, yards, &c.
562	16·059	Arable, slope, stream, & footpath.
563	15·033	Rough pasture, furze, house, footpath, and stream.
564	13·362	Arable.
565	2·465	Houses, garden, yard, arable, &c.
566	12·055	Arable & road.
567	18·407	Arable, rough pasture, stream, & road.
568	5·480	Arable & furze.
569	15·450	Arable, slope, & stream.
570	15·650	Arable, slope, & stream.
571	4·998	Arable.
572	1·329	Houses, yards, & gardens.
573	1·488	Houses, arable, & garden.
574	1·528	Houses, gardens, yards, & arable.
575	1·261	Arable.
576	4·055	Arable, road, & shed.
577	·728	Houses, yards, & gardens.
578	1·171	Arable & stream.
579	1·462	Houses, gardens, yards, road, &c.
580	1·170	Houses, gardens, yards, arable, &c.
581	1·124	Arable.
582	5·021	Arable & wood.
583	·188	House.
584	5·143	Wood, houses, ornamental ground, &c.
585	2·343	Arable.
586	3·477	Arable.
587	·605	Wood.
588	·589	Parish road.
589	1·170	Wood.
590	2·292	Houses, gardens, yards, &c.
591	·199	House & yard.
	13595·413	*Carried forward.*

No. on Plan.	Area in Acres.	Description.	No. on Plan.	Area in Acres.	Description.
	13595·413	*Brought forward.*		13865·133	*Brought forward.*
592	2·120	Houses, gardens, yard, wood, &c.	635	6·758	Arable, wood, & foot-paths.
593	1·547	Houses, gardens, yard, wood, &c.	636	·587	House, garden, yard, &c
			637	·698	Arable & wood.
594	·449	House, garden, yard, &c	638	·120	Pond.
595	·422	Wood.	639	42·232	Arable.
596	·168	House, wood, &c.	640	·742	Houses, garden, yard, &c.
597	2·154	Wood.			
598	·951	Wood.	641	·821	Arable.
599	·676	Wood.	642	14·397	Arable, rough pasture, & road.
600	2·718	Wood.			
601	13·881	Arable.	643	18·320	Arable, rough pasture, & wood.
602	·064	House.			
603	5·339	Arable.	644	15·327	Arable.
604	5·208	Arable, house, & road.	645	22·332	Arable.
605	·268	Garden & wood.	646	15·719	Arable & rough pasture.
606	·110	Houses, yard, &c.	647	15·204	Arable.
607	1·477	Arable.	648	·744	Road & pond.
608	18·046	Arable.	649	16·410	Arable.
609	·807	Wood.	650	12·443	Arable & rough pasture.
610	4·455	Arable.	651	·550	Houses, garden, yard, road, &c.
611	2·854	Wood.			
612	1·604	Houses, garden, yard, &c.	652	3·840	Occupation road.
			653	13·911	Arable.
613	5·362	Arable, road, & wood.	654	14·917	Arable.
614	1·633	Wood & road.	655	4·882	Arable.
615	1·854	Arable.	656	14·496	Arable.
616	·646	Wood.	657	4·521	Wood.
617	·369	House, garden, yard &c.	658	27·492	Arable & rough pasture.
618	18·181	Arable & stream.	659	3·925	Wood & old quarry.
619	1·968	Arable & stream.	660	19·920	Arable, rough pasture, & wood.
620	12·227	Arable.			
621	1·575	Occupation road.	661	11·682	Arable.
622	1·557	Houses, gardens, yard, wood, &c.	662	13·610	Wood & rough pasture.
			663	51·449	Wood.
623	·897	Arable, &c.	664	9·939	Arable.
624	4·111	Arable.	665	20·306	Rough pasture.
625	9·427	Arable.	666	26·287	Arable.
626	8·547	Arable.	667	20·761	Arable.
626a	·140	House, yard, &c.	668	9·731	Arable & rough pasture.
627	·267	Houses, garden, yard, &c.	669	7·446	Wood.
			670	212·305	Wood, quarry, & rough pasture.
628	6·222	Arable.			
629	15·267	Arable.	671	33·976	Arable.
630	17·073	Arable, road, & wood.	672	7·235	Statute labor road.
631	13·434	Arable.	673	14·515	Rough pasture & road.
632	49·905	Wood, house, shed, & roads.	674	·467	Wood.
			675	22·243	Arable.
633	·866	Curling pond.	676	28·102	Rough pasture & road.
634	32·874	Arable.	677	26·274	Arable & rough pasture.
	13865·133	*Carried forward.*		14672·769	*Carried forward.*

No. on Plan.	Area in Acres.	Description.
	14672·769	*Brought forward.*
678	·915	Houses, garden, yard, &c.
679	7·111	Arable, rough pasture, & road.
680	20·947	Arable & road.
681	29·179	Arable, quarry, & road.
682	19·573	Arable & rough pasture.
683	·751	Arable.
684	·562	Rough pasture.
685	·267	Rough pasture.
686	196·939	Rough & heathy pasture.
687	89·509	Rough & heathy pasture.
688	15·272	Arable, rough pasture, & road.
689	·480	House, garden, yard, & road.
690	·620	Rough pasture.
691	10·359	Arable & rough pasture.
692	·254	Rough pasture.
693	·640	Rough pasture.
694	·344	Rough pasture.
695	·488	Rough pasture.
696	102·938	Heathy & rough pasture.
697	·546	House, garden, arable, &c.
698	1·848	Wood.
699	·689	Wood.
700	182·048	Heathy & rough pasture, quarry, &c.
701	7·757	Statute labor road (part of).
702	5·207	Wood.
703	1150·475	Rough & heathy pasture, streams, &c.
704	382·374	Heathy & rough pasture, moss, &c.
705	11·173	Arable.
706	14·880	Arable.
707	·397	Arable.
708	·039	Arable.
709	3·620	Arable.
710	15·235	Arable & footpath.
711	31·067	Wood & pond.
712	5·626	Arable.
713	13·543	Arable & old quarry.
714	·189	Pond.
715	45·617	Arable & footpath.
	17042·247	*Carried forward.*

No. on Plan.	Area in Acres.	Description.
	17042·247	*Brought forward*
716	15·731	Wood & footpaths.
717	·393	House & garden.
718	·221	Garden.
719	·718	Garden.
720	·152	Houses & yard.
721	64·091	Arable.
722	6·802	Wood.
723	·443	Houses, garden, &c.
724	3·787	Arable.
725	3·221	Road.
726	10·222	Wood.
727	20·680	Arable, road, and old quarry.
728	22·417	Arable, rough pasture, & quarry.
729	13·457	Arable.
730	·864	Houses, garden, yard, &c.
730a	·128	Pond.
731	2·781	Parish road.
732	15·643	Arable.
733	46·110	Arable, &c.
734	1·611	Arable.
735	1·276	Houses, gardens, yards, &c.
736	2·710	Arable.
737	15·201	Arable & footpath.
738	20·885	Arable.
739	2·267	Houses, garden, yard, arable, furze, &c.
740	20·312	Arable & footpath.
741	·119	House & garden.
742	5·831	Turnpike road.
743	3·630	Wood & arable.
744	38·051	Arable.
745	30·213	Arable, wood, & footpath.
746	·492	Road.
747	·337	Pond.
748	15·269	Arable.
749	3·876	Wood & slope.
750	3·763	Wood, road, slope, &c.
751	·096	House, garden, & yard.
752	·110	Garden.
753	2·307	Wood.
754	7·922	Wood, arable, & slope.
755	7·560	Arable.
756	·891	Arable.
757	2·124	Arable.
758	2·079	Arable.
	17459·040	*Carried forward.*

No. on Plan.	Area in Acres.	Description.
	17459·040	*Brought forward.*
759	2·004	Houses, gardens, yards, &c.
760	·737	Houses, garden, yard, arable, &c.
761	1·522	Arable.
762	3·613	Wood & slope.
763	2·905	Wooded slope.
764	63·670	Ornamental ground & roads.
765	·888	House, yard, road, &c.
766	3·974	Ornamental ground.
767	·900	Houses, yards, &c.
768	6·200	Arable.
769	3·413	Garden, houses, &c.
770	·180	House & garden.
771	12·357	Arable, road, & slope.
772	·266	Houses, garden, & yard.
773	1·409	Houses, yard, arable, & stream.
774	20·576	Wood, arable, & roads.
775	·308	Nursery.
776	1·827	Road.
777	3·474	Arable.
778	·144	Garden.
779	2·496	Wood.
780	38·609	Arable & road.
781	2·414	Wood.
782	3·047	Wood, quarry, & road.
783	56·244	Arable & road.
784	·237	Houses, garden, & road.
785	·730	Wood.
786	·399	Pond, &c.
787	52·033	Arable & roads.
788	1·793	Houses, gardens, yard, wood, & road.
789	·202	House, arable, &c.
790	·296	House & garden.
791	12·369	Arable.
792	1·110	Houses, garden, yard, &c.
793	·160	Garden.
794	·478	Houses, garden, yard, &c.
795	·839	Pond.
796	9·466	Wood & road.
797	4·548	Statute labor road.
798	22·531	Arable.
799	14·216	Arable & road.
800	6·100	Wood.
	17819·724	*Carried forward.*

No. on Plan.	Area in Acres.	Description.
	17819·724	*Brought forward.*
801	46·598	Wood, shed, gravel pit, road, &c.
802	18·991	Wood & slope.
803	33·937	Wood, slope, & foot-path.
804	26·020	Arable.
805	8·980	Arable.
806	13·570	Arable.
807	·852	Houses, garden, yard, arable, &c.
808	13·634	Arable.
809	7·992	Arable.
810	21·840	Arable.
811	10·236	Arable.
812	68·359	Wood, rough pasture, roads, quarries, and pond.
813	18·855	Arable.
814	20·429	Arable & road.
815	16·938	Arable.
816	7·918	Arable & slope.
817	·381	Rough pasture.
818	4·413	Stream (Wharry Burn, part of).
819	158·166	Wood, road, rough pasture, &c.
820	27·182	Arable.
821	1·837	Arable.
822	·617	Houses, garden, yard, &c.
823	27·739	Arable.
824	·494	Wood & rough pasture.
825	·464	Rough pasture.
826	·225	Rough pasture.
827	2·262	Rough pasture, arable, & shingle.
828	1·009	House (part of), yard, road, &c.
829	8·204	Ornamental ground.
830	5·320	Houses, sheds, yards, arable, wood, &c.
831	·362	Wood & road.
832	·222	House, yard, &c.
833	1·419	Houses, garden, yard, &c.
834	2·060	Arable.
835	1·922	Turnpike road.
836	7·208	Wood.
837	19·333	Arable, house, & roads.
838	4·113	Arable & road.
	18429·825	*Carried forward.*

No. on Plan.	Area in Acres.	Description.	No. on Plan.	Area in Acres.	Description.
	18429·825	*Brought forward.*		18553·999	*Brought forward.*
839	·242	Garden.	856	·241	House & garden.
840	2·500	Wood & house.	857	·122	House & garden.
841	1·485	Wood.	858	14·441	Wood, rough pasture, house, arable. &c.
842	17·740	Arable & quarry.			
843	6·278	Arable & road.	859	·463	House, garden, &wood.
844	8·949	Wood, quarry, & road.	860	5·375	Arable, rough pasture, &c.
845	19·026	Arable.			
846	1·397	Wood.	861	9·064	Wood.
847	2·090	Rough pasture, road, & pond.	862	16·186	Arable, rough pasture, & slope.
848	·768	House, garden, yard, &c.	863	·361	Wooded slope.
			864	5·032	Arable & rough pasture.
849	22·784	Arable & road.	865	·871	Houses, garden, yard, & road.
850	·200	House, garden, &c.			
851	12·567	Wood & road.	866	14·729	Arable.
852	16·564	Arable & rough pasture.	867	15·280	Arable.
853	3·054	Wood.	868	·511	Statute labor road.
854	1·146	Wood.			
855	7·384	Scottish Central Railway (part of).		18636·675	
	18553·999	*Carried forward.*			

RECAPITULATION.

18394·993	Land.
86·590	Public roads.
61·323	Railways.
93·769	Water.
18636·675	Total Area of the Parish of Dunblane, in the County of Perth.

INDEX TO PLACES

IN THE

PARISH OF DUNBLANE.

COUNTY OF PERTH.

Name of Place.	No. of Sheet.		Descriptive Remarks.
	6-inch scale.	25·344-inch scale.	
Abbot's Manse (site of).	CXXV.	15	
Allanbank	,,	15	A dwelling house.
Allanbank Cottage.....	,,	15	
Allanside.	,,	15	A dwelling house.
Allan Water	,,	4	
Allt Bheith.....	,,	1	
Anchorscross	CXXXII.	3	A farmsteading.
Anchorfield	CXXV.	16	A dwelling house.
Ardoch Burn	,,	1, 2	
Archdeacon's Manse (site of).	,,	15	
Arnott's Close	,,	15	A row of houses.
Auchenlay	,,	15	A farmsteading.
Auchinteek.....	,,	14	A farmsteading.
Backcroft	,,	16	A dwelling house.
Balhaldie House.	,,	16	
Balhaldie T.P.	CXXVI.	5	
Barbush	CXXV.	16	A farmsteading.
Blarlean	,,	6	A shepherd's house.
Base Stone	CXXVI.	15	Where the Counties of Perth & Stirling meet.
Bell-lands	CXXV.	10	A dwelling house.
Bishop's Palace (ruin)	,,	15	
Bishop's or Tiend Barn (site of)	,,	15	
Black Hill	CXXVI.	10	
Blairdenon Hill	,,	15	
Bogside	CXXV.	16	A row of dwelling houses.
Braeport.....	,,	15	A street in Dunblane.
Bracklin Burn	,,	3	
Bridge-end	,,	15	A street in Dunblane.
Buttergask Burn	CXXVI.	6, 7 ,11	
Cairnston	CXXV.	12	A farmsteading.
Calderwood Cottage	,,	15	
Cathedral	,,	15	Part in ruins.
Chapel (site of).....	,,	10	
Chancellor's Manse (site of).	,,	15	
Church	,,	15	The Parish Church, being part of the Cathedral.
Church Street	,,	15	
Corsecaplic.....	,,	15	A farmsteading.

Name of Place.	No. of Sheet. 6-inch scale.	No. of Sheet. 25·344-inch scale.	Descriptive Remarks.
Court House	CXXV.	15	In Dunblane.
Cox Burn	CXXXII.	8	
Craigingilt Cottage	CXXV.	10	A dwelling house.
Craigingilt Burn	,,	10	
Craigton	,,	8	A farmsteading.
Crawfordpark	,,	16	A dwelling house.
Crofts of Cromlix	,,	11	A farmsteading.
Cross Street	,,	15	
Dalbrack	,,	6	A farmsteading.
Dean's Manse (site of)	,,	15	
Dunblane	,,	15, 16	A village.
Dunblane Hotel	,,	15	
Dunblane Doune & Callander Railway	,,	14, 15	
Duthieston	,,	12	A dwelling house formerly a farmsteading.
Duthieston House	,,	12	
Drumdruil	CXXXII.	8	A farmsteading.
Drumlochy Cottage	,,	4	
Dykedale	CXXV.	16	A farmsteading.
Easter Bows	,,	2	A farmsteading.
East Cullings	,,	3	A farmsteading.
Feus	CXXXII.	3	A street in Dunblane.
Firs of Kinbuck	CXXV.	8	A young plantation.
Free Church	,,	15, 16	
Free Church Manse	,,	15	
Gallow Hill	CXXXII.	7	
Gallowhill Quarry	,,	7	
Gallow Hill	CXXV.	10	
Gateside	,,	8	A farmsteading.
Gathering Stone	CXXVI.	13	A stone placed where Highland chiefs assembled previous to the battle of 1715.
Glassingall	CXXV.	8	A residence.
Glen Tye	CXXVI.	14, 15	A ravine.
Glentye Hill	,,	10	
Grainston Burn	CXXV.	11	
Greenforet	CXXVI.	11	A hollow.
Greenforet Hill	,,	15	
Grey Stones	CXXV.	14	
Greens Well	,,	12	
High Street	,,	15	
Hillside	CXXXII.	3	A farmsteading.
Holme Hill	CXXV.	16	
Holmehill House	,,	16	
Hungryhill	,,	8	A farmsteading.

Name of Place.	No. of Sheet. 6-inch scale.	No. of Sheet. 25·344-inch scale.	Descriptive Remarks.
Hutchison	CXXV.	8	A farmsteading.
Jail	,,	15	
Keir Mains	CXXXII.	3	A dwelling house.
Keir Mills	,,	4	
Kilbryde Castle	CXXV.	10	
Kilbryde Glen	,,	10	
Kinbuck	,,	8	A village.
Kinbuck Muir	,,	8	
Kinbuck Station	,,	8	
Kippendavie	,,	16	A residence.
Kippenrait	CXXXII.	4	A farmsteading.
Kippenrait Glen	,,	4	A ravine.
Kippenross	,,	4	A mansion.
Kirk Street	CXXV.	15	
Knaggyfauld	,,	8	A farmsteading.
Knock of Barbush	,,	12	A prominent knoll.
Knockmafuddy	,,	16	A small knoll.
Laigh Hill	,,	15	
Leightonian Library	,,	15	In Dunblane village.
Lendrick	,,	16	A farmsteading.
Linns	CXXVI.	13	A farmsteading.
Little Corum	,,	11	A hill.
Lodge Burn	CXXV.	7, 8	
Lower Whitestone	,,	8	A farmsteading.
Manse	,,	15	
Meetinghouse Close	,,	15	
Mickle Corum	CXXVI.	11	A hill.
Middle Cullings	CXXV.	3	A farmsteading.
Mill of Ash	,,	11	
Millash	,,	12	A farmsteading.
Millhill Burn	,,	7	
Mill Row	,,	15	
Millstone Burn	CXXVI.	10, 11	
Nether Glastry	CXXV.	6	A farmsteading.
Nether Grainston	,,	10	A farmsteading.
Newton	,,	16	A farmsteading.
North Cromlix	,,	3	A farmsteading.
Ochil Hills	CXXVI.	10	
Ochlochy	CXXXII.	4	An old farmsteading, now used as dwelling houses.
Old Wharry Burn	CXXVI.	14, 15	
Orleans Cottage	CXXV.	16	
Park Burn	,,	4	
Park of Keir	CXXXII.	8	A farmsteading.

Name of Place.	No. of Sheet. 6-inch scale.	No. of Sheet. 25·344-inch scale.	Descriptive Remarks.
Pisgah	CXXXII.	4	A farmsteading.
Post Office	CXXV.	15	
Prebend's Manse (site of)	,,	15	
Railway Station	,,	15	
Ramoyle	,,	16	A street in Dunblane.
Ramoyle Cottage	,,	16	
Ryland Burn	,,	16	
St. Blane's Cottage	,,	16	
St. Mary's Chapel	,,	16	
St. Mary's Cottage	,,	16	
School	,,	8	
School	,,	16	
School	,,	15	
School	,,	16	
School	,,	16	
Scottish Central Railway	,,	15	
Scouring Burn	,,	12	
Shanraw	,,	12	A dwelling house & offices.
Sheriff Muir	CXXVI.	10, 13	A considerable tract of moorland.
Sinclair's Wynd	CXXV.	15	
Site of the Battle of Sheriffmuir	CXXVI.	13	
Springbank	CXXV.	15	A cluster of dwelling houses.
Stockbridge	,,	15	A farmsteading.
Stonehill	CXXXII.	4	A farmsteading.
Sumner Lodge	CXXV.	8	
The Bike	CXXXII.	4	A waterfall on Wharry Burn.
The Judge's Cairn	CXXV.	6	A heap of stones.
The Loup	CXXXII.	4	Two rocks on Wharry Burn.
The White Stone	CXXV.	8	
Tennandry	,,	11	A farmsteading.
Todhill Burn	,,	4	
Torrance	,,	10	A farmsteading.
Towrie	,,	6	The ruins of a small farmsteading.
Treasurer's Manse (site of)	,,	15	
Union Bank of Scotland	,,	15	
Upper Auchenlay	,,	11	A farmsteading.
Upper Glastry	,,	6	A farmsteading.
Upper Grainston	,,	11	A farmsteading in ruins.
Upper Whitestone	CXXVI.	5	A farmsteading.
U. P. Church	CXXV.	15	
U. P. Manse	,,	16	
View Cottage	,,	15	
Wanderwrang	CXXXII.	3	A dwelling house.

Name of Place.	No. of Sheet.		Descriptive Remarks.
	6-inch scale.	25·344-inch scale.	
Waterside	CXXV.	8	A farmsteading.
Well House	,,	15	A house where the mineral water is supplied to visitors.
Wells Cottage	,,	11	
West Bows	,,	1	A farmsteading.
Wester Cambushinnie	,,	4	A farmsteading.
West Cromlix	,,	3	A farmsteading.
West Cullings	,,	3	A farmsteading.
Wharry Burn	CXXVI.	10	
Whitecrosses	CXXV.	16	A farmsteading.
Whitecrosses House	,,	16	
Woodend	,,	16	A farmsteading.

ORDNANCE SURVEY OF SCOTLAND.

BOOK OF REFERENCE TO THE PLAN

OF THE

PARISH OF DUNBARNEY,

IN THE

COUNTY OF PERTH,

CONTAINING 4136·335 ACRES.

COLONEL SIR HENRY JAMES, R.E., F.R.S., F.G.S., &c.,

SUPERINTENDENT OF THE ORDNANCE SURVEY.

PRINTED AT THE ORDNANCE SURVEY OFFICE, SOUTHAMPTON.

1862.

Price One Shilling.

ngth on
very ap-
18 inch

arca of

in this

aced are

thus—

ch sheet
therefore
umerals
s.

s on the

.... W

.... T

.... T

Saxon

absequent

tials:—

... C. F.
... T. C.
... C. W.
... Def.
... T. S.

l to shew

MONUMENTS LIBRARY

EXPLANATORY REMARKS.

The Scale of the Parish Plans is the 1-2500th of the actual length on the ground, and is equal to 25·344 inches to a mile, which is very approximately equal to one square inch to one acre, the square of 1·0018 inch being equal to one acre.

The length of each sheet is 1½ miles, and the width 1 mile, the area of each sheet is therefore 960 acres.

Each enclosure has a reference number to the area which is given in this Book.

The Braces (*f*) on the plans are to indicate that the spaces so braced are included under the same reference number.

The Altitudes in feet above the Mean Level of the Sea are written thus—31·4.

The Scale of the Plans of the County is 6 inches to a mile, and each sheet contains the same area as 16 sheets of the Parish Plans. There is therefore a double reference number to each sheet, as VI. 9., the Roman Numerals referring to the County Plans, the Arabic Figures to the Parish Plans.

The following are the characters employed on the Ordnance Plans on the Scales of 1-2500, and 6 inches to a mile:—

County Names	C	Hundreds or Wards	W
Parishes	P	Townships	*T*
Extra Parochial	E	Division of Townships	*T*

Antiquities ..... ROMAN / Druidical or Saxon / Norman or Subsequent

The descriptions of the boundaries are shewn by the following initials:—

Centre of Stream	*C. S.*	Centre of Fence	*C. F.*
Centre of Road	*C. R.*	Top of Cop	*T. C.*
Side of Stream or Drain	*S. S.* or *S. D.*	Centre of Wall	*C. W.*
Root of Hedge	*R. H.*	Defaced	*Def.*
Face of Wall	*F. W.*	Track of Stream	*T. S.*

Undefined ..... *Und.*

Where a change occurs in the boundaries, the symbol [o—o] is used to shew the part at which the change takes place.

TABLE

FOR CONVERTING DECIMAL PARTS OF AN ACRE INTO ROODS AND PERCHES.

Perches.	0 Rood.	1 Rood.	2 Roods.	3 Roods.
0	0·000	0·250	0·500	0·750
1	0·006	0·256	0·506	0·756
2	0·012	0·262	0·512	0·762
3	0·019	0·269	0·519	0·769
4	0·025	0·275	0·525	0·775
5	0·031	0·281	0·531	0·781
6	0·037	0·287	0·537	0·787
7	0·044	0·294	0·544	0·794
8	0·050	0·300	0·550	0·800
9	0·056	0·306	0·556	0·806
10	0·062	0·312	0·562	0·812
11	0·069	0·319	0·569	0·819
12	0·075	0·325	0·575	0·825
13	0·081	0·331	0·581	0·831
14	0·087	0·337	0·587	0·837
15	0·094	0·344	0·594	0·844
16	0·100	0·350	0·600	0·850
17	0·106	0·356	0·606	0·856
18	0·112	0·362	0·612	0·862
19	0·119	0·369	0·619	0·869
20	0·125	0·375	0·625	0·875
21	0·131	0·381	0·631	0·881
22	0·137	0·387	0·637	0·887
23	0·144	0·394	0·644	0·894
24	0·150	0·400	0·650	0·900
25	0·156	0·406	0·656	0·906
26	0·162	0·412	0·662	0·912
27	0·169	0·419	0·669	0·919
28	0·175	0·425	0·675	0·925
29	0·181	0·431	0·681	0·931
30	0·187	0·437	0·687	0·937
31	0·194	0·444	0·694	0·944
32	0·200	0·450	0·700	0·950
33	0·206	0·456	0·706	0·956
34	0·212	0·462	0·712	0·962
35	0·219	0·469	0·719	0·969
36	0·225	0·475	0·725	0·975
37	0·231	0·481	0·731	0·981
38	0·237	0·487	0·737	0·987
39	0·244	0·494	0·744	0·994
40	0·250	0·500	0·750	1·000

N.B.—To convert Decimal Fractions of an Acre into Roods and Perches, multiply the decimal first by 4 and then by 40, preserving the same number of decimals in the product.

Example 1.

633·357 Acres.
4
1·428
40

A.	R.	P.	
633	1	17	..... 17·120

Example 2.

527·013 Acres.
4
·052
40

A.	R.	P.	
527	0	2	..... 2·080

PARISH OF DUNBARNEY,

IN THE

COUNTY OF PERTH.

No. of Sheet.	No. on Plan.	Area in Acres.	Description.
XCVIII. 13.	1	·344	Pond & garden.
,,	2	·095	Statute labor road
,,	3	·997	Houses, gardens, & arable.
,,	4	·894	Houses, gardens, arable, roads, &c.
,,	5	1·163	Arable, gardens, & road.
,,	6	·698	Houses, garden, road, & waste.
,,	7	2·396	Arable.
,,	8	1·066	Arable.
,,	9	1·068	Arable.
,,	10	4·016	Arable.
,,	11	·257	Private road.
,,	12	14·695	Arable.
,,	13	·693	Craigend Quarry.
,,	14	4·998	Arable.
,,	15	12·199	Arable.
,,	16	·139	Private road.
,,	17	5·690	Arable & slope.
,,	18	3·494	Houses, gardens, yard, arable, &c.
,,	19	14·505	Arable.
,,	20	11·875	Arable & slope.
XCVIII. 14.	21	10·121	Arable.
,,	22	15·071	Arable.
,,	23	1·289	Arable & roads.
,,	24	·617	Houses, yards, road, & waste.
,,	25	·375	Houses, yard, & arable.
,,	26	16·758	Arable.
,,	27	1·551	Wood & footpath.
,,	28	·899	Arable.
,,	29	4·641	Arable, wood, & footpath.
,,	30	·434	Curling pond.
,,	31	298·911	Wood, roads, footpaths, rocks, houses, & quarries.
,,	32	·449	Wood.
,,	33	20·440	Arable & footpath.
,,	34	·390	Wood & dove cot.
,,	35	·911	Houses, arable, slope, & waste.
,,	36	3·218	Wood & roads.
,,	37	·317	House, road, & waste.
,,	38	·310	House, road, & slopes.
,,	39	·947	Arable, road, & slope.
,,	40	3·142	Houses & garden.
		462·073	*Carried forward.*

No. of Sheet.	No. on Plan.	Area in Acres.	Description.
		462·073	*Brought forward.*
XCVIII. 14.	41	1·509	Garden & wood.
,,	42	1·335	Wood & roads.
,,	43	8·941	Arable & road.
,,	44	19·343	Arable & furze.
XCVIII. 15.	45	2·417	Wood.
,,	46	1·158	Wood.
,,	47	·169	Wood.
,,	48	75·254	Wood, roads, & streams.
,,	49	·433	Private road.
,,	50	2·348	Houses, garden, yard, arable, &c.
,,	51	15·965	Arable & wood.
,,	52	·179	Wood.
,,	53	2·375	Arable.
,,	54	·206	Wood.
,,	55	·377	Wood.
,,	56	18·764	House, arable, & slope.
,,	57	1·787	Arable, slope, & footpath.
,,	58	·331	Wood & footpath.
CX. 1.	59	1·045	Arable.
,,	60	16·780	Arable, slope, & stream.
,,	61	14·327	Arable.
,,	62	·355	Wood.
,,	63	13·088	Arable.
,,	64	·189	Private road.
,,	65	8·369	Wood.
,,	66	10·306	Arable.
,,	67	1·729	Arable & road.
,,	68	10·564	Arable.
,,	69	40·146	Arable & slope.
,,	70	·310	Grave yard.
,,	71	2·484	Wood & roads.
,,	72	·746	Arable, garden, & orchard.
,,	73	3·535	Houses, garden, yard, road, &c.
,,	74	2·433	Arable.
,,	75	5·810	House, arable, road, & wood.
,,	76	19·006	Arable.
,,	77	·835	Avenue.
,,	78	11·690	Arable.
,,	79	32·866	Arable & road.
,,	80	·536	Avenue.
,,	81	1·269	House, garden, & waste.
,,	82	·523	Houses, gardens, & waste.
,,	83	·843	House, wood, & double fence.
,,	84	2·301	Arable.
,,	85	·342	Houses, garden, & waste.
,,	86	·186	House, arable, & waste.
,,	87	·561	Double fence.
,,	88	30·240	Arable & road.
,,	89	1·393	Dunbarney Quarry.
,,	90	3·066	Houses, garden, arable, & waste.
		852·837	*Carried forward.*

No. of Sheet.	No. on Plan.	Area in Acres.	Description.
		852·837	*Brought forward.*
CX. 1.	91	·726	Wood.
,,	92	15·101	Arable.
,,	93	1·281	Quarry & wood.
,,	94	36·958	Arable & road.
,,	95	1·416	Wood.
,,	96	15·305	Arable, stream, & slope.
,,	97	·575	Private road.
,,	98	3·036	Quarry & wood
,,	99	·184	Houses & waste.
,,	100	9·167	Arable & garden.
,,	101	13·211	Arable & footpath.
,,	102	·531	Private road.
,,	103	22·665	Arable & road.
,,	104	·433	Houses, garden, road, & waste.
,,	105	9·252	Arable.
,,	106	·253	House, garden, & waste.
,,	107	·536	Houses, gardens, & waste.
,,	108	·321	House, garden, & waste.
,,	109	·263	House, garden, & waste.
,,	110	8·154	Arable.
,,	111	34·252	Arable.
,,	112	17·855	Arable.
,,	113	3·094	Public road.
,,	114	1·401	Houses, garden, yard, arable, &c.
,,	115	4·703	Arable.
,,	116	2·496	Arable.
,,	117	3·201	Wood, slope, & stream.
,,	118	13·384	Arable.
,,	119	48·254	Arable & slope.
,,	120	20·836	Arable.
,,	121	21·499	Arable.
,,	122	2·950	Arable.
,,	123	40·022	Arable.
,,	124	·383	Houses & waste.
,,	125	11·652	Arable & road.
,,	126	·587	Houses, gardens, & waste.
,,	127	5·507	Statute labor road.
,,	128	1·766	Wood & road.
,,	129	3·458	Arable.
,,	130	28·159	Arable.
,,	131	1·103	Houses, garden, yard, road, & waste.
CX. 2.	132	2·471	Wood.
,,	133	14·431	Wood & roads.
,,	134	15·107	Arable, slope, road, & shingle.
,,	135	1·298	Houses, garden, yard, road, & waste.
,,	136	·471	House, garden, & waste.
,,	137	14·950	House, arable, & footpath.
,,	138	2·743	Avenue.
,,	139	22·685	Arable & footpath.
,,	140	20·948	Arable.
		1353·871	*Carried forward.*

No. of Sheet.	No. on Plan.	Area in Acres.	Description.
		1353·871	*Brought forward.*
CX. 2	141	11·806	Arable.
,,	142	1·401	Wood.
,,	143	1·430	Wood & road.
,,	144	·572	Lodge, garden, wood, & waste.
,,	145	·102	House, road, & arable.
,,	146	68·978	River Earn (tidal).
,,	146a	·531	River Earn.
,,	147	21·260	Arable & slope.
,,	148	·615	Private road.
,,	149	23·027	Arable.
,,	150	1·211	Houses, garden, yard, &c.
,,	151	2·027	Arable.
,,	152	·374	Slope.
,,	153	2·128	Houses, garden, avenue, & orchard.
,,	154	1·141	Church & grave yard.
,,	155	2·130	Arable & slope.
,,	156	·551	Public road.
,,	157	7·724	Arable.
,,	158	·217	Public road.
,,	159	·103	House & garden.
,,	160	·614	Houses, arable, & waste.
,,	161	1·232	Public road.
,,	162	1·395	Avenue.
,,	163	59·869	Arable, road. & slope.
,,	164	17·320	Edinburgh, Perth, & Dundee Ry.
,,	165	7·130	Arable.
,,	166	·635	Statute labor road.
,,	167	3·409	Arable.
,,	168	·901	Houses, garden, orchard, & waste.
,,	169	·287	Bowling green.
,,	170	·630	Houses & orchard.
,,	171	4·086	Houses, garden, road, &c.
,,	172	·636	Public road.
,,	173	2·111	Houses, gardens, yards, stream, &c.
,,	174	1·194	Houses, gardens, yards, &c.
,,	175	1·502	Public roads.
,,	176	2·108	Houses, gardens, & arable.
,,	177	1·017	Arable.
,,	178	·742	Private road & slopes.
,,	179	17·523	Trust road.
,,	180	12·790	Arable, stream, & slope.
,,	181	·729	Slope & waste.
,,	182	·933	Arable, footpath, & stream.
,,	183	·460	Houses, garden, & footpath.
,,	184	·409	House, arable, & stream.
,,	185	·497	Houses, arable, stream, & waste.
,,	186	5·566	Houses, garden. &c.
,,	187	20·704	Arable, road, & slope.
,,	188	17·670	Arable.
,,	189	1·593	Avenue.
		1686·891	*Carried forward.*

No. of Sheet.	No. on Plan.	Area in Acres.	Description.
		1686·891	*Brought forward.*
CX. 2.	190	3·801	Wood.
,,	191	13·053	Arable & slope.
,,	192	4·885	Ornamental ground.
,,	193	·910	Moncrieffe House, &c.
,,	194	3·253	Ornamental ground.
,,	195	13·004	House, wood, & roads.
,,	196	·495	House, road, & waste.
,,	197	2·456	Wood.
,,	198	35·017	Arable.
,,	199	4·077	Wood & double fence.
,,	200	2·326	Wood & streams.
,,	201	12·917	Wood, house, slope, gravel pit, &c.
,,	202	22·236	Arable.
,,	203	1·008	Arable.
,,	204	·508	Private road.
,,	205	1·423	Arable.
,,	205a	·167	Private road.
,,	206	·147	House & garden.
,,	207	1·864	Arable.
,,	208	1·595	Arable.
,,	209	·547	Arable, slope, & streams.
,,	210	2·041	Arable, slope, stream, & footpath.
,,	211	·185	House, garden, & waste.
,,	212	·177	Public road.
,,	213	11·635	Arable & slope.
,,	314	6·175	Arable & slope.
,,	215	1·679	Arable & slope.
,,	216	·767	Arable & slope.
,,	217	·530	Houses, garden, &c.
,,	218	8·412	Arable, road, & slope.
,,	219	·168	Island.
,,	220	·429	Island.
,,	221	·298	Arable.
,,	222	·167	Wooded island.
,,	223	8·690	Ornamental pond.
,,	224	11·696	Wood, slope, & stream.
,,	225	·075	Wooded island.
,,	226	4·817	Arable.
,,	227	·452	Nursery.
,,	228	16·586	Houses, road, & wood.
,,	229	·492	Wood.
,,	230	27·613	Arable.
,,	231	1·540	Wood.
,,	232	·118	Ruin & wood.
,,	233	1·319	Houses, garden, arable, road, &c.
,,	234	28·915	Arable.
,,	235	·828	Private road.
,,	236	29·621	Arable.
,,	237	27·472	Arable.
,,	238	·153	Marsh.
		2005·630	*Carried forward*

No. of Sheet.	No. on Plan.	Area in Acres.	Description.
		2005·630	*Brought forward.*
CX. 2.	239	·139	House & garden.
,,	240	2·911	Arable, marsh, stream, & slopes.
,,	241	·582	Marsh.
,,	242	32·571	Arable, slope, stream, road, &c.
,,	243	17·757	Arable & roads.
,,	244	1·452	Arable.
,,	245	1·299	Houses, garden, arable, road, &c.
,,	246	3·549	Arable.
,,	247	8·777	Arable & road.
,,	248	2·645	Statute labor road.
,,	249	56·887	House, arable, road, & footpath.
,,	250	21·724	Arable.
,,	251	2·373	Houses, garden, yard, slope, &c.
,,	252	4·422	Wood.
,,	253	·864	Private road.
,,	254	11·882	House, arable, & slope.
,,	255	4·599	Arable & footpath.
,,	256	6·647	Houses & orchard.
,,	257	·571	Private road.
,,	258	14·368	Arable.
,,	259	3·030	Wood.
CX. 3.	260	49·532	Wood & roads.
,,	261	3·335	Arable & slope.
,,	262	3·231	Private road.
,,	263	30·432	Arable, road, ruin, & stream.
,,	264	8·373	Statute labor road.
,,	265	20·994	Arable.
,,	266	2·472	Wood.
,,	267	·471	Arable & slope.
,,	268	28·089	Arable, slope, stream, & road.
,,	269	1·042	Arable.
,,	270	1·781	Houses, garden, yard, road, & wood.
,,	271	·779	Houses, garden, & waste.
,,	272	1·707	Arable & furze.
,,	273	·395	Kinmouth Quarry
,,	274	·375	House, garden, wood, & road.
,,	275	29·196	Arable & road.
,,	276	12·351	Arable & footpath.
,,	277	17·119	Arable, rough pasture, stream, &c.
,,	278	16·378	Arable & footpath.
,,	279	·444	Houses, gardens, & waste.
,,	280	·932	Houses, garden, road, & waste.
,,	281	10·754	Orchard.
,,	282	5·753	Arable.
,,	283	5·040	Arable.
,,	284	·929	Houses, garden, road, & waste.
,,	285	3·551	Arable.
,,	286	1·112	Private road.
,,	287	11·666	Arable.
,,	288	8 654	Arable.
,,		2481·566	*Carried forward.*

No. of Sheet.	No. on Plan.	Area in Acres.	Description.
		2481·566	*Brought forward.*
CX. 3.	289	9·623	Arable & road.
,,	290	12·980	Arable.
,,	291	·611	Private road.
,,	292	44·818	House, arable, & slope.
,,	293	·170	Island.
,,	294	1·050	Private road & stream.
,,	295	55·858	House, arable, stream, & slope.
,,	296	·866	Houses, garden, yard, & waste.
,,	297	1·828	Arable.
,,	298	24·030	Arable & slope.
,,	299	1·023	House, garden, arable, & waste.
,,	300	3·022	Arable & road.
CX. 5.	301	22·241	Arable.
,,	302	·538	Private road.
,,	303	17·037	Arable & footpath.
,,	304	·393	Houses, gardens, arable, & waste.
,,	305	2·422	Houses, garden, arable, road, &c.
,,	306	13·797	Arable, wood, & stream.
,,	307	11·392	Arable & road.
,,	308	75·621	Arable, stream, & wood.
,,	309	23·385	Arable & stream.
,,	310	3·709	Houses, garden, arable, road, &c.
,,	311	4·434	Arable & road.
,,	312	·759	Houses, garden, arable, & waste.
,,	313	·243	Houses, garden, & waste.
,,	314	·513	Private road.
,,	315	12·438	Arable.
,,	316	·572	Private road.
,,	317	·344	Wood.
,,	318	13·382	Arable.
,,	319	1·566	Avenue.
,,	320	3·551	Houses, garden, arable, wood, &c.
,,	321	2·962	Arable.
,,	322	8·500	Arable & road.
,,	323	1·052	Private road.
,,	324	13·294	Arable.
,,	325	11·651	Arable.
,,	326	2·457	Houses, garden, arable, road, &c.
,,	327	6·646	Arable, footpath, & stream.
,,	328	16·706	Arable & stream.
,,	329	1·381	Avenue.
,,	330	14·451	Arable.
,,	331	34·538	Arable.
,,	332	20·932	Arable & road.
,,	333	·582	Private road.
,,	334	·578	House & wood.
,,	335	1·712	Houses, gardens, yards, wood, &c.
,,	336	14·553	House, arable, road, & footpath.
,,	337	2·762	Wood.
,,	338	·126	Garden.
		3000·665	*Carried forward.*

No. of Sheet.	No. on Plan.	Area in Acres.	Description.
		3000·665	*Brought forward.*
CX. 5.	339	·102	Wood.
,,	340	3·300	Wood & road.
,,	341	2·783	Houses & garden.
,,	342	·858	House & arable.
,,	343	3·548	Arable & stream.
,,	344	16·962	Arable & stream.
,,	345	22·987	Arable & stream.
,,	346	1·382	Statute labor road & stream.
,,	347	15·801	Arable.
,,	348	·294	Garden.
,,	349	1·734	Public road.
,,	350	9·346	Arable.
,,	351	·217	House & garden.
,,	352	8·783	Arable & stream.
,,	353	29·847	Arable & stream.
,,	354	43·605	Arable & streams.
,,	355	3·573	Arable.
,,	356	3·475	Wood, road, & stream.
,,	357	1·402	Statute labor road.
,,	358	·334	House, arable, & waste.
CX. 6.	359	16·058	Arable.
,,	360	·178	Curling pond
,,	361	15·585	Arable.
,,	362	1·649	Wood & road.
,,	363	3·917	Arable, road, & footpath.
,,	364	1·740	House, yard, road, stream, & waste.
,,	365	2·939	Arable & road.
,,	366	3·589	Ornamental ground & stream.
,,	367	·151	Wood.
,,	368	5·256	Statute labor road.
,,	369	23·069	Arable.
,,	370	·202	Wood.
,,	371	9·545	Arable, road, & stream.
,,	372	·680	Wood, footpath, & stream.
,,	373	·408	House, garden, & waste.
,,	374	·558	House, garden, & waste.
,,	375	34·295	Arable.
,,	376	2·747	Houses, gardens, yards, & arable.
,,	377	·150	House, garden, & waste.
,,	378	1·381	Houses, garden, & waste.
,,	379	·669	Wood & road.
,,	380	1·372	Arable & stream.
,,	381	37·581	Arable & wood.
,,	382	6·658	Arable & stream.
,,	383	·103	Wood.
,,	384	·321	Curling pond.
,,	385	22·114	Wood & roads.
,,	386	11·173	Arable.
,,	387	92·671	Arable.
,	388	1·137	Houses, gardens, arable, & waste.
		3468·894	*Carried forward.*

No. of Sheet.	No. on Plan.	Area in Acres.	Description.
		3468·894	*Brought forward.*
CX. 6.	389	23·189	Arable & road.
,,	390	1·029	Houses, garden, arable, & waste.
,,	391	·439	Houses, garden, arable, & waste.
,,	392	1·744	Statute labor road.
,,	393	·569	Private road.
,,	394	12·218	Arable.
,,	395	·988	Houses, gardens, & waste.
,,	396	22·319	Arable, road, & slope.
,,	397	11·850	Arable & road.
,,	398	7·674	Arable.
,,	399	18·270	Arable.
,,	400	2·481	Arable.
,,	401	13·650	Arable.
,,	402	·750	Arable.
,,	403	·399	Arable.
,,	404	9·739	Arable.
,,	405	2·753	Wood.
,,	406	24·948	Arable & road.
,,	407	10·052	Arable.
,,	408	4·611	Arable.
,,	409	2·288	Statute labor road.
,,	410	·169	Private road.
,,	411	3·249	Arable & stream.
,,	412	4·076	Arable & road.
,,	413	·857	Houses, garden, arable, road, &c.
,,	414	36·565	Arable.
,,	415	15·496	Wood, road, & stream.
,,	416	7·996	Arable.
,,	417	1·537	Houses, gardens, arable, & waste.
,,	418	6·624	Arable & road.
,,	419	·073	Houses & waste.
,,	420	9·952	Arable.
,,	421	33·819	Arable.
,,	422	1·375	Arable.
,,	423	·651	Private road.
,,	424	8·146	Arable.
,,	425	44·844	Arable & gravel pit.
,,	426	·634	Arable.
,,	427	·196	Wood & stream.
,,	428	12·756	Wood.
,,	429	17·174	Arable & road.
,,	430	12·716	Arable & road.
,,	431	·707	Statute labor road.
,,	432	2·562	Wood & road.
,,	433	1·924	Wood.
,,	434	1·003	Wood.
,,	435	·296	Wood.
,,	436	19·800	Arable & road.
,,	437	22·217	Arable.
,,	438	12·536	Arable & road.
		3920·804	*Carried forward.*

No. of Sheet.	No. on Plan.	Area in Acres.	Description.
		3920·804	*Brought forward.*
CX. 6.	439	·521	Arable & roads.
,,	440	23·262	Arable
,,	441	3·378	Wood & road.
CX. 7.	442	2·731	Wood & road.
,,	443	·889	Private road.
CX. 9.	444	2·397	Arable.
,,	445	1·322	Houses, wood, road, & waste
,,	446	1·067	Arable & rocks.
,,	447	24·271	Arable.
,,	448	2·603	Arable, pond, stream, & road.
,,	449	4·046	Wood.
,,	450	4·328	Wood.
,,	451	1·203	Rough pasture.
,,	452	78·950	Rough pasture & furze.
,,	453	5·418	Pitkeathly Loch.
,,	454	·592	Pond.
CX. 13.	455	37·245	Heathy pasture & marsh.
,,	456	21·308	Rough & heathy pasture, road, &c.
		4136·335	

RECAPITULATION.

3985·863	Land.
56·700	Public roads.
7·474	Water.
17·320	Railway.
68·978	Tidal Water.
4136·335	Total Area of the Parish of Dunbarney, in the County of Perth.

INDEX TO PLACES

IN THE

PARISH OF DUNBARNEY.

COUNTY OF PERTH.

Name of Place.	No. of Sheet. 6 inch scale.	No. of Sheet. 25·344 in. scale.	Descriptive Remarks.
Alleybank	CX.	1	A good dwelling house with garden, &c., attached.
Burnfoot	XCVIII.	15	Several small houses, including a public house.
Ballendrick Cottages	CX.	1	
Bridgehouse	,,	2	A small cottage.
Butter Well	,,	2	
Bridge of Earn Station	,,	2	A railway station.
Bridge of Earn	,,	2	A considerable village.
Backfield	,,	5	Two cot houses.
Ballendrick House.	,,	5	
Burley Well (Fountain Head)	,,	5	
Brickhall	,,	6	A farm steading
Brickhall Cottages.	,,	6	
Craigend	XCVIII.	13	A scattered village
Craigend Quarry	,,	13	
Cuningars Plantation	,,	14	
Carnac Fort (remains of)	,,	14	
Carmichael	CX.	1	An old farm house
Carmicheal Cottages	,,	1	
Constabulary Station.	,,	2	
Church.	,,	2	
Clayton	,,	2	A farm steading.
Canningfield	,,	5	A cottage.
Dunbarney House	,,	1	
Dunbarney Villas	,,	1	
Dunbarney Quarry	,,	1	
Dunkirk Park	,,	2	A farm steading.
Daffick Fishing Lodge	,,	2	
Deich Burn	,,	5	
Eastfield of Dunbarney	,,	1	A farm steading.
Easter Moncreiffe	,,	2	A farm steading.
Easter Moncreiffe House (remains of)	,,	2	
Edinburgh, Perth, & Dundee Railway	,,	2	
Earnbank	,,	2	A mansion house
Easter Kinmouth	,,	3	A farm steading.
Fort (remains of)	XCVIII.	14	

Name of Place.	No. of Sheet. 6 inch scale.	No. of Sheet. 25·344 in. scale.	Descriptive Remarks.
Free Church	CX.	2	
Grave Yard	,,	1	
Glencairn Cottage	,,	1	
Gateside	,,	2	A farm steading.
Gateside Cottage	,,	2	
Gelloch Hall	,,	2	A good dwelling house.
Gas Works	,,	2	
Grant	,,	6	A farm steading.
Grant Wood	,,	6	
Horsemill	XCVIII.	13	A farm steading.
Hall Burn	CX.	5	
Heughfield House	,,	6	
Heughfield Cottage	,,	6	
Ivybank	,,	1	A cottage residence.
Kilgraston Mains	,,	1	A farm steading.
Kinmouthorchard	,,	3	A farm steading.
Kinmouth Quarry	,,	3	
KinmouthfordFishingLodge	,,	3	
Kilgraston House	,,	6	
Kintillo	,,	6	A small village.
Killhole	,,	6	A farm steading.
Moncreiffe Hill	XCVIII.	14	
Moredun Top	,,	14	The top or summit of Moncreiffe Hill
Moncreiffe House	CX.	2	
Moncreiffe Chapel (ruins of)	,,	2	
Moncreiffe Cottage	,,	2	
Manse	,,	2	
Manse (Free Church)	,,	2	
Marchwells	,,	3	Several cot houses
Muirton	,,	3	A row of small cottages
Muirmont Cottage	,,	6	
North Lodge	,,	1	
Newroad Cottage	,,	2	
Orchard Seat	,,	1	A neat cottage with garden & orchard attached.
Old Kilgraston	,,	2	Several cot houses.
Old Bridge of Earn (remains of)	,,	2	
Old Hotel	,,	2	A boarding & lodging house
Oudenard	,,	2	A farm steading.
Ochil Hills	,,	9	
Pitkcathly Villas	,,	1	Two cottages with gardens, &c., attached.
Pitkeathly Cottage	,,	5	
Pitkeathly Wells (saline)	,,	5	

Name of Place.	No. of Sheet 6 inch scale.	No. of Sheet 25·344 in. scale.	Descriptive Remarks.
Pitkeathly House	CX.	5	
Pitkeathly Mains	,,	9	A farm steading
Pitkeathly Hill	,,	9	
Pitkeathly Loch	,,	9	
Quarry Hall	,,	1	A farm steading.
Ronaldstone	XCVIII.	13	A farm steading.
River Earn	CX.	1	
Remains of Druidical Temple (supposed)	,,	2	
Site of Dunbarney Village.	,,	1	
Southfield of Dunbarney	,,	1	A small farm steading.
Site of Grave Yard	,,	2	
Sandyknowes Plantation	,,	2	
School	,,	2	
School	,,	2	
Sealsbridge	,,	2	Several small houses in the village of Bridge of Earn
Spoutwell Cottage	,,	5	
Southfield of Pitkeathly	,,	5	A cottage.
Summerfield Cottages	,,	5	
Summerfield Wood	,,	6	
The Well House	,,	5	
The Tomb (Burial place of Grant family	,,	5	
Viaduct	,,	1	
Waltree	XCVIII	15	A farm steading.
Waltree Wood	,,	15	
Wet Wood	CX.	2	
Wallacetown Wood	,,	3	
Wallacetown	,,	3	A farm steading.
Wallacetown Cottages	,,	3	
Wester Kinmouth	,,	3	An old farm house occupied as labourers dwellings.
Wardgreen Fishing Lodge.	,,	3	
Wyllie Burne	,,	5	

AGENTS FOR THE SALE

OF THE

ORDNANCE PLANS.

ENGLAND.

London	Mr. E. Bumpus, 6, Holborn Bars, E.C. Mr. J. Arrowsmith, 10, Soho Square, W. Messrs. Letts, Son, & Co., 8, Royal Exchange, E.C. Messrs. Longman & Co., 14, Ludgate Hill. Mr. E. Stanford, 6, Charing Cross, S.W. Messrs. Vacher & Son, 29, Parliament Street, S.W. Messrs. Williams & Norgate, 14, Henrietta Street, Covent Garden. Messrs. G. Philip & Son, 32, Fleet Street, E.C.; & L'pool. Mr. J. Wyld, Charing Cross.
Appleby	Mr. J. Whitehead.
Alnwick	Mr. M. Smith.
Bradford	Mr. Henry Gaskarth, Westgate.
Bath	Messrs. Sims & Son.
Birmingham	Mr. H. Wright (late Napper & Wright).
Beverley	Messrs. Kemp & Son.
Bolton	Mr. H. Bradbury.
Bristol	Mr. John Lavars.
Bishop Auckland	Mr. M. Braithwaite.
Barnard Castle	Messrs. J. & R. W. Atkinson.
Cleveland, Yorkshire	Mr. George Dixon.
Cardiff	Mr. Hugh Bird.
Carlisle	Messrs. Thurnam & Sons.
Chelmsford	Mr. Thomas B. Arthy.
Cockermouth	Mrs. M. Bailey.
Cambridge	Messrs. Macmillan & Co
Darlington	Mr. H. Penney.
Durham	Mr. George Andrews
Dover	Mr. M. C. & F. Batcheller
Devonport	Mr. S. W. Hearle.
Fareham	Mr. George Sutton.
Gloucester	Messrs. G. J. Wait & Co.
Great Ayton, nr. Stokesley, Yorkshire	Mr. G. Dixon.
Hartlepool	Messrs. Pearson & Co.
Huddersfield	Mr. A. L. Peace.
Kirkby Lonsdale	Mr. R. Morphet.
Kendal	Mr. T. Atkinson.
Keswick	Mr. James Mayo.
Liverpool	Messrs. Philip, Son, & Nephew, 49 & 51, South Castle St. Messrs. Webb & Hunt.
Leeds	Mr. J. Smith.
Longton	Mr. F. S. Wright
Longport, Staff.	Mr. Evans.

MARYPORT	Mr. John Adair.
MALTON	Mr. H. Smithson.
MANCHESTER	Mr. E. Slater. Mr. W. T. Hansbrow, 111, Bury New Road
NORTH SHIELDS ..	Mr. Phillipson.
NORWICH	Mr. H. Pigg.
NEWCASTLE.....	Mr R. Turner.
NOTTINGHAM	Mr. R. Sutton.
OLDHAM	Mr. John Hirst.
OXFORD	Messrs. Spiers & Son.
PENRITH.....	Mr. B. T. Sweeten.
PORTSMOUTH	Mr. W. H. Charpentier
PLYMOUTH	Mr. J. Land.
PRESTON	Mr. R. Veevers.
READING.....	Mr. G. Lovejoy.
ROCHDALE	Messrs. Wrigley & Son.
RICHMOND, Yorkshire.....	Mr. J. Bell.
RIPON	Messrs. Johnston & Co.
SCARBOROUGH....	Mr. S. W. Theakstone.
SETTLE	Mr. J. Wildman.
SHEFFIELD	Mr. H. Pawson.
SWANSEA.....	Mr. E. Pearce.
STOCKTON-ON-TEES	Messrs. Jennett & Co.
SOUTHAMPTON ..	Messrs. Forbes & Bennet Mr. W. Sharland.
SUNDERLAND	Mr. W. H. Hills.
TORQUAY.....	Mr. W. T. Fisher.
THIRSK	Mr. W. Bransby.
ULVERSTON.....	Mr. Soulby.
WAKEFIELD	Messrs. Hicks & Allen.
WIGAN	Mr. S. G. Bucknall.
WHITEHAVEN....	Messrs. Callender & Dixon.
WINDERMERE....	Mr. J. Garnett.
WORCESTER.....	Mr. J. R. Mister.
WOLSINGHAM	Mr. J. Chapman, Postmaster, &c
YORK	Mr. J. Glaisby. Mr. J. Sampson.

SCOTLAND

EDINBUBGH	Messrs. Johnston, 4, St. Andrew Square. Mr. T. C Jack, Princes Street
AYR	Mr. John Dick.
ABERDEEN	Messrs. Keith & Gibb.
AIRDRIE, Lanarksh	Mr. Thomas Forsyth.
ANNAN	Mr. William Cuthbertson.
BATHGATE	Mr. J. Johnston
BERWICK-UPON-TWEED	Mr. A. Henderson
CUPAR.....	Mr. S. Robinson.
DUMFRIES	Mr. Sinclair.
DUNFERMLINE ..	Messrs. Miller & Son.
DUNSE.....	Mr. George Johnston.
DUNDEE	Mr. C. D. Chalmers.
DUMBARTON	Mr. J. Irving.

FORFAR	Mr. W. Shepperd.
GLASGOW	Messrs. J. Smith & Son. Messrs. J. Lumsden & Son. Messrs. Murray.
HADDINGTON	Mr. J. Millen.
HAWICK	Mr. William Syme.
JEDBURGH	Messrs. A. & W. Easton.
KIRKCALDY.....	Mr. J. J. Wilson.
KIRKCUDBRIGHT..	Mr. J. Nicholson.
KINROSS	
KELSO.....	Mr. J. H. Rutherford.
KILMARNOCK	Mr. J. McKie.
LINLITHGOW	Mr. A. Waldie.
MONTROSE	Mr. Geo. Walker, High Street
MOFFAT	Mr. William Muir.
NEWTON STEWART	Miss A. Watson.
PEEBLES	Mr. R. Stirling.
PAISLEY	Mr. William McIntyre.
PERTH.....	Mrs. M Paton Messrs. MacDonald & MacCallum, 30, George Street.
SELKIRK	Mr. G. Lewis.
STIRLING.....	Mr. Robert S. Shearer.

IRELAND

DUBLIN	Messrs. Hodges & Smith, Grafton Street. Messrs. Brassington & Gale, 6, Bachelor's Walk. Messrs. Thom & Son, 87 & 88, Abbey Street.
ARMAGH	Mr. John McWatters.
ATHLONE.....	Mr. James Martin.
BELFAST	Mr. James Magill.
CORK	Mr. Francis Guy.
CARLOW	Mr. Thomas Edwards.
CAVAN.....	Mr. John Fegan.
CLONMELL	Mr. James O'Neill.
ENNISKILLEN	Mr. William Trimble.
GALWAY	Mr. Thomas Croker.
KILKENNY	Mr. William Nicholson.
LONDONDERRY ..	Mr. Hempton.
MALLOW	Mr. Joseph Johns.
MULLINGAR	Mr. Sampson Wallis.
NEWRY	Mr. Robert Greer.
OMAGH	Mr. John Nelis.
WATERFORD	Mr. Thomas S. Harvey.
WEXFORD	Mr. F. S. Davis.

ORDNANCE SURVEY OF SCOTLAND.

BOOK OF REFERENCE TO THE PLAN

OF THE

PARISH OF DUNDEE,

IN THE

COUNTY OF FORFAR,

CONTAINING 4582·191 ACRES.

COLONEL SIR HENRY JAMES, R.E., F.R.S., F.G.S., &c.,

SUPERINTENDENT OF THE ORDNANCE SURVEY.

PRINTED AT THE ORDNANCE SURVEY OFFICE, SOUTHAMPTON.

1862.

Price One Shilling and Sixpence.

on
p-
ch

of

is

re

—

et
re
ls

ne

N

T

T

E

T.
Y.
T.
F.
S.

W

w

EXPLANATORY REMARKS.

The Scale of the Parish Plans is the 1-2500th of the actual length on the ground, and is equal to 25·344 inches to a mile, which is very approximately equal to one square inch to one acre, the square of 1·0018 inch being equal to one acre.

The length of each sheet is 1½ miles, and the width 1 mile, the area of each sheet is therefore 960 acres.

Each enclosure has a reference number to the area which is given in this Book.

The Braces (*f*) on the plans are to indicate that the spaces so braced are included under the same reference number.

The Altitudes in feet above the Mean Level of the Sea are written thus—31·4.

The Scale of the Plans of the County is 6 inches to a mile, and each sheet contains the same area as 16 sheets of the Parish Plans. There is therefore a double reference number to each sheet, as VI. 9., the Roman Numerals referring to the County Plans, the Arabic Figures to the Parish Plans.

The following are the characters employed on the Ordnance Plans on the Scales of 1-2500, and 6 inches to a mile:—

County Names	C	Hundreds or Wards	W
Parishes	P	Townships	*T*
Extra Parochial	E	Division of Townships	*T*

Antiquities ..... { ROMAN / Druidical or Saxon / Norman or Subsequent

The descriptions of the boundaries are shewn by the following initials:—

Centre of Stream	*C. S.*	Centre of Fence	*C. F.*
Centre of Road	*C. R.*	Top of Cop	*T. C.*
Side of Stream or Drain	*S. S.* or *S. D.*	Centre of Wall	*C. W.*
Root of Hedge	*R. H.*	Defaced	*Def.*
Face of Wall	*F. W.*	Track of Stream	*T. S.*

Undefined ..... *Und.*

Where a change occurs in the boundaries, the symbol [o—o] is used to shew the part at which the change takes place.

TABLE

FOR CONVERTING DECIMAL PARTS OF AN ACRE INTO ROODS AND PERCHES.

Perches.	0 Rood.	1 Rood.	2 Roods.	3 Roods.
0	0·000	0·250	0·500	0·750
1	0·006	0·256	0·506	0·756
2	0·012	0·262	0·512	0·762
3	0·019	0·269	0·519	0·769
4	0·025	0·275	0·525	0·775
5	0·031	0·281	0·531	0·781
6	0·037	0·287	0·537	0·787
7	0·044	0·294	0·544	0·794
8	0·050	0·300	0·550	0·800
9	0·056	0·306	0·556	0·806
10	0·062	0·312	0·562	0·812
11	0·069	0·319	0·569	0·819
12	0·075	0·325	0·575	0·825
13	0·081	0·331	0·581	0·831
14	0·087	0·337	0·587	0·837
15	0·094	0·344	0·594	0·844
16	0·100	0·350	0·600	0·850
17	0·106	0·356	0·606	0·856
18	0·112	0·362	0·612	0·862
19	0·119	0·369	0·619	0·869
20	0·125	0·375	0·625	0·875
21	0·131	0·381	0·631	0·881
22	0·137	0·387	0·637	0·887
23	0·144	0·394	0·644	0·894
24	0·150	0·400	0·650	0·900
25	0·156	0·406	0·656	0·906
26	0·162	0·412	0·662	0·912
27	0·169	0·419	0·669	0·919
28	0·175	0·425	0·675	0·925
29	0·181	0·431	0·681	0·931
30	0·187	0·437	0·687	0·937
31	0·194	0·444	0·694	0·944
32	0·200	0·450	0·700	0·950
33	0·206	0·456	0·706	0·956
34	0·212	0·462	0·712	0·962
35	0·219	0·469	0·719	0·969
36	0·225	0·475	0·725	0·975
37	0·231	0·481	0·731	0·981
38	0·237	0·487	0·737	0·987
39	0·244	0·494	0·744	0·994
40	0·250	0·500	0·750	1·000

N.B.—To convert Decimal Fractions of an Acre into Roods and Perches, multiply the decimal first by 4 and then by 40, preserving the same number of decimals in the product.

Example 1.

```
                633·357 Acres.
                      4
                  1·428
                     40
A.  R.  P.
633 1  17 ........ 17·120
```

Example 2.

```
                527·013 Acres.
                      4
                   ·052
                     40
A.  R.  P.
527 0  2 ........... 2·080
```

PARISH OF DUNDEE,

IN THE

COUNTY OF FORFAR.

No. of Sheet.	No. on Plan.	Area in Acres.	Description.
L. 15.	1	8·562	Arable.
,,	2	·966	Statute labor road.
,,	3	1·993	Arable.
,,	4	·827	Houses, gardens, stream, yard, &c.
,,	5	6·197	Arable & stream.
,,	6	3·149	Trust road.
,,	7	·332	Mill dam.
,,	8	2·882	Wood, stream, & embankment.
,,	9	8·732	Arable.
,,	10	12·517	Arable.
L. 16.	11	9·927	Wood & stream.
L. 15.	12	11·345	Arable.
,,	13	1·814	Arable, road, & stream.
,,	14	·211	Avenue.
,,	15	4·121	Houses, gardens, yard, road, &c.
,,	16	11·537	Arable.
,,	17	·523	Avenue (Private).
,,	18	1·171	Wood, dovecot, & stream.
,,	19	7·793	Arable.
L. 16.	20	·097	Wood.
,,	21	10·076	Arable.
,,	22	8·424	Arable.
,,	23	10·120	Arable.
,,	24	1·624	Wooded slope & stream.
,,	25	·016	Wood.
,,	26	8·872	Arable.
,,	27	10·024	Arable.
,,	28	·228	Wood & stream.
LIV. 1.	29	·038	Wood.
,,	30	45·465	Arable.
,,	31	18·205	Arable & road.
,,	32	·243	House, garden, road, & waste.
,,	33	34·772	Arable & slope.
,,	34	18·310	Arable.
,,	35	·545	Private road & slopes.
,,	36	·262	Houses, garden, & waste.
,,	37	3·606	Arable.
,,	38	·301	Houses, garden, & waste.
,,	39	2·569	Arable.
,,	40	2·020	Arable & stream.
		270·416	*Carried forward.*

No. of Sheet.	No. on Plan.	Area in Acres.	Description.
		270·416	*Brought forward.*
LIV. 1.	41	12·882	Arable & stream.
,,	42	·523	Houses, gardens, & waste.
,,	43	2·128	Arable.
,,	44	·188	Houses, garden, & waste.
,,	45	·326	Private road.
,,	46	·544	Houses, garden, stream, & waste.
,,	47	·341	Houses, garden, road, & waste.
,,	48	·705	Quarry & furze.
,,	49	3·182	Houses, gardens, roads, quarry, &c
,,	50	1·653	Houses, garden, & waste.
,,	51	5·274	Arable & footpath.
,,	52	·043	House, garden, & waste.
,,	53	1·941	Arable.
,,	54	·405	Private road.
,,	55	8·845	Arable.
,,	56	·200	House & arable.
,,	57	1·623	Houses, yard, &c.
,,	58	·655	Arable.
,,	59	4·908	Arable.
,,	60	5·496	Trust road (part of).
,,	61	32·104	Arable & shed.
,,	62	1·708	Houses, garden, yard, & waste.
,,	63	·370	Wood.
,,	64	·474	House & garden.
LIV. 2.	65	1·114	Houses, garden, & arable.
,,	66	12·622	Arable.
,,	67	1·608	Trust road.
,,	68	15·066	Arable.
,,	69	1·458	Arable & slope.
,,	70	1·526	Stob's Reservoir.
,,	71	1·286	Curling pond.
,,	72	1·359	Curling pond.
,,	73	8·886	Arable, house, road, & slope.
,,	74	2·701	Stobswell Road (Public).
,,	75	7·306	Arable.
,,	76	14·556	Arable.
,,	77	4·862	Arable.
,,	78	·233	House, garden, & waste.
,,	79	·157	House, garden, & waste.
,,	80	·245	Houses, garden, & waste.
,,	81	3·504	Arable.
,,	82	12·194	Arable.
,,	83	19·100	Arable & road.
,,	84	13·114	Arable & road.
,,	85	·059	House, garden, & waste.
,,	86	·311	Houses, garden, & waste.
,,	87	16·373	Arable.
,,	88	16·964	Arable.
,,	89	1·011	House, garden, & waste.
,,	90	·295	Garden.
		514·844	*Carried forward.*

No. of Sheet.	No. on Plan.	Area in Acres.	Description.
		514·844	*Brought forward.*
LIV. 2.	91	15·965	Arable, road, & gravel pit.
,,	92	4·684	Arable.
,,	93	14·328	Arable.
,,	94	·080	House & garden.
,,	95	3·571	Public road.
,,	96	56·917	Arable & road.
,,	97	·745	Statute labor road.
,,	98	4·626	Arable.
,,	99	17·747	Arable & road.
LIV. 3.	100	5·746	Houses, gardens, mill lead, &c.
,,	101	1·876	Arable & slope.
,,	102	2·898	Mill dam.
,,	103	15·919	Arable.
,,	104	21·627	Arable & slope.
,,	105	9·334	Arable & road.
,,	106	7·611	Arable.
,,	107	3·110	Arable.
,,	108	3·261	Houses, garden, yard, pond, &c.
,,	109	20·753	Arable.
,,	110	16·244	Arable & wood.
,,	111	17·874	Arable, pond, & wood.
,,	112	25·097	Arable, pond, & wood.
,,	113	17·236	Arable & road.
,,	114	29·070	Arable.
,,	115	17·428	Bleaching green & mill lead.
,,	116	·422	Houses, garden, & waste.
,,	117	·451	Houses, garden, & waste.
,,	118	9·531	Arable.
,,	119	·089	House & garden.
,,	120	24·058	Arable.
,,	121	·367	Private road.
,,	122	6·611	Arable.
,,	123	2·215	Houses, garden, yard, arable, &c.
,,	124	12·806	Arable.
,,	125	4·069	Arable.
,,	126	2·091	Houses, gardens, road, &c.
,,	127	·963	Garden.
,,	128	3·119	Ornamental ground.
,,	129	·238	Houses, yard, road, & waste.
,,	130	1·307	Houses, garden, yard, arable, &c.
,,	131	4·592	Garden.
,,	132	3·542	Nursery.
,,	133	3·058	Arable.
,,	134	23·965	Arable, road, & footpath.
,,	135	9·459	Arable, stream, & footpath.
,,	136	21·200	Arable.
,,	137	18·726	Arable.
,,	138	40·343	Arable.
,,	139	2·411	Houses, gardens, yard, wood, &c.
,,	140	22·398	Arable.
		1066·622	*Carried forward.*

No. of Sheet.	No. on Plan.	Area in Acres.	Description.
		1066·622	*Brought forward.*
LIV. 3.	141	17·340	Arable.
,,	142	1·713	Pond.
,,	143	3·326	Arable, stream, house, pond, &c.
,,	144	3·842	Dighty Water.
,,	145	22·522	Arable.
,,	146	9·833	Arable.
,,	147	2·734	Turnpike road.
,,	148	·513	Houses, garden, yard, & waste.
,,	149	27·002	Arable & footpath.
,,	150	·240	Houses & gardens.
,,	151	6·341	Arable.
,,	152	6·607	Arable.
,,	153	1·420	Houses, garden, yard, pond, &c.
,,	154	5·396	Arable.
,,	155	·561	Houses, gardens, stream, & waste.
,,	156	·574	Mill dam.
,,	157	1·071	Arable & stream.
,,	158	1·402	Wood.
,,	159	·670	Statute labor road.
,,	160	·978	Houses, garden, arable, & waste.
,,	161	1·506	Houses, gardens, stream, & waste.
,,	162	1·929	Arable, mill lead, & road.
,,	163	·202	Arable.
,,	164	·600	Houses, garden, road, & waste.
,,	165	·882	Drying ground.
,,	166	4·686	Arable.
,,	167	1·535	Fithir Burn.
,,	168	50·065	Arable.
,,	169	1·052	Houses, gardens, stream, road, &c.
,,	170	23·336	Arable & road.
,,	171	4·065	Houses, stream, road, &c.
,,	172	3·620	Bleaching green & road.
,,	173	·420	Wood.
,,	174	101·794	Arable & stream.
,,	175	5·108	Wood & stream.
,,	176	16·945	Arable.
,,	177	15·693	Arable.
,,	178	32·512	Arable.
,,	179	7·525	Trust road.
,,	180	·087	Trust road.
,,	181	3·194	Claypots Castle, houses, &c.
,,	182	4·243	Arable & road.
LIV 5.	183	1·520	Kingscross road (public).
,,	184	1·131	Houses, gardens, yard, road, &c.
,,	185	·129	Public road.
,,	186	·535	Arable.
,,	187	14·450	Arable, road, & sand pit.
,,	188	12·028	Arable & pond.
,,	189	2·872	Public road.
,,	190	13·252	Arable & garden.
		1507·623	*Carried forward.*

No. of Sheet.	No. on Plan.	Area in Acres.	Description.
		1507·623	*Brought forward.*
LIV. 5.	191	9·352	Arable.
,,	192	2·528	Dundee & Newtyle Railway.
,,	193	5·813	Arable.
,,	194	·255	Arable.
,,	195	·941	Houses, garden, yard, arable, &c.
,,	196	·157	Arable, pond, & stream.
,,	197	2·768	Arable.
,,	198	·414	Houses, shed, gardens, road, &c.
,,	199	·462	Garden.
,,	200	1·287	House, garden, & waste.
,,	201	3·809	Arable & footpath.
,,	202	2·574	Houses, garden, yard, & enclosures
,,	203	·492	Public road.
,,	204	1·379	Public road.
,,	205	1·830	Arable, stream, & slope.
,,	206	4·825	Houses, gardens, yards, &c.
,,	207	·790	Public road.
,,	208	1·082	Houses, gardens, mill dam, &c.
,,	209	2·083	Houses, gardens, yards, pond, &c.
,,	210	·244	Garden, road, stream, & slope.
,,	211	·928	Garden.
,,	212	5·041	Arable.
,,	213	·137	Pond, footpath, & slope.
,,	214	9·285	Arable & stream.
,,	215	3·706	Houses, gardens, yards, &c.
,,	216	1·209	Public road.
,,	217	1·885	Houses, gardens, yards, &c.
,,	218	1·993	Houses, gardens, yards, &c.
,,	219	1·706	Public road.
,,	220	·776	Private road.
,,	221	·210	House.
,,	222	·199	Arable.
,,	223	3·942	Arable & stream.
,,	224	·075	House, garden, & waste.
,,	225	10·268	Arable.
,,	226	97·775	Arable.
,,	227	2·529	Arable.
,,	228	·103	House, shed, & waste.
,,	229	·345	Arable & road.
,,	230	·819	Houses, garden, & enclosures.
,,	231	37·035	Arable.
,,	232	·385	Public road.
,,	233	10·570	Arable, stream, & slope.
,,	234	·695	Arable & slope.
,,	235	·893	Arable & slope.
,,	236	10·187	Furze, rocks, &c. (Dundee Law).
,,	237	1·367	Whinstone quarry & furze.
,,	238	·981	Furze.
,,	239	1·120	Public road.
,,	240	12·268	Arable.
		1769·140	*Carried forward.*

No. of Sheet.	No. on Plan.	Area in Acres.	Description.
		1769·140	*Brought forward.*
LIV. 5.	241	5·667	Arable.
,,	242	·082	Private road.
,,	243	3·948	Arable, garden, & footpath.
,,	244	5·063	Arable.
,,	245	·428	Public road.
,,	246	27·814	Hospital Park.
,,	247	1·235	Houses, garden, yard, & enclosures
,,	248	1·756	Houses, garden, yard, & waste.
,,	249	2·037	Houses, gardens, yards, & waste.
,,	250	4·362	Gardens.
,,	251	3·849	Houses, gardens, yards, &c.
,,	252	25·135	Arable.
,,	253	1·085	Houses, garden, arable, & waste.
,,	254	1·811	Public road.
,,	255	2·863	Houses, garden, wood, &c.
,,	256	7·853	Arable.
,,	257	·231	House, garden, yard, & waste.
,,	258	1·565	Houses, yards, pond, slope, &c.
,,	259	2·024	Houses, ponds, & waste.
,,	260	2·966	Houses, garden, yard, & enclosures
,,	261	1·888	Houses, yard, pond, & enclosures.
,,	262	·939	Houses, ponds, yards, & enclosures
,,	263	28·618	Arable & footpath.
,,	264	·741	Houses, garden, road, &c.
,,	265	·449	Whinstone quarry, furze, &c.
,,	266	5·852	Arable, footpath, & road.
,,	267	4·882	Garden & road.
,,	268	·113	Houses, garden, yard, & waste.
,,	269	36·616	Arable.
,,	270	1·390	Dundee & Newtyle Railway.
,,	271	·125	House, garden, & waste.
,,	272	4·911	Arable & road.
,,	273	6·601	Arable.
,,	274	·765	Houses, gardens, & enclosures.
,,	275	·117	House, garden, road, & waste.
,,	276	·417	House, garden, & enclosures.
,,	277	·078	House & garden.
,,	278	·855	Houses, garden, & enclosures.
,,	279	·613	Houses, gardens, arable, & waste.
,,	280	1·192	Houses, garden, &c.
,,	281	1·393	Houses, gardens, &c.
,,	282	1·197	Houses, gardens, yards, &c.
,,	283	7·339	Houses, gardens, yards, &c.
,,	284	1·846	Houses, gardens, yards, &c.
,,	285	·534	Public roads.
,,	286	1·804	Houses, gardens, yards, &c.
,,	287	1·082	Public road.
,,	288	8·288	Houses, gardens, yards, &c.
,,	289	·176	Public road.
,,	290	3·062	Public road.
		1994·797	*Carried forward.*

No. of Sheet.	No. on Plan.	Area in Acres.	Description.
		1994·797	*Brought forward.*
LIV. 5.	291	3·916	Houses, gardens, yards, &c.
,,	292	1·365	Houses, gardens, yards, &c.
,,	293	1·328	Houses, gardens, yards, &c.
,,	294	·679	Houses, gardens, yards, &c.
,,	295	3·934	Public road.
,,	296	1·603	Houses, gardens, yards, &c.
,,	297	1·481	Houses, gardens, yards, &c.
,,	298	·378	Houses, gardens, yards, &c.
,,	299	·762	Houses, gardens, yards, &c.
,,	300	2·550	Arable.
,,	301	·550	Houses, gardens, yards, &c.
,,	302	·700	Houses, gardens, yards, &c.
,,	303	·594	Houses, gardens, yards, &c.
,,	304	2·286	Houses, gardens, yards, &c.
,,	305	6·862	Houses, gardens, yards, &c.
,,	306	3·340	Public roads.
,,	307	2·297	Houses, gardens, yards, &c.
,,	308	·667	Houses, gardens, yards, &c.
,,	309	1·756	Arable.
,,	310	2·654	Arable.
,,	311	·961	Houses, gardens, yards, &c.
,,	312	3·728	Public road.
,,	313	2·465	Houses, gardens, yards, &c.
,,	314	4·608	Houses, gardens, yards, &c.
,,	315	3·632	Houses, gardens, yards, &c.
,,	316	8·851	Arable, road, & slope.
,,	317	·149	House, garden, arable, & waste.
,,	318	1·154	House, garden, road, & waste.
,,	319	·974	Garden.
,,	320	·046	Wood.
,,	321	·108	Garden.
,,	322	·661	Arable.
,,	323	·358	Arable.
,,	324	·256	House, garden, road, & waste.
,,	325	·892	Wood & rocks.
,,	326	·059	Wood.
,,	327	1·061	House & arable.
,,	328	2·114	Wood, & road.
,,	329	1·762	House, garden, yard, road, &c.
,,	330	2·486	Public road.
,,	331	1·374	House & ornamental ground.
,,	332	·585	Wood.
,,	333	4·279	Ornamental ground.
,,	334	·359	House, garden, & wood.
,,	335	·710	Wood.
,,	336	1·078	Gardens.
,,	337	2·796	House & garden.
,,	338	1·776	Arable, road, & slope.
,,	339	·390	Town Magazine & enclosure.
,,	340	12·550	Barrack Park.
		2096·721	*Carried forward.*

No. of Sheet.	No. on Plan.	Area in Acres.	Description.
		2096·721	*Brought forward.*
LIV. 5.	341	·435	House, garden, yard, &c.
,,	342	1·409	Houses, gardens, yards, &c.
,,	343	1·664	Dundee & Newtyle Railway.
,,	344	2·497	Arable.
,,	345	1·340	Arable, road, & slope.
,,	346	·129	House, garden, road, & waste.
,,	347	6·767	Dudhope Barracks.
,,	348	·269	Garden.
,,	349	·887	Public road.
,,	350	4·692	Royal Infirmary.
,,	351	5·067	Public road.
,,	352	5·984	Drying green & wash house.
,,	353	1·373	Drying green & house.
,,	354	1·073	Houses & enclosure.
,,	355	1·362	Houses, gardens, &c.
,,	356	1·261	Houses, gardens, yards, &c.
,,	357	1·607	Houses, gardens, yards, &c.
,,	358	·943	Houses, gardens, yards, &c.
,,	359	1·389	Houses, gardens, yards, &c.
,,	360	1·521	Houses, gardens, yards, &c.
,,	361	1·540	House & gardens.
,,	362	2·170	Houses, gardens, yards, &c.
,,	363	2·889	Houses, gardens, yards, &c.
,,	364	10·333	Houses, gardens, yards, &c.
,,	365	1·979	Houses, gardens, yards, &c.
,,	366	5·429	Houses, gardens, yards, &c.
,,	367	·317	Public roads.
,,	368	·584	Houses, gardens, yards, &c.
,,	369	9·571	Houses, gardens, yards, &c.
,,	370	1·450	Houses, yards, & enclosures.
,,	371	1·364	Houses, gardens, yards, &c.
,,	372	·389	Public road.
,,	373	3·368	Houses, gardens, yards, &c.
,,	374	7·605	Houses, garden, yard, & enclosure.
,,	375	6·604	Houses, gardens, yards, pond, &c.
,,	376	1·058	Houses, yards, ponds, & enclosures
,,	377	2·984	Houses, garden, yard, pond, &c.
,,	378	5·751	Public road.
,,	379	2·347	Houses, yards, & enclosures.
,,	380	2·532	Houses, gardens, yards, &c.
,,	381	1·613	Houses, gardens, yards, &c.
,,	382	8·585	Houses, gardens, yards, &c.
,,	383	3·011	Houses, gardens, yard, &c.
,,	384	4·347	Houses, gardens, yards, ponds, &c.
,,	385	2·146	Houses, yard, pond, & enclosures.
,,	386	2·392	Houses, yards, pond, & enclosures.
,,	387	18·656	Public road.
,,	388	1·805	Houses, yard, pond, & enclosures.
,,	389	1·546	Dudhope Tannery, enclosures, &c.
,,	390	·656	Houses, ponds, & enclosures.
		2253·411	*Carried forward.*

No. of Sheet.	No. on Plan.	Area in Acres.	Description.
		2253·411	*Brought forward.*
LIV. 5.	391	·402	Houses & yard.
,,	392	1·204	The Cattle Market.
,,	393	·777	Houses, yards, ponds, & enclosures
,,	394	3·087	Houses, yards, ponds, & enclosures
,,	395	3·370	Houses, yards, ponds, & enclosures
,,	396	2·714	Prison & enclosures.
,,	397	1·996	Dundee & Newtyle Railway.
,,	398	3·745	New Cemetery.
,,	399	1·624	Houses, gardens, yards, &c.
,,	400	2·377	Houses, yards, & enclosures.
,,	401	·929	Road & waste.
,,	402	·817	Church, schools, & enclosures.
,,	403	·763	Houses, yard, pond, & enclosures.
,,	404	·525	Railway, shed, & enclosure.
,,	405	1·320	Houses, shed, pond, & enclosures.
,,	406	·626	Houses, sheds, & enclosures.
,,	407	1·797	Public Seminaries.
,,	408	·816	Houses, sheds, & yards.
,,	409	2·814	The Houff or old burial ground.
,,	410	25·307	Public roads.
,,	411	1·419	Houses, sheds, & yards.
,,	412	1·614	Houses, shed, yards, & pond.
,,	413	1·554	Houses, yards, & enclosures.
,,	414	3·043	Houses, garden, yard, pond, &c.
,,	415	7·424	Houses, gardens, yards, &c.
,,	416	·068	Eastern Bank.
,,	417	1·884	Houses, gardens, yards, &c.
,,	418	5·362	Houses, gardens, yards, &c.
,,	419	2·545	Houses, gardens, yards, &c.
,,	420	10·257	Houses, yards, pond, & enclosures.
,,	421	9·739	Public road.
,,	422	1·415	Houses, yards, & enclosures.
LIV. 6.	423	3·533	Dundee Poor House.
,,	424	·698	Private road.
,,	425	2·405	Houses, gardens, yards, &c.
,,	426	2·075	Houses, gardens, yards, &c.
,,	427	1·561	Houses, gardens, yards, &c.
,,	428	·492	Houses, gardens, & yard.
,,	429	1·852	Houses, gardens, yards, &c.
,,	430	·408	Houses, garden, & yard.
,,	431	·369	Houses, garden, yard, & waste.
,,	432	20·477	Arable.
,,	433	2·590	Arable & footpath.
,,	434	·322	Houses, gardens, road, & furze.
,,	435	1·845	House & Gallowhill Quarry.
,,	436	·782	Craigie Quarry & road.
,,	437	1·166	Furze.
,,	438	1·690	Wood.
,,	439	9·207	Arable.
,,	440	10·987	Arable.
		2419·204	*Carried forward*

No. of Sheet.	No. on Plan.	Area in Acres.	Description.
		2419·204	*Brought forward.*
LIV. 6.	441	1·761	Houses, gardens, yards, &c.
,,	442	·355	Houses, gardens, & enclosures.
,,	443	3·948	Arable & road.
,,	444	·639	Houses, garden, road, & waste.
,,	445	1·387	Public road.
,,	446	1·992	House & arable.
,,	447	10·316	Lunatic Asylum & enclosures.
,,	448	1·956	Public road.
,,	449	1·779	Houses, garden, yard, & enclosures
,,	450	1·942	Houses, garden, yard, & enclosures
,,	451	1·489	Houses, gardens, yards, &c.
,,	452	5·612	Garden.
,,	453	4·758	Arable, stream, & slope.
,,	454	·187	Mill Dam.
,,	455	18·758	Arable & road.
,,	456	1·579	Houses, yard, & pond.
,,	457	1·608	Houses, yard, enclosure, pond, &c.
,,	458	9·980	Arable.
,,	459	2·468	Arable, slope, & stream.
,,	460	1·156	Arable.
,,	461	·971	Arable.
,,	462	2·092	Houses, gardens, yards, &c.
,,	463	1·298	Houses, gardens, yards, &c.
,,	464	·727	Houses, gardens, yards, &c.
,,	465	2·977	Public roads.
,,	466	·395	Houses, gardens, yards, &c.
,,	467	·526	Houses, gardens, yards, &c.
,,	468	1·370	Houses, gardens, yards, &c.
,,	469	·870	Arable.
,,	470	6·233	Public roads.
,,	471	·847	Houses, ponds, & enclosures
,,	472	3·491	Arable, slope, & rocks.
,,	473	2·625	Houses, gardens, yards, &c.
,,	474	2·022	Houses, gardens, yards, &c.
,,	475	3·938	Arable & stream.
,,	476	1·643	Houses, gardens, yards, &c.
,,	477	·548	Houses, garden, pond, & enclosure
,,	478	1·100	Houses, garden, yard, & enclosure.
,,	479	6·030	Arable.
,,	480	·760	Houses, garden, yard, & enclosure.
,,	481	2·530	Arable.
,,	482	·300	Houses, garden, & enclosure.
,,	483	·137	Houses, garden, & waste.
,,	484	·597	Houses, garden, & enclosure.
,,	485	1·226	House, garden, &c.
,,	486	·308	Public road.
,,	487	1·947	Houses, garden, &c.
,,	488	2·184	Houses, garden, &c.
,,	489	·477	Public road.
,,	490	1·592	Houses, garden, yard, & enclosures
		2544·635	*Carried forward.*

No. of Sheet.	No. on Plan.	Area in Acres.	Description.
		2544·635	*Brought forward.*
LIV. 6.	491	1·794	Houses, garden, & yard.
,,	492	·499	Garden.
,,	493	2·317	Houses, garden, yard, &c.
,,	494	2·418	Houses, garden, yard, &c.
,,	495	·452	Houses & enclosures.
,,	496	·509	Houses, yard, & enclosures.
,,	497	1·174	Houses, yard, & enclosures.
,,	498	1·415	Houses, yards, & enclosures.
,,	499	·591	Houses, yards, & enclosures.
,,	500	·506	Houses, yard, pond, & enclosures.
,,	501	5·190	Houses, yard, stream, pond, &c.
,,	502	·411	Houses & garden.
,,	503	5·680	Arable, slope, & garden.
,,	504	·518	Public road.
,,	505	2·796	Houses, garden, yard, & enclosures
,,	506	·766	Houses, yards, & enclosures.
,,	507	1·314	Houses, gardens, yards, &c.
,,	508	1·262	Houses, yard, pond, stream, &c.
,,	509	·769	Old Quarry.
,,	510	1·969	Houses, yards, & enclosures.
,,	511	9·511	Dundee Gas Works.
,,	512	1·754	Houses, gardens, yards, &c.
,,	513	4·561	Pond.
,,	514	·794	House, arable, & railway (Railway)
,,	515	7·532	Arable.
,,	516	4·037	House, arable, slope, & pond.
,,	517	4·408	Houses, gardens, yards, &c.
,,	518	1·499	Pond, arable, & slope.
,,	519	5·844	Railway Station.
,,	520	17·351	Victoria Dock (Water).
,,	521	·433	Houses & enclosure.
,,	522	11·686	Mud (Foreshore).
,,	523	1·830	House, garden, &c.
,,	524	1·415	Houses, garden, &c.
,,	525	6·785	Houses, gardens, &c.
,,	526	4·526	Arable & wood.
,,	527	·108	House, wood, & waste.
,,	528	2·128	Arable.
,,	529	41·949	Arable.
,,	530	3·589	Houses, garden, & waste.
,,	531	3·528	Arable.
,,	532	·672	Arable.
,,	533	·180	Pond.
,,	534	2·252	Public road.
,,	535	4·596	House, ruin, arable, & wood.
,,	536	·474	House, garden, & waste.
,,	537	·764	Old Quarry.
,,	538	1·081	Wood & road.
,,	539	·834	Arable & wood.
,,	540	·108	House, garden, & waste.
		2723·214	*Carried forward.*

No. of Sheet.	No. on Plan.	Area in Acres.	Description.
		2723·214	*Brought forward.*
LIV. 6.	541	1·624	Wood.
,,	542	2·539	Arable.
,,	543	·299	Arable & wood.
,,	544	1·107	House & garden.
,,	545	·993	Houses, yards, wood, & waste.
,,	546	2·248	Arable & sand pit.
,,	547	4·678	Wood, roads, & house.
,,	548	1·960	Ornamental ground.
,,	549	1·182	Arable.
,,	550	·925	Houses, garden, &c.
,,	551	·434	Grave yard.
,,	552	2·325	House, garden, arable, & road.
,,	553	·217	Pond.
,,	554	1·424	Houses, garden, &c.
,,	555	3·619	Pond.
,,	556	4·098	Arable, slope, & rocks.
,,	557	4·731	Wood & ornamental ground.
,,	558	·286	Houses, yard, road, & waste.
,,	559	·560	Houses & garden.
,,	560	2·820	Arable.
,,	561	·383	Arable & slope.
,,	562	1·105	House, garden, slope, &c.
,,	563	·218	Houses, road, & waste.
,,	564	1·161	Pond.
,,	565	1·465	Houses, garden, &c.
,,	566	1·299	Road & slope.
,,	567	1·092	Arable & slope.
,,	568	5·678	Arable, road, & slope.
,,	569	·586	Houses, garden, yard, & waste.
,,	570	·564	Houses, garden, yard, & waste.
,,	571	6·682	Statute labor road.
,,	572	27·030	Arable.
,,	573	·455	Private road.
,,	574	2·170	Houses, garden, yard, pond, &c.
,,	575	·285	Wood.
,,	576	11·641	Arable.
,,	577	2·806	Houses, garden, & waste.
,,	578	1·273	Houses, garden, yard, pond, &c.
,,	579	·765	House, garden, & arable.
,,	580	2·677	Wood & stream.
,,	581	·635	Statute labor road.
,,	582	101·932	Arable.
,,	583	5·237	Arable, slope, & rocks.
,,	584	·937	Houses, garden, &c.
,,	585	·485	Houses, garden, wood, & waste.
,,	586	8·462	House, rough pasture, road, &c.
LIV 7.	587	11·867	Trust road.
,,	588	17·057	Arable.
,,	589	·330	Private road.
,,	590	·744	Wood.
		2978·304	*Carried forward.*

No. of Sheet.	No. on Plan.	Area in Acres.	Description.
		2978·304	*Brought forward.*
LIV. 7.	591	14·005	Arable.
,,	592	1·999	Houses, garden, road, & waste.
,,	593	·092	House, garden, & waste.
,,	594	·040	House & waste.
,,	595	·208	Garden.
,,	596	·591	Statute labor road.
,,	597	·984	Houses, garden, &c.
,,	598	·449	Wood, stream, & road.
,,	599	·668	Wood.
,,	600	·751	House, garden, & stream.
,,	601	·472	Arable.
,,	602	·489	House, stream, slope, & waste.
,,	603	·558	Wood & road.
,,	604	1·057	Arable.
,,	605	91·237	Foreshore.
,,	606	·763	Houses, pond, road, & waste.
,,	607	2·546	Shed & arable.
,,	608	·246	House, garden, & waste.
,,	609	13·100	Dundee & Arbroath Railway.
,,	610	18·564	Arable.
,,	611	·245	Wood.
,,	612	·495	Wood.
,,	613	·488	House, road, & waste.
,,	614	1·639	Garden.
,,	615	25·751	Wood, pond, garden, gravel pit, &c
,,	616	10·643	Arable & stream.
,,	617	10·384	Arable.
,,	618	21·728	Arable & stream.
,,	619	18·032	Arable.
,,	620	·364	Wood.
,,	621	5·135	Arable & slope.
,,	622	5·291	Arable.
,,	623	·712	Waste.
,,	624	1·182	Arable.
,,	625	4·098	Gardens.
,,	626	·570	Houses, road, & waste.
,,	627	·376	House & garden.
,,	628	21·671	Arable & stream.
,,	629	19·235	Arable & road.
,,	630	·172	Houses & garden.
,,	631	28·740	Arable.
,,	632	·365	Wood.
,,	633	·150	Rough pasture.
,,	634	29·912	Arable, road, rough pasture, &c.
,,	635	1·899	Arable & rocks.
,,	636	3·614	Arable, rocks, & furze.
,,	637	·864	Furze.
,,	638	·749	Furze, rough pasture, slope, &c.
,,	639	2·315	Summer house, wood, slope, &c.
,,	640	35·240	Arable.
		3379·182	*Carried forward.*

No. of Sheet.	No. on Plan.	Area in Acres.	Description.
		3379·182	*Brought forward.*
LIV. 7.	641	4·113	Statute labor road.
,,	642	1·544	Houses & ornamental ground.
,,	643	3·485	Arable & footpath.
,,	644	2·582	Arable.
,,	645	·413	House, garden, & road.
,,	646	·778	Wood.
,,	647	35·884	Arable.
,,	648	36·559	Arable.
,,	649	·459	House, garden, road, & waste.
,,	650	29·894	Arable.
,,	651	5·878	Arable.
,,	652	1·348	Arable.
,,	653	3·317	Arable.
,,	654	2·252	Arable.
,,	655	1·235	Rough pasture.
,,	656	3·246	Houses, gardens, yards, &c.
,,	657	·450	House, garden, arable, & waste.
,,	658	2·126	Arable.
,,	659	8·685	Arable.
,,	660	·232	Arable.
,,	661	·505	Houses, garden, road, & waste.
,,	662	·784	Arable.
,,	663	·547	House, garden, sand pit, & waste.
LIV. 8.	664	·588	Arable.
,,	665	8·610	Arable.
,,	666	1·033	Houses, garden, arable, & waste.
,,	667	·689	Arable.
,,	668	·540	Houses, garden, & waste.
,,	669	·230	House, garden, & waste.
,,	670	7·143	Arable.
,,	671	·383	Arable.
,,	672	2·216	Houses, garden, yard, & enclosures
,,	673	3·475	Houses, gardens, yards, &c.
,,	674	2·560	Public road.
,,	675	1·477	Houses, gardens, yards, &c.
LIV. 9.	676	1·034	Houses, yards, & enclosures.
,,	677	1·508	Houses, yards, &c.
,,	678	1·196	Houses, yards, & enclosures.
,,	679	2·828	Houses, yards, pond, & enclosures.
,,	680	·927	Houses, yards, & enclosures.
,,	681	1·671	Houses, yards, & enclosures.
,,	682	2·993	Houses, yards, & enclosures.
,,	683	1·185	Houses, gardens, yards, &c.
,,	684	1·057	Houses, garden, yard, & enclosure.
,,	685	4·088	Houses, garden, yard, & enclosure.
,,	686	1·127	Houses, gardens, yards, &c.
,,	687	·483	Houses, yards, & enclosures.
,,	688	·947	Houses, yards, ponds, & enclosures
,,	689	4·830	Houses, yards, quarry, pond, &c.
,,	690	2·403	Houses, garden, yard, & enclosures
		3582·719	*Carried forward.*

No. of Sheet.	No. on Plan.	Area in Acres.	Description.
		3582·719	*Brought forward.*
LIV. 9.	691	4·068	Houses, garden, yards, &c.
,,	692	3·708	Houses, gardens, yards, &c.
,,	693	2·383	Houses, yard, pond, & enclosures.
,,	694	1·869	Houses, yards, & enclosures.
,,	695	3·606	Houses, yards, & enclosures.
,,	696	·252	Houses & yard.
,,	697	·296	Houses & yard.
,,	698	·396	Houses & yard.
,,	699	·067	House.
,,	700	·105	Houses & yard.
,,	701	1·401	Church, house, &c.
,,	702	3·929	Houses, gardens, yards, &c.
,,	703	1·977	Houses, yards, & enclosures.
,,	704	2·997	Houses, yards, & enclosures.
,,	705	2·136	Houses, yards, & enclosures.
,,	706	·838	Houses, yards, & enclosures.
,,	707	1·152	Houses, yards, & enclosures.
,,	708	·066	Houses, & waste.
,,	709	·164	Houses & yards.
,,	710	·317	Pier.
,,	711	5·723	Earl Grey Dock (Water).
,,	712	2·091	Harbour Police Office & Pier.
,,	713	6·570	King William the Fourth Dock.
,,	714	4·779	Tide Harbour (Mud—Foreshore).
,,	715	1·625	Houses, gardens, yards, &c.
,,	716	2·150	Houses, gardens, yards, &c.
,,	717	·773	Houses, gardens, yards, &c.
,,	718	1·084	Houses, gardens, yards, &c.
,,	719	·905	Houses, gardens, yards, &c.
,,	720	2·586	Houses, gardens, yards, &c.
,,	721	·979	Houses, gardens, yards, &c.
,,	722	1·352	Houses, garden, yard, &c.
,,	723	1·040	Houses, gardens, &c.
,,	724	3·126	Houses, garden, yard, & enclosure.
,,	725	3·550	Houses, garden, yard, & enclosure.
,,	726	1·078	Houses, garden, yard, &c.
,,	727	4·574	Houses, garden, yard, &c.
,,	728	2·479	Houses, garden, yard, &c.
,,	729	·807	Houses, garden, yard, & enclosures
,,	730	1·205	Houses, garden, &c.
,,	731	1·590	Houses, garden, &c.
,,	732	·612	Houses, gardens, & enclosures.
,,	733	·635	Houses, gardens, & enclosures.
,,	734	1·538	House, garden, arable, & waste.
,,	735	1·168	Houses, garden, &c.
,,	736	2·794	Seabrays Engine Works.
,,	737	1·027	Houses, gardens, yards, &c.
,,	738	3·089	Houses, gardens, yards, &c.
,,	739	1·266	Houses, gardens, yards, &c.
,,	740	·166	Ornamental ground.
		3676·807	*Carried forward.*

No. of Sheet.	No. on Plan.	Area in Acres.	Description.
		3676·807	*Brought forward.*
LIV. 9.	741	1·938	Houses, gardens, yards, &c.
,,	742	2·557	Houses, garden, yard, &c.
,,	743	7·694	Dundee & Perth Railway.
,,	744	4·963	Mud & cooling ponds.
,,	745	3·404	Houses, gardens, yards, &c.
,,	746	·257	Houses, yard, & enclosure.
,,	747	1·278	Houses, yard, & enclosures.
,,	748	1·375	Ferry Harbour (Foreshore).
,,	749	·436	Craig Pier.
,,	750	·149	House, yard, & waste.
,,	751	·562	Public bath, yard, &c.
,,	752	3·257	Houses, garden, yard, & enclosures
,,	753	1·181	Houses, garden, yard, & enclosures
,,	754	2·647	Houses, garden, yard, & enclosures
,,	755	11·517	Mud (Foreshore).
,,	756	49·465	Foreshore.
LIV. 10.	757	18·700	Ship building yards.
		3788·187	

RECAPITULATION.

3353·115	Land.
170·104	Public Roads.
35·535	Railways.
54·411	Water.
175·022	Foreshore.
3788·187	Area of the Parish of Dundee, exclusive of detached portion.

1670·048—Area of the Parish of Dundee within the Municipal Boundary.

258·092—Area of the Parish within the Parliamentary Boundary, exclusive of the portion within the Municipal Boundary.

1928·140—Area of the Parish within the Parliamentary Boundary, including the portion within the Municipal Boundary.

NOTE:—The Municipal Burgh runs into the Parish of Mains & Strathmartine.

The Municipal & Parliamentary Burgh runs into the Parish of Liff & Benvie; but the above Areas refer to the Parish of Dundee only.

PARISH OF DUNDEE, DETACHED.

No. of Sheet.	No. on Plan.	Area in Acres.	Description.
L. 7.	1	52·596	Arable.
,,	2	·421	House, garden, road, & waste.
,,	3	3·017	Private road.
,,	4	·324	House, garden, yard, & waste.
,,	5	4·695	Arable.
,,	6	23·283	Arable.
,,	7	·381	House, garden, yards, & waste.
,,	8	21·485	Arable.
,,	9	·148	House, garden, & waste.
,,	10	·168	House, garden, & waste.
L. 10.	11	·263	Houses, garden, & waste.
,,	12	9·641	Wood.
,,	13	8·144	Wood.
,,	14	·252	House, garden, & waste.
,,	15	·858	Arable.
L. 11.	16	13·364	Arable.
,,	17	17·124	Arable.
,,	18	15·773	Arable.
,,	19	14·651	Arable.
,,	20	·213	Houses, garden, & waste.
,,	21	12·647	Arable.
,,	22	37·608	Wood.
,,	23	5·044	Arable.
,,	24	22·685	Arable.
,,	25	·635	Houses, garden, road, & waste.
,,	26	·561	Cart road (Private).
,,	27	5·929	Firs & furze.
,,	28	·478	Wood.
,,	29	2·877	Public road.
,,	30	·999	Houses, garden, yard, & waste.
,,	31	11·594	Arable.
,,	32	10·356	Wood.
,,	33	15·188	Arable.
,,	34	16·747	Arable.
,,	35	3·476	Wood.
,,	36	1·414	Arable.
,,	37	1·105	Wood.
,,	38	1·430	Fithie Burn.
,,	39	2·088	Arable.
,,	40	9·968	Arable.
		349·630	*Carried forward*

No. of Sheet.	No. on Plan.	Area in Acres.	Description.
		349·630	*Brought forward.*
L. 11.	41	·420	Wood & footpath.
,,	42	·062	Garden.
,,	43	1·333	Ornamental ground.
,,	44	1·867	Houses, yards, arable, &c.
,,	45	·300	Wood.
,,	46	10·154	Arable.
,,	47	5·414	Wood & cart road.
,,	48	12·216	Arable.
,,	49	11·874	Arable.
,,	50	11·938	Arable.
,,	51	11·801	Arable.
,,	52	5·495	Public road.
,,	53	1·138	Wood.
,,	54	14·442	Arable.
,,	55	10·937	Arable.
,,	56	1·819	Private road.
,,	57	·068	Wood.
,,	58	13·154	Arable.
,,	59	11·415	Arable & cart road.
,,	60	1·768	House, garden, & embankment.
,,	61	1·277	Garden & embankment.
,,	62	2·359	Arable.
,,	63	4·558	Houses, stream, quarry, & waste.
,,	64	·643	Road.
,,	65	22·951	Arable.
,,	66	13·291	Arable.
,,	67	·785	Wood.
,,	68	11·955	Arable & cart road.
,,	69	14·116	Arable.
,,	70	·205	House & garden.
,,	71	5·219	Wood.
,,	72	12·057	Arable.
,,	73	1·988	Public road.
,,	74	9·711	Arable.
,,	75	20·542	Arable.
,,	76	6·882	Wood.
,,	77	2·464	Statute labor road (Public).
,,	78	1·174	Ornamental ground.
,,	79	1·098	Wood.
,,	80	21·182	Wood.
,,	81	·278	House, gardens, & waste.
,,	82	11·040	Arable.
L. 15.	83	·116	Wood.
,,	84	2·606	Arable.
,,	85	·540	Public road.
,,	86	·092	Fithie Burn (part of).
,,	87	·526	Arable & aqueduct.
,,	88	10·642	Arable.
,,	89	1·009	Mill dam.
,,	90	·122	Arable.
		658·673	*Carried forward.*

No. of Sheet.	No. on Plan.	Area in Acres.	Description.
		658·673	*Brought forward.*
L. 15.	91	·604	Arable.
,,	92	1·686	Duntrune Mill, houses, garden, &c
,,	93	5·143	Arable.
,,	94	7·101	Arable.
,,	95	1·066	Wood.
,,	96	1·341	Houses, garden, yard, arable, &c.
,,	97	1·355	Houses & garden.
,,	98	1·323	Ornamental ground.
,,	99	2·424	Duntrune House & ground.
,,	100	·069	Wood.
,,	101	1·339	Embankment & wood.
,,	102	·895	Fithie Burn (part of).
,,	103	·705	Wood.
,,	104	20·439	Arable.
,,	105	·104	Wood.
,,	106	1·407	Wood.
,,	107	1·972	Wood.
,,	108	·789	Road.
,,	109	15·771	Arable.
,,	110	7·466	Wood & embankment.
,,	111	17·371	Arable.
,,	112	17·259	Arable.
,,	113	12·443	Arable.
,,	114	14·688	Arable.
,,	115	·298	Fithie Burn (part of).
,,	116	·273	Wood.
		794·004	

RECAPITULATION.

776·916	Land,
3·724	Water.
13·364	Public Roads.
794·004	Area of the Parish of Dundee, Detached.

RECAPITULATION FOR THE PARISH.

4130·031	Land.
58·135	Water.
183·468	Public Roads.
35·535	Railways.
175·022	Foreshore.
4582·191	Total Area of the Parish of Dundee, in the County of Forfar.

NOTE:—The Parish of Dundee, Detached, is bounded by the Parishes of Tealing & Murroes. The Plans of the Parish of Dundee, Detached, and of the Parish of Murroes are published together.

INDEX TO PLACES

IN THE

PARISH OF DUNDEE.

COUNTY OF FORFAR.

Name of Place.	No. of Sheet. 6 inch scale.	No. of Sheet. 25·344 in. scale.	Descriptive Remarks.
Baldovie.	LIV.	3	A small village.
Baldovie.	,,	3	A farm house.
Baldovie Plash Mill	,,	3	
Ballunie Bleachfield	,,	3	
Bellfield	,,	6	A dwelling house.
Coldside.	,,	1	A number of dwelling houses.
Claypots Castle	,,	3	
Claypots.	,,	3	A farm house.
Craigie Cottage	,,	6	
Craigtay.	,,	6	A dwelling house.
Craigie.	,,	7	A farm house.
Craigie House.	,,	7	
Corn & Flour Mill.	,,	7	
Douglas Bleachfield	,,	3	
Dighty Water.	,,	3	
Drumgeith.	,,	3	
Dundee & Arbroath Railway	,,	7	
Dundee	,,	5, 6, 9	A large town.
East Clepington.	,,	1	A dwelling house.
Fair Muir T. P.	,,	1	
Fortwilliam House.	,,	7	
Free Church	,,	8	
Gatterston	,,	3	
Greendykes.	,,	6	A farm house.
Happyhillock.	,,	2	Two small dwelling houses
Harecraig	,,	7	A farm house.
James's Place.	,,	8	A few dwelling houses.
Kellyfield.	,,	3	A farm house.
Montpellier.	,,	3	A cottage.
Milton.	,,	3	A farm house.
Mayfield.	,,	6	A dwelling house.
Middle Craigie	,,	6	A farm house.
Manse.	,,	8	

Name of Place.	No. of Sheet. 6 inch scale.	No. of Sheet. 25·344 in. scale.	Descriptive Remarks.
North Lawton.	LIV.	1	A small cottage.
Old Craigie.	,,	2	A small hamlet.
Old Craigie.	,,	6	A small farm house.
Pitkerro House.....	L.	15	A mansion.
Pitkerro Mill, Corn & Flour	,,	15	
Railway Station.	LIV.	7	
Stobs Reservoir.....	,,	2	Dundee Waterworks.
Stobs Muir.....	,,	2	A tract of land.
School.	,,	3	
Sessional School.	,,	8	
Taybank.	,,	6	A dwelling house.
West Clepington.....	,,	1	A dwelling house.
West Pitkerro.	,,	3	A dwelling house.
West Ferry.	,,	7	A group of dwelling houses

PARISH OF DUNDEE, DETACHED.

Backmuir	L.	7	A small house.
Craighill.	,,	11	A good house, offices, &c.
Duntrune Quarry	,,	11	
Duntrune House.	,,	15	A mansion house.
Duntrune Mill (Flour)....	,,	15	
East March.	,,	7	A farmsteading.
Fithie Burn	,,	10	
Glack.	,,	11	A cot house.
Knowehead.	,,	11	A farmsteading.
Muirhouses.	,,	11	A neat cottage & offices.
North March.....	,,	7	A farmsteading.
West March.....	,,	10	A small house with a few acres of land attached.
Woodside.	,,	11	A small house with a few acres of land attached.

AGENTS FOR THE SALE

OF THE

ORDNANCE PLANS.

ENGLAND.

LONDON	Mr. E. Bumpus, 6, Holborn Bars, E.C. Mr. J. Arrowsmith, 10, Soho Square, W. Messrs. Letts, Son, & Co., 8, Royal Exchange, E.C. Messrs. Longman & Co., Paternoster Row, E.C. Mr. E. Stanford, 6, Charing Cross, S.W. Messrs. Vacher & Son, 29, Parliament Street, S.W. Messrs. Williams & Norgate, 14, Henrietta Street, Covent Garden. Messrs. G. Philip & Son, 32, Fleet Street, E.C.; & L'pool. Mr. J. Wyld, Charing Cross. Dr. J. J. Whitty, C.E., 35, Parliament Street, S.W.
APPLEBY	Mr. J. Whitehead.
ALNWICK	Mr. M. Smith.
BRADFORD	Mr. Henry Gaskarth, Westgate.
BATH	Messrs. Sims & Son.
BIRMINGHAM	Mr. H. Wright (late Napper & Wright).
BEVERLEY	Mr. John Kemp.
BOLTON	Mr. H. Bradbury.
BRISTOL	Mr. John Lavars.
BISHOP AUCKLAND	Mr. M. Braithwaite.
BARNARD CASTLE	Messrs. J. & R. W. Atkinson
CLEVELAND, Yorkshire	Mr. George Dixon.
CARDIFF	Mr. Hugh Bird.
CARLISLE	Messrs. Thurnam & Sons.
COVENTRY	Mr. Edward Wright.
CHELMSFORD	Mr. Thomas B. Arthy.
COCKERMOUTH	Mrs. M. Bailey.
DARLINGTON	Mr. H. Penney.
DURHAM	Mr. George Andrews
DOVER	Mr. M. C. & F. Batcheller
DEVONPORT	Mr. S. W. Hearle.
FAREHAM	Mr. George Sutton.
GLOUCESTER	Messrs. G. J. Wait & Co.
GREAT AYTON, nr. Stokesley, Yorkshire	Mr. G. Dixon.
HARTLEPOOL	Messrs. Pearson & Co.
HUDDERSFIELD	Mr. A. L. Peace.
HULL	Mr. J. W. Leng.
KIRKBY LONSDALE	Mr. R. Morphet.
KENDAL	Mr. T. Atkinson.
KESWICK	Mr. James Mayo.
LIVERPOOL	Messrs. Philip, Son, & Nephew, 49 & 51, South Castle St. Messrs. Webb & Hunt. Mr. J. R. Isaac.

LEEDS	Mr. J. Smith.
LONGTON	Mr. F. S. Wright
LONGPORT, Staff...	Mr. Evans.
MARYPORT	Mr. John Adair.
MALTON	Mr. H. Smithson.
MANCHESTER	Mr. E. Slater. Mr. W. T. Hansbrow, 111, Bury New Road
NORTH SHIELDS..	Messrs. Phillipson & Hare.
NORWICH	Mr. H. Pigg.
NEWCASTLE.....	Mr R. Turner.
NOTTINGHAM	Mr. R. Sutton.
OLDHAM	Mr. John Hirst.
OXFORD	Messrs. Spiers & Son.
PENRITH.....	Mr. B. T. Sweeten.
PORTSMOUTH	Mr. W. H. Charpentier
PLYMOUTH	Mr. J Land.
PRESTON	Mr. R. Veevers.
READING.....	Mr. G. Lovejoy.
ROCHDALE	Mr. E. Wrigley.
RICHMOND, Yorkshire.....	Mr. J. Bell.
RIPON	Messrs. Johnston & Co.
SCARBOROUGH....	Mr. S. W. Theakstone.
SETTLE	Mr. J. Wildman.
SHEFFIELD.....	Mr. H. Pawson.
SWANSEA.....	Mr. E. Pearce.
STOCKTON-ON-TEES	Messrs. Jennett & Co.
SOUTHAMPTON ..	Messrs. Forbes & Bennet Mr. W. Sharland.
SUNDERLAND	Mr. W. H. Hills.
TORQUAY.....	Mr. W. T. Fisher.
THIRSK	Mr. W. Bransby.
ULVERSTON.....	Mr. Soulby.
WAKEFIELD	Messrs. Hicks & Allen.
WIGAN	Mr. S. G. Bucknall.
WHITEHAVEN....	Messrs. Callender & Dixon.
WINDERMERE....	Mr. J. Garnett.
WORCESTER.....	Mr. J. R. Mister.
WOLSINGHAM	Mr. J. Chapman, Postmaster, &c
YORK	Mr. J. Glaisby. Mr. J. Sampson.

SCOTLAND

EDINBUBGH	Messrs. Johnston, 4, St. Andrew Square. Messrs. Black, North Bridge. Mr. T. C Jack, Princes Street
AYR.....	Mr. John Dick.
ABERDEEN	Messrs. Keith & Gibb.
AIRDRIE, Lanarksh	Mr. Thomas Forsyth.
ANNAN	Mr. William Cuthbertson.
BATHGATE	Mr. J. Johnston.
BERWICK-UPON-TWEED	Mr. A. Henderson.
CUPAR.....	Mr. S. Robinson.
DUMFRIES	Mr. Sinclair.

DUNFERMLINE ..	Messrs. Miller & Son.
DUNSE.....	Mr. George Johnston.
DUNDEE	Mr. C. D. Chalmers.
DUMBARTON	Mr. J. Irving.
FORFAR	Mr. W. Shepperd.
GLASGOW	Messrs. J. Smith & Son. Messrs. J. Lumsden & Son.
HADDINGTON	Mr. J. Millen.
HAWICK	Mr. William Syme.
JEDBURGH	Messrs. A. & W. Easton.
KIRKCALDY.....	Mr. J. J. Wilson.
KIRKCUDBRIGHT..	Mr. J. Nicholson.
KINROSS	
KELSO.....	Mr. J. H. Rutherford.
LINLITHGOW	Mr. A. Waldie.
MONTROSE	Mr. Geo. Walker, High Street
MOFFAT	Mr. William Muir.
NEWTON STEWART	Miss A. Watson.
PEEBLES	Mr. R. Stirling.
PAISLEY	Mr. William McIntyre.
PERTH.....	Mrs. M. Paton Messrs. MacDonald & MacCallum, 30, George Street.
SELKIRK.....	Mr. G. Lewis.
STIRLING.....	Mr. Robert S. Shearer.
WISHAW, Lanarkshire.....	Mr. W. Campbell.

IRELAND

DUBLIN	Messrs. Hodges & Smith, Grafton Street. Messrs. Brassington & Gale, 6, Bachelor's Walk. Dr. J. J. Whitty, C.E.; and at London. Messrs. Thom & Son, 87 & 88, Abbey Street.
ARMAGH	Mr. John McWatters.
ATHLONE.....	Mr. James Martin.
BELFAST	Mr. James Magill.
CORK	Mr. Francis Guy.
CARLOW	Mr. Thomas Edwards.
CAVAN.....	Mr. John Fegan.
CLONMELL	Mr. James O'Neill.
DROGHEDA	Mr. Michael Daly.
ENNISKILLEN	Mr. William Trimble.
GALWAY	Mr. Thomas Croker.
KILKENNY	Mr. William Nicholson.
LONDONDERRY ..	Mr. Hempton.
MALLOW	Mr. Joseph Johns.
MULLINGAR	Mr. Sampson Wallis.
NEWRY	Mr. Robert Greer.
OMAGH	Mr. John Nelis.
WATERFORD	Mr. Thomas S. Harvey.
WEXFORD	Mr. F. S. Davis.

ORDNANCE SURVEY OF SCOTLAND.

BOOK OF REFERENCE TO THE PLAN

OF THE

PARISH OF DUNIPACE,

IN THE

COUNTY OF STIRLING,

CONTAINING 5628·994 ACRES.

COLONEL SIR HENRY JAMES, R.E., F.R.S., F.G.S., &c.,

SUPERINTENDENT OF THE ORDNANCE SURVEY.

PRINTED AT THE ORDNANCE SURVEY OFFICE, SOUTHAMPTON.

1862.

Price Two Shillings.

.e ground,
ual to one

, the area

Book.

e included

—31·4.

et contains
e reference
unty Plans,

the Scales

..... W

..... T

..... T

Saxon

Subsequent

ls:—

..... *C.F.*
..... *T.C.*
.....*C.W.*
..... *Def.*
..... *T.S.*

o show the

EXPLANATORY REMARKS.

The Scale of the Parish Plans is the 1-2500th of the actual length on the ground, and is equal to 25·344 inches to a mile, which is very approximately equal to one square inch to one acre, the square of 1·0018 inch being equal to one acre.

The length of each sheet is one and a-half miles, and the width one mile, the area of each sheet is therefore 960 acres.

Each enclosure has a reference number to the area which is given in this Book.

The Braces [∫] on the plans are to indicate that the spaces so braced are included under the same reference number.

The Altitudes in feet above the Mean Level of the Sea are written thus —31·4.

The Scale of the Plans of the County is 6 inches to a mile, and each sheet contains the same area as 16 sheets of the Parish Plans. There is, therefore, a double reference number to each sheet as VI. 9., the Roman Numerals referring to the County Plans, the Arabic Figures to the Parish Plans.

The following are the characters employed on the Ordnance Plans on the Scales of 1·2500 and 6 inches to a mile:—

County Names	C	Hundreds or Wards	W
Parishes	P	Townships	T
Extra Parochial	E	Division of Townships	T

Antiquities ..... ROMAN / Druidical or Saxon / Norman or Subsequent

The descriptions of the boundaries are shown by the following initials:—

Centre of Stream	*C.S.*	Centre of Fence	*C.F.*
Centre of Road	*C.R.*	Top of Cop	*T.C.*
Side of Stream or Drain ..	*S.S.* or *S.D.*	Centre of Wall	*C.W.*
Root of Hedge	*R.H.*	Defaced	*Def.*
Face of Wall	*F.W.*	Track of Stream	*T.S.*

Undefined ..... *Und.*

Where a change occurs in the boundaries, the symbol [o—o] is used to show the part at which the change takes place.

TABLE

FOR CONVERTING DECIMAL PARTS OF AN ACRE INTO ROODS AND PERCHES.

Perches.	0 Rood.	1 Rood.	2 Roods.	3 Roods.	Perches.	0 Rood.	1 Rood.	2 Roods.	3 Roods.
0	·000	·250	·500	·750	21	·131	·381	·631	·881
1	·006	·256	·506	·756	22	·137	·387	·637	·887
2	·012	·262	·512	·762	23	·144	·394	·644	·894
3	·019	·269	·519	·769	24	·150	·400	·650	·900
4	·025	·275	·525	·775	25	·156	·406	·656	·906
5	·031	·281	·531	·781	26	·162	·412	·662	·912
6	·037	·287	·537	·787	27	·169	·419	·669	·919
7	·044	·294	·544	·794	28	·175	·425	·675	·925
8	·050	·300	·550	·800	29	·181	·431	·681	·931
9	·056	·306	·556	·806	30	·187	·437	·687	·937
10	·062	·312	·562	·812	31	·194	·444	·694	·944
11	·069	·319	·569	·819	32	·200	·450	·700	·950
12	·075	·325	·575	·825	33	·206	·456	·706	·956
13	·081	·331	·581	·831	34	·212	·462	·712	·962
14	·087	·337	·587	·837	35	·219	·469	·719	·969
15	·094	·344	·594	·844	36	·225	·475	·725	·975
16	·100	·350	·600	·850	37	·231	·481	·731	·981
17	·106	·356	·606	·856	38	·237	·487	·737	·987
18	·112	·362	·612	·862	39	·244	·494	·744	·994
19	·119	·369	·619	·869	40	·250	·500	·750	1·000
20	·125	·375	·625	·875					

N.B.—To convert Decimal Fractions of an Acre into Roods and Perches, multiply the decimal first by 4 and then by 40, preserving the same number of decimals in the product.

Examples—

A.	R.	P.	Acres.
			633·357
			4
			1·428
			40
633	1	17	17·120

A.	R.	P.	Acres.
			527·013
			4
			·052
			40
527	0	2	2·080

PARISH OF DUNIPACE,

IN THE

COUNTY OF STIRLING.

No. on Plan.	Area in Acres.	Remarks.	No. on Plan.	Area in Acres.	Remarks.
1	·144	Island.		349·344	*Brought forward.*
2	·684	Pond.	39	·569	Rough pasture & scattered trees.
3	11·506	Arable.			
4	6·467	Rocky pasture.	40	7·991	Arable.
5	8·177	Arable.	41	8·501	Arable.
6	6·487	Arable.	42	25·257	Arable.
7	·534	Pasture.	43	7·648	Arable.
8	·538	House, garden, &c. (Buckieside).	44	6·760	Arable.
			45	15·634	Arable.
9	2·922	Arable.	46	10·081	Arable.
10	2·581	Arable & rocky pasture	47	57·787	Heathy pasture.
11	·278	Wood.	48	26·774	Heathy pasture.
12	6·620	Arable.	49	7·576	Arable.
13	4·514	Arable.	50	24·848	Heathy pasture.
14	10·360	Rough pasture.	51	4·333	Heathy pasture.
15	1·236	Meadow.	52	4·638	Arable & rough pasture
16	7·717	Arable.	53	11·890	Rough pasture.
17	6·075	Arable.	54	3·910	Arable & rough pasture
18	5·570	Arable.	55	7·655	Arable & rough pasture
19	13·520	Arable, rocky pasture, & trees.	56	6·679	Arable & rough pasture
			57	1·059	Rough pasture & scattered trees.
20	5·364	Arable.			
21	6·771	Arable & rocky pasture	58	·272	Rough pasture.
22	4·642	Arable.	59	6·740	Pasture.
23	4·742	Arable.	60	·261	Wood.
24	8·379	Arable.	61	8·684	Rough pasture.
25	19·027	Rough pasture.	62	·049	Wood.
26	63·499	Wood.	63	·081	Wood.
27	7·038	Heathy pasture.	64	6·389	Pasture.
28	3·672	Arable.	65	4·953	Arable.
29	15·046	Arable & rough pasture	66	·226	Garden.
30	·409	Wood.	67	·290	Houses & yard.
31	3·544	Rough pasture.	68	1·992	Arable.
32	8·548	Rocky pasture.	69	4·537	Arable.
33	80·049	Heathy pasture.	70	6·109	Arable.
34	8·094	Pasture.	71	4·029	Wood.
35	·544	Road.	72	10·433	Arable.
36	9·164	Wood.	73	14·727	Arable.
37	4·447	Wood.	74	1·254	Wood.
38	·435	Wood.	75	·549	Pasture.
	349·344	*Carried forward.*		660·509	*Carried forward.*

No. on Plan.	Area in Acres.	Remarks.	No. on Plan.	Area in Acres.	Remarks.
	660·509	*Brought forward.*		979·083	*Brought forward.*
76	·534	Pasture.	121	6·329	Arable, furze, &c.
77	10·519	Wood.	122	6·319	Arable & rough pasture
78	4·833	Wood.	123	5·328	Arable.
79	33·426	Rough & heathy pasture, &c.	124	3·266	Arable.
			125	2·894	Wood.
80	50·936	Wood.	126	4·291	Arable.
81	29·052	Heathy pasture & whins	127	·262	Arable.
82	16·344	Heathy pasture & whins	128	·187	House & yard (Aitkenhead Cottage).
83	·248	Arable.			
84	28·319	Heathy pasture & whins	129	·728	Wood.
85	1·923	Arable.	130	11·485	Wood.
86	·367	Pasture.	131	11·422	Pasture & furze.
87	·828	Pasture.	132	·134	Houses (offices).
88	1·537	Rough pasture & scattered trees.	133	1·066	Pasture.
			134	·215	Wood.
89	1·118	Arable.	134a	·678	Arable.
90	·561	Rough pasture, trees, & stream.	135	1·167	Houses, yard, &c.
			136	1·001	Arable & garden.
91	·476	Wood & stream.	137	5·918	Arable.
92	7·102	Arable.	138	·435	Wood.
93	·671	Pasture, &c.	139	8·804	Arable.
94	·347	Houses, yard, & garden	140	2·384	Wood, &c.
95	4·787	Arable.	141	7·081	Arable.
96	1·982	Wood.	142	8·091	Arable.
97	7·869	Arable, trees, &c.	143	1·478	Pasture & rough pasture.
98	2·986	Arable.			
99	·164	Road.	144	·473	Houses & garden.
100	7·870	Arable, &c.	145	4·557	Arable.
101	·159	Garden.	146	5·610	Arable.
102	·200	Houses & arable.	147	3·931	Pasture, &c.
103	3·733	Arable.	148	4·855	Parish road.
104	5·569	Arable.	149	·215	House & garden.
105	5·885	Arable.	150	·586	Houses, garden, & yard (High Quarter Mill —wool).
106	5·732	Arable.			
107	8·733	Arable & whins.			
108	6·301	Arable.	151	·624	Wood.
109	·081	Road.	152	·797	Pasture.
110	·142	House & yard.	153	·538	Pasture.
111	·573	Arable.	154	3·216	Wood.
112	·307	Strip of arable along boundary.	155	7·114	Arable.
			156	7·486	Arable.
113	7·665	Arable.	157	12·168	Arable.
114	·748	Houses, yard, & garden (Northfield).	158	7·865	Arable.
			159	8·424	Arable.
115	·357	Wood.	160	5·929	Wood & quarry.
116	2·935	Meadow	161	·210	Wood.
117	16·123	Arable, &c.	162	·255	Wood.
118	·165	House & garden.	163	10·844	Arable.
119	28·832	Rough pasture & furze	164	·073	Garden.
120	9·535	Arable.			
	979·083	*Carried forward.*		1155·816	*Carried forward.*

No. on Plan.	Area in Acres.	Remarks.	No. on Plan.	Area in Acres.	Remarks.
	1155·816	*Brought forward.*		1425·143	*Brought forward.*
165	·029	Quarter Cottage & yard	212	4·240	Quarry & rough pasture
166	14·170	Arable.	213	20·356	Arable.
167	3·997	Wood.	214	46·946	Wood.
168	3·957	Arable.	215	28·964	Arable & rough pasture
169	1·790	Wood.	216	·099	Rough pasture.
170	8·146	Ornamental ground.	217	·534	Rough pasture.
171	·263	Wood.	218	·081	Rough pasture & arable
172	·107	Wood.	219	4·265	Arable, &c.
173	6·304	Pasture.	220	1·493	Arable.
174	·224	House & ground (Quarter House).	221	9·730	Rough pasture, scattered trees, &c.
175	3·399	Ornamental ground.	222	13·467	Arable.
176	·183	Wood.	223	16·351	Arable & rough pasture
177	3·796	Ornamental ground, &c	224	14·972	Arable & rough pasture
178	·907	Garden & ornamental ground.	225	·958	Houses, yard, road, garden, &c. (Langlees).
179	·658	Orchard.	226	7·439	Rough pasture, trees, &c.
180	·882	Pasture.			
181	·457	Houses, yard, & road.	227	8·648	Arable.
182	·357	Pasture.	228	11·977	Arable.
183	·225	Arable.	229	12·945	Arable.
184	·455	Arable.	230	·137	Wood.
185	·768	Houses, yard, garden, & road.	231	25·857	Heathy pasture.
			232	10·516	Rough pasture.
186	·597	Arable.	233	9·491	Arable.
187	8·379	Arable.	234	1·593	Rough pasture.
188	13·693	Arable.	235	266·266	Wood.
189	10·477	Arable, &c.	236	9·789	Arable.
190	·211	Wood.	237	1·700	Scattered trees, &c.
191	10·672	Arable.	238	50·348	Wood.
192	·489	Scattered trees, &c.	239	14·980	Arable.
193	·110	Pool.	240	·344	Houses & garden.
194	1·468	Wood.	241	1·540	Arable.
195	·801	Wood.	242	·424	Houses & garden.
196	21·583	Arable.	243	·384	Houses, yard, & garden
197	·435	Wood.	244	8·633	Arable.
198	·138	Wood.	245	20·567	Arable & trees.
199	24·745	Arable.	246	·908	Wood.
200	·412	Wood.	247	·387	Arable.
201	27·875	Arable.	248	5·770	Turnpike road.
202	3·623	Wood.	249	4·434	Wood.
203	·991	Pasture.	250	16·398	Whins, scattered trees, &c.
204	18·420	Arable.			
205	1·654	Wood.	251	7·410	Wood.
206	20·779	Arable & trees.	252	2·810	Arable.
207	18·719	Arable.	253	·423	Arable & garden.
208	4·642	Parish road.	254	·372	House, yard, & garden.
209	·455	Wood.	255	1·063	House, orchard, & garden.
210	26·690	Arable.			
211	·195	House & rough pasture	256	·195	Occupation road.
	1425·143	*Carried forward.*		2091·347	*Carried forward.*

No. on Plan.	Area in Acres.	Remarks.
	2091·347	*Brought forward.*
257	·148	Arable.
258	·719	Houses, yard, & garden
259	6·091	Arable.
260	2·990	Wood.
261	·187	Wood.
262	·129	Pool.
263	7·922	Arable, &c.
264	·125	Wood.
265	22·023	Arable & ruins (Hollings).
266	·065	Arable & lodge.
267	6·147	Ornamental ground.
268	1·374	Arable.
269	·117	House & garden.
270	1·284	Wood.
271	2·091	Arable.
272	·149	Road.
273	·306	House & garden.
274	2·197	Arable.
275	·164	House & garden.
276	2·447	Arable.
277	·221	House, yard, & garden
278	3·071	Arable.
279	3·522	Turnpike road.
280	·343	House & garden.
281	·378	House & garden.
282	1·030	Wood.
283	·153	Wood.
284	5·487	Ornamental ground.
285	9·445	Wood, quarry, &c.
286	·465	House, yard, & garden
287	·255	House & garden.
288	·657	Arable.
289	10·493	Arable.
290	·671	Wood.
291	·146	Parish road.
292	6·653	Wood.
293	2·986	Wood.
294	7·141	Ornamental ground.
295	·531	Occupation road.
296	·721	Houses & yards.
297	2·577	House & ground (Carbrook House).
298	4·381	Ornamental ground.
299	·140	House, garden, & ornamental ground.
300	3·006	Garden & ornamental ground.
301	·527	Wood.
302	9·639	Arable.
	2222·661	*Carried forward.*

No. on Plan.	Area in Acres.	Remarks.
	2222·661	*Brought forward.*
303	11·582	Ornamental ground.
304	21·320	Ornamental ground.
305	·275	Wood.
306	9·296	Wood.
307	4·140	Ornamental ground.
308	2·655	Arable.
309	·301	House, yard, & garden (Cockmylane).
310	3·802	Arable.
311	11·687	Arable.
312	·824	Wood.
313	7·825	Arable.
314	9·377	Arable.
315	11·824	Arable.
316	6·854	Arable.
317	·570	Occupation road.
318	27·216	Arable.
319	20·635	Arable.
320	34·935	Wood.
321	4·980	Arable.
322	·787	Wood.
323	·821	Wood.
324	4·566	Arable.
325	20·396	Arable.
326	·388	Wood.
327	1·287	Wood.
328	·397	Arable & garden.
329	·783	House, road, & wood.
330	8·853	Arable.
331	14·415	Arable.
332	10·788	Arable.
333	2·057	Arable.
334	13·084	Arable.
335	15·750	Arable.
336	·604	Houses, yards, & garden (Blairs).
337	·235	Occupation road.
338	·377	Arable.
339	2·514	Parish road.
340	7·285	Arable.
341	·271	Houses, garden, &c. (Tile Works).
342	3·216	Arable.
343	·928	Parish road.
344	16·999	Arable.
345	6·909	Arable.
346	6·808	Arable.
347	12·561	Arable.
348	·135	Strip of arable along boundary.
	2565·973	*Carried forward.*

No. on Plan.	Area in Acres.	Remarks.	No. on Plan.	Area in Acres.	Remarks.
	2565·973	*Brought forward.*		2760·380	*Brought forward.*
349	1·179	Houses, yards, & garden (Bogend).	394	6·338	Pasture.
			395	·216	Wood.
350	1·195	Arable.	396	6·686	Pasture.
351	·287	Arable.	397	·366	Wood.
352	·149	Arable.	398	6·309	Arable.
353	4·182	Scottish Central Railway (part of).	399	9·156	Pasture & rough pasture.
354	9·848	Arable.	400	3·311	Arable.
355	13·717	Arable.	401	6·172	Arable.
356	·912	Houses, yards, garden, &c. (Tile Works).	402	·067	Parish road.
			403	·033	Wood.
357	1·139	Arable.	404	5·696	Arable & rough pasture
358	1·586	Wood.	405	2·653	Arable & rough pasture
359	1·030	Wood.	406	5·398	Pasture.
360	5·931	Pasture, &c.	407	·324	Wood.
361	1·026	Arable.	408	5·139	Pasture.
362	3·848	Arable.	409	1·220	Pasture & whins.
363	·337	Occupation road.	410	1·045	Furze.
364	3·758	Arable.	411	·445	Arable.
365	·592	Houses, garden, and arable (Stonyinch).	412	·085	Wood.
			413	·256	Wood.
366	8·939	Arable & pasture.	414	·261	Arable.
367	5·704	Arable.	415	·457	Houses, yard, & garden (Middle Barnego).
368	2·263	Pasture.			
369	·053	Brushwood island.	416	·128	Arable.
370	2·649	Arable.	417	5·013	Arable.
371	1·213	Wood.	418	42·564	Wood.
372	54·807	Rough pasture.	419	5·042	Arable.
373	1·517	Wood.	420	2·445	Pasture.
374	8·986	Pasture.	421	9·465	Arable & rough pasture
375	·132	Wood.	422	5·508	Arable.
376	4·538	Pasture.	423	3·272	Arable.
377	5·657	Arable.	424	4·350	Parish road.
378	·199	Wood.	425	3·753	Arable.
379	2·615	Rough pasture.	426	·204	House, yard, & garden (Carronglen Cottage)
380	1·524	Wood.			
381	6·769	Rough pasture.	427	5·104	Pasture.
382	6·830	Rough pasture.	428	·825	Wood.
383	4·882	Wood.	429	·903	Pasture.
384	12·242	Arable.	430	3·142	Pasture.
385	·375	Wood.	431	7·081	Arable.
386	2·604	Arable.	432	7·185	Arable.
387	·616	Pasture.	433	11·591	Arable.
388	·134	Pasture.	434	8·192	Wood.
389	·792	Arable.	435	6·399	Arable.
390	·513	Houses, yard, & garden (Wester Barnego).	436	7·933	Arable.
			437	6·156	Arable.
391	4·923	Arable.	438	·664	Road.
392	1·647	Arable.	439	4·997	Arable.
393	·568	Wood.	440	·075	Wood.
	2760·380	*Carried forward.*		2974·004	*Carried forward.*

No. on Plan.	Area in Acres.	Remarks.	No. on Plan.	Area in Acres.	Remarks.
	2974·004	*Brought forward.*		3202·911	*Brought forward.*
441	·868	Pasture.	488	·386	Houses, yard, & garden (Low Quarter Mill —corn).
442	·989	Houses, yards, & garden (Easter Barnego)			
443	11·333	Arable.	489	2·045	Arable.
444	5·218	Arable.	490	·527	Wood.
445	7·203	Arable.	491	4·771	Arable.
446	7·510	Pasture.	492	4·310	Arable.
447	16·964	Arable.	493	1·435	Arable.
448	7·851	Arable.	494	1·605	Arable.
449	7·420	Arable.	495	6·006	Arable.
450	·398	Wood.	496	3·578	Pasture.
451	12·508	Arable.	497	3·047	Arable.
452	6·067	Pasture & boulders.	498	·433	Road.
453	12·081	Pasture & boulders.	499	·694	Houses, yard, & garden (Croftfoot).
454	1·191	Wood.			
455	·066	Pasture.	500	·647	Road, &c.
456	3·723	Arable.	501	1·126	Pasture.
457	·500	Rough pasture.	502	·391	Wood.
458	3·346	Pasture & rough pasture.	503	·323	Wood.
			504	6·675	Arable.
459	3·476	Arable & pasture.	505	9·591	Arable.
460	·768	Wood.	506	5·243	Arable.
461	3·608	Arable.	507	7·749	Arable.
462	3·809	Arable.	508	3·909	Arable.
463	3·483	Arable.	509	·735	Houses, yard, road, & garden (Broomhill).
464	5·008	Arable.			
465	5·151	Arable.	510	6·092	Arable.
466	7·455	Arable.	511	1·948	Waste.
467	·130	Road.	512	1·977	Arable.
468	7·166	Arable.	513	1·278	Parish road.
469	1·196	Occupation road.	514	7·589	Pasture.
470	·505	Wood.	515	2·775	Pasture, waste, & ironstone pit.
471	8·218	Arable.			
472	7·149	Arable.	516	9·702	Arable.
473	·106	Pond.	517	5·068	Arable.
474	1·385	Arable.	518	7·898	Arable.
475	·764	Houses, yard, & garden	519	5·294	Arable.
476	·362	Houses, yard, & garden (Burnhouse).	520	·389	Houses, yard, & garden (Drimallier).
477	8·027	Arable.	521	·818	Arable.
478	·258	Wood.	522	8·632	Arable.
479	7·500	Arable.	523	1·339	Wood.
480	8·176	Arable, &c.	524	4·808	Pasture.
481	3·858	Arable.	525	6·680	Waste & ironstone pit.
482	8·585	Arable.	526	7·672	Pasture.
483	2·044	Wood.	527	·278	Arable.
484	12·055	Arable.	528	·577	Arable.
485	9·276	Arable.	529	2·001	Arable.
486	4·088	Avon Burn.	530	2·754	Tram road.
487	·065	Wood.	531	3·719	Arable.
	3202·911	*Carried forward.*		3357·425	*Carried forward.*

No. on Plan.	Area in Acres.	Remarks.
	3357·425	*Brought forward.*
532	·745	Arable.
533	3·443	Pasture.
534	1·508	Arable.
535	·551	Houses, yard, & garden (Tygetshaugh).
536	2·798	Arable.
537	4·366	Arable.
538	·978	Waste, houses, &c. (Anchor Pit).
539	4·606	Arable.
540	4·481	Arable.
541	4·703	Pasture.
542	·266	House, garden, &c.
543	·539	Ornamental ground.
544	·520	Wood.
545	7·229	Ornamental ground.
546	·225	Arable.
547	·751	Houses, yards, &c.
548	7·525	Ornamental ground.
549	·115	Wood.
550	·203	Pasture.
551	2·351	Pasture.
552	·871	Houses, yard, road, & garden (Risk).
553	3·378	Arable.
554	·262	Wood.
555	1·796	Waste, &c.
556	·210	Road.
557	7·122	Arable.
558	5·874	Arable.
559	·293	Wood.
560	·213	House & garden.
561	·267	Wood.
562	4·281	Wood.
563	6·279	Arable.
564	4·807	Arable.
565	4·591	Arable.
566	5·430	Arable.
567	3·082	Garden & ornamental ground.
568	5·570	Wood.
569	6·234	Wood, &c.
570	·213	Herbertshire House & yard.
571	17·073	Ornamental ground.
572	·312	Wood.
573	·040	Lodge.
574	·271	Houses & garden (Lairox.
575	1·531	Houses & garden.
	3485·328	*Carried forward.*

No. on Plan.	Area in Acres.	Remarks.
	3485·328	*Brought forward.*
576	1·378	Garden & ornamental ground.
577	2·328	Houses, garden, & ornamental ground (Carronvale).
578	·756	Road.
579	·925	Arable & bleaching house (Herbertshire Print Works—part of).
580	1·041	Wood.
581	33·409	River Carron.
582	1·789	Pond (part of Herbertshire Print Works).
583	3·437	Houses, yards, & pasture (Herbertshire Print Works).
584	1·149	Pasture.
585	·899	Houses, garden, &c. (part of Dunipace Village).
586	·373	Wood.
587	2·475	Ornamental ground.
588	1·273	Houses & garden (part of Dunipace Village)
589	·518	Road in village.
590	2·871	Houses, yards, garden, &c. (part of Dunipace Village).
591	·268	Houses, yard, & garden (Milton Cottage)
592	2·896	Houses, yards, & garden (part of Dunipace Village).
593	·598	Arable (part of Dunipace Village.
594	2·408	Houses, yards, garden, &c. (Greenbank Cottage).
595	·230	Houses, yard, & garden (Dunipace Village—part of).
596	·544	Arable.
597	4·168	Arable.
598	1·309	Pasture.
599	1·141	Wood.
600	5·008	Pasture.
601	·675	Houses, yards, & garden.
	3559·194	*Carried forward.*

No. on Plan.	Area in Acres.	Remarks.	No. on Plan.	Area in Acres.	Remarks.
	3559·194	*Brought forward.*		3793·390	*Brought forward.*
602	·498	Houses, yards, & garden (Rosebank).	641	7·945	Quarry, waste, &c.
			642	27·308	Arable.
603	·569	Houses, yards, & garden (Rosebank Cottage).	643	6·648	Arable.
			644	4·870	Arable.
			645	6·505	Arable.
604	9·326	Scottish Central Railway (part of—Denny Branch Extension).	646	16·643	Arable.
			647	11·172	Arable.
			648	·968	Road.
605	·975	Arable.	649	6·335	Arable.
606	·366	Houses, yard, & garden (Free Church Manse)	650	1·560	Wood.
			651	5·051	Arable.
607	·245	House & garden.	652	·471	House, yard, garden, &c.
608	·798	Arable.			
609	·970	Houses, yards, garden, &c. (North Bankend)	653	6·361	Arable.
			654	·180	Road.
610	20·264	Arable.	655	2·783	Pasture.
611	·251	House, yard, & garden	656	1·190	Wood.
612	3·374	Arable.	657	·542	Parish road.
613	2·008	Arable.	658	1·781	Arable.
614	·550	Occupation road.	659	1·133	Pasture & stream.
615	8·142	Arable.	660	·094	Arable.
616	·739	Houses, yard, & garden (Ingleston).	661	1·697	Pasture.
			662	1·930	Arable.
617	·391	Road.	663	·321	Arable.
618	·869	Arable.	664	·974	Houses, yards, garden, &c.
619	7·828	Pasture, waste, & ironstone pit.	665	7·264	Arable.
620	5·163	Arable.	666	12·967	Arable & trees.
621	3·445	Wood.	667	·827	Wood.
622	7·658	Arable.	668	·475	Arable.
623	4·453	Arable.	669	·811	Arable.
624	·299	Parish road.	670	·211	Houses & yard (Denovan Mains).
625	8·523	Turnpike road.			
626	5·530	Arable.	671	·069	Garden.
627	·486	Road.	672	9·691	Arable & trees.
628	6·751	Arable.	673	·268	Wood.
629	22·597	Arable.	674	3·569	Arable.
630	1·000	Wood.	675	·710	Wood & rough pasture
631	22·279	Arable.	676	·568	Wood.
632	24·177	Arable.	677	7·833	Arable.
633	14·096	Arable.	678	6·791	Arable.
634	11·336	Arable.	679	9·168	Arable.
635	7·513	Arable.	680	·085	House & garden.
636	5·530	Arable.	681	·844	Wood.
637	·778	Houses, yard, garden, &c. (Doghillock).	682	·319	Pond.
			683	·304	Houses & yards.
638	8·430	Arable.	684	5·357	Denovan House & ornamental grounds.
639	15·419	Arable, small piece of rough pasture, &c.	685	12·044	Ornamental grounds.
640	·570	Wood.	686	13·364	Arable.
	3793·390	*Carried forward.*		4001·391	*Carried forward.*

No. on Plan.	Area in Acres.	Remarks.	No. on Plan.	Area in Acres.	Remarks.
	4001·391	*Brought forward.*		4123·046	*Brought forward.*
687	2·141	Lodge & wood.	726	3·767	Wood, &c.
688	·297	Wood.	727	1·710	Arable & house.
689	8·207	Arable.	728	·192	Garden & ruins.
690	3·614	Houses, yards, & road (Denovan Print Works).	729	·678	Arable.
			730	8·255	Parish road.
			731	·263	House, yard, & gardens (Saltpans).
691	·227	Pond (Denovan Print Works—part of).	732	·206	Road.
692	·189	Wood.	733	2·196	Wood.
693	2·370	Arable.	734	24·774	Arable.
694	1·737	Arable.	735	·198	Wood.
695	·479	Pond (Denovan Print Works—part of).	736	·277	Wood.
			737	7·352	Arable.
696	·132	Pond & yard (Denovan Print Works—part of).	738	6·864	Arable.
			739	3·708	Wood.
			740	1·313	Occupation road.
697	4·232	Arable.	741	6·351	Arable.
698	2·862	House, garden, & ornamental ground.	742	4·427	Wood.
			743	20·897	Rough pasture.
699	·448	Church, yard, & wood.	744	·736	Wood.
700	·425	House & wood.	745	·478	Wood.
701	·343	Arable.	746	39·793	Wood.
702	1·095	Arable.	747	9·626	Arable.
703	·616	Wood.	748	7·881	Arable & rough pasture
704	·440	Arable.	749	4·428	Parish road.
705	1·275	Houses, yards, &c. (bleach works).	750	82·410	Heathy pasture.
			751	12·457	Arable, ruins, &c. (Torwood Castle).
706	·134	Pond (bleach works—part of).			
			752	14·838	Rough pasture, &c.
707	1·032	Rough pasture.	753	1·615	Arable.
708	·352	Road.	754	16·281	Arable, &c.
709	7·836	Arable.	755	13·311	Arable.
710	·882	Arable.	756	9·609	Arable.
711	9·709	Arable.	757	15·790	Arable.
712	3·951	Wood, &c.	758	18·393	Arable.
713	5·749	Arable.	759	9·477	Arable.
714	6·831	Arable.	760	18·770	Rough pasture.
715	·655	House, yards, & garden (Kirkland).	761	18·095	Arable, rough pasture, &c.
716	·368	Arable.	762	13·363	Arable.
717	13·706	Wood.	763	18·050	Arable.
718	5·148	Wood.	764	9·654	Arable.
719	9·165	Arable, rough pasture, &c.	765	13·323	Arable.
			766	·345	Wood.
720	5·371	Wood.	767	·139	Wood.
721	2·313	Wood.	768	8·406	Arable.
722	2·726	Arable.	769	11·288	Arable.
723	7·598	Arable.	770	1·243	Rough pasture.
724	6·393	Arable.	771	9·350	Rough pasture.
725	·607	Arable.	772	24·891	Rough pasture.
	4123·046	*Carried forward.*		4620·514	*Carried forward.*

No. on Plan.	Area in Acres.	Remarks.
	4620·514	*Brought forward.*
773	·635	Rough pasture.
774	·126	Rough pasture.
775	·916	Rough pasture.
776	10·789	Arable.
777	2·456	Rough pasture.
778	4·387	Parish road.
779	10·691	Arable.
780	8·264	Arable.
781	8·712	Arable.
782	·652	Rough pasture.
783	17·244	Arable.
784	1·552	Wood.
785	4·892	Wood.
786	11·287	Wood.
787	14·068	Wood.
788	·147	House & garden.
789	9·368	Arable.
790	9·203	Arable.
791	2·354	Wood.
792	12·992	Wood.
793	14·100	Arable.
794	12·252	Arable.
795	10·373	Arable.
796	6·673	Arable.
797	11·101	Arable.
798	1·034	Houses, yard, garden, &c. (Todhill).
799	5·155	Arable.
800	1·241	Occupation road.
801	29·723	Arable.
802	6·543	Wood.
803	·160	Wood.
804	·531	Wood.
805	9·732	Arable.
806	·495	Houses & yard (Torwood Farm).
807	·286	Garden.
808	11·880	Arable.
809	·897	Wood.
810	8·037	Arable.
811	·617	Wood.
812	8·035	Arable.
813	9·206	Arable.
814	10·041	Arable.
815	·150	Houses & yard (Kirkland Bleachfield).
816	14·542	Arable, pasture, garden, &c.
817	2·705	Rough pasture.
818	12·969	Arable.
	4939·727	*Carried forward.*

No. on Plan.	Area in Acres.	Remarks.
	4939·727	*Brought forward.*
819	6·540	Arable.
820	9·060	Arable.
821	13·467	Arable.
822	12·746	Pasture.
823	·165	House, yard, & garden
824	2·239	Wood.
825	18·560	Arable.
826	2·547	Garden & orchard.
827	·875	Arable.
828	·562	Wood.
829	·603	Wood.
830	6·072	Arable.
831	·088	Road.
832	2·016	Arable.
833	·481	Arable.
834	23·680	Arable.
835	9·050	Arable.
836	·331	Houses, yards & garden (Dunipace Mill—corn).
837	1·165	Houses, pasture, &c.
838	4·535	Turnpike road.
839	13·669	Arable.
840	4·295	Wood.
841	2·503	Arable.
842	·826	Wood, &c.
843	3·299	Arable.
844	·091	Wood.
845	·497	Pasture.
846	14·555	Arable.
847	6·232	Scottish Central Railway (part of—Denny Branch).
848	1·146	Houses, yards, & garden (Rouchmute).
849	·241	Wood.
850	6·677	Arable, &c.
851	·804	Wood.
852	11·063	Arable.
853	15·115	Arable.
854	3·060	Wood, &c.
855	9·958	Arable.
856	1·131	Wood, &c.
857	·618	Bonny Water (part of)
858	7·993	Arable.
859	20·126	Arable.
860	18·295	Arable.
861	4·701	Marsh & brushwood.
862	3·390	Turnpike road.
863	12·774	Arable.
	5217·508	*Carried forward.*

No. on Plan.	Area in Acres.	Remarks.	No. on Plan.	Area in Acres.	Remarks.
	5217·508	*Brought forward.*		5474·687	*Brought forward.*
864	1·168	Wood.	894	2·773	Wood.
865	·972	Wood.	895	18·533	Arable.
866	·992	Wood.	896	15·129	Arable, marsh, &c.
867	22·159	Ornamental ground.	897	·225	Arable.
868	·458	Wood, graveyard, &c.	898	·160	Occupation road.
869	1·364	Wood.	899	3·927	Arable.
870	·320	Occupation road.	900	·649	Houses, yard, & garden (Highland Dykes).
871	1·326	Houses & yards.			
872	·257	Wood.	901	1·803	Arable.
873	1·584	Dunipace House & ornamental ground.	902	4·782	Arable.
			903	10·302	Arable.
874	22·198	Ornamental ground.	904	5·421	Arable.
875	12·364	Wood & lodge.	905	·065	Strip of arable along boundary.
876	10·718	Arable.			
877	1·022	Wood.	906	3·729	Wood.
878	3·833	Arable.	907	29·297	Arable.
879	·338	Wood.	908	2·428	Wood.
880	12·686	Arable.	909	7·444	Arable.
881	17·984	Arable.	910	·235	Arable.
882	13·076	Arable.	911	·269	Bonny Water (part of)
883	15·688	Arable.	912	·163	Wood.
884	14·874	Pasture.	913	17·962	Arable.
885	15·445	Pasture.	914	2·565	Wood.
886	14·463	Pasture.	915	14·056	Arable.
887	22·477	Wood.	916	·264	Arable.
888	15·578	Arable.	917	·648	Bonny Water (part of)
889	1·461	Occupation road.	918	3·112	Wood.
890	15·045	Arable.	919	4·785	Arable.
891	·409	Arable.	920	3·313	Arable.
892	·602	Houses, yards, & gardens.	921	·268	Wood.
893	16·318	Arable.		5628·994	Total Area of the Parish of Dunipace, in the County of Stirling.
	5474·687	*Carried forward.*			

RECAPITULATION.

5503·296	Land.
62·949	Public roads.
19·740	Railways.
43·009	Water.
5628·994	Total Area of the Parish of Dunipace, in the County of Stirling.

INDEX TO PLACES

IN THE

PARISH OF DUNIPACE.

COUNTY OF STIRLING.

Name of Place.	No. of Sheet.		Descriptive Remarks.
	6-inch scale.	25·344-inch scale.	
Aitkenhead Cottage	XXIII.	8	
Anchor Inn	,,	12	
Anchor Pit	,,	12	An ironstone pit.
Avon Bridge	,,	12	
Avon Burn	,,	12	
Avon Cottage	,,	12	
Blairs	XXIV.	6	A large farmsteading.
Boards	XXIII.	7	A large farmsteading.
Boards Burn	,,	8	
Bogend	XXIV.	6	A large farmsteading.
Bonny Water	,,	13	
	XXX.	1	
Braes	XXIII.	8	A farmsteading.
Broadlea	,,	7	A cothouse.
Broomhill	,,	12	A farmsteading.
Buckieside	,,	6	A farmsteading.
Burnhouse	,,	11	A large farmsteading.
Carbrook House	XXIV.	5	
Carronglen Cottage	XXIII.	11	
Carronvale	,,	12	A large mansion.
Church	,,	12	
Church	XXIV.	13	Site of.
Cockmylane	,,	5	A cothouse.
Croftfoot	XXIII.	12	A farmsteading.
Dales Wood	,,	8	
Denny Bridge	,,	12	
Doghillock	,,	12	A farmsteading.
Denovan House	,,	12	
Denovan Mains	,,	12	A large farmsteading.
Denovan Print Works	,,	12	
Drimallier	,,	12	A farmsteading.
Dunipace	,,	12	A large rural village.
Dunipace Bridge	XXIV.	13	
Dunipace House	,,	13	
Dunipace Mill	,,	13	
Easter Barnego	XXIII.	11	A farmsteading.
Free Church	,,	12	

Name of Place.	No. of Sheet.		Descriptive Remarks.
	6-inch scale.	25·344-inch scale.	
Free Church Manse	XXIII.	12	
Greensdyke	,,	7	The ruins of a farmsteading.
Greenbank Cottage	,,	12	
Glen Bridge	XXIV.	5	
Herbertshire House	XXIII.	12	
Herbertshire Print Works	,,	12	
Highland-dykes	XXX.	1	A farmsteading.
High Quarter Mill.	XXIII.	8	
Hills of Dunipace	XXIV.	13	
Hollings	,,	5	The ruins of a farmsteading.
Househill	,,	13	A large farmsteading.
Ingleston	XXIII.	12	A farmsteading.
Kirkland	XXIV.	9	A large farmsteading.
Kirkland Bleachfield	,,	13	
Lairox	XXIII.	12	A public house.
Langlees	XXIV.	5	A farmsteading.
Low Quarter Mill	XXIII.	12	
Middle Barnego	,,	11	A farmsteading.
Milton Cottage	,,	12	
Milton House	,,	12	
Milton Row	,,	12	A street at the South of Dunipace.
North Bankend	,,	12	A farmsteading.
Northfield	,,	8	A farmsteading.
Planting Mill	,,	12	
Pow Burn	XXIV.	6	
Quarter	XXIII.	8	A farmsteading.
Quarter Cottage	,,	8	
Quarter House	,,	8	
Risk	,,	12	A farmsteading.
Risk Cottage	,,	12	
River Carron	XXIV.	9	
Rosebank	XXIII.	12	Two dwelling houses, smithy, & wright's shop.
Rosebank Cottage	,,	12	
Roman Road (site of)	XXIV.	5 & 9	
Rouchmute	,,	13	A farmsteading.
Rullie	XXIII.	7	A farmsteading.
Saltpans	XXIV.	9	A row of small dwelling houses
School	XXIII.	12	
School	XXIV.	5	
School	XXIII.	12	
Scottish Central Railway	XXIV.	6	
Scottish Central Railway (Denny Branch).	,,	13	

Name of Place.	No. of Sheet.		Descriptive Remarks.
	6-inch scale.	25·344-inch scale.	
Scottish Central Railway (Denny Branch Extension)	XXIII.	12	
Shippytrouty Wood	,,	7	
Skea Craig	,,	6 & 7	A small heathy pasture hill.
Stirling Street	,,	12	
Stonyinch	,,	11	A farmsteading.
Todhill	XXIV.	9	A large farmsteading.
Toptowie Hill	XXIII.	12	
Tor Burn	XXIV.	5	
Torwood	,,	5	A small hamlet.
Tor Wood.....	,,	5	
Torwood Castle	,,	9	
Torwood Farm	,,	9	A farmsteading.
Torwood Glen	,,	5	
Tygetshaugh	XXIII.	12	Two dwelling houses.
Wester Barnego	,,	11	A farmsteading.
Willsfield	,,	8	A farmsteading.

ORDNANCE SURVEY OF SCOTLAND.

BOOK OF REFERENCE TO THE PLAN

OF THE

PARISH OF DUNKELD & DOWALLY

IN THE

COUNTY OF PERTH,

CONTAINING 9825·548 ACRES.

COLONEL SIR HENRY JAMES, R.E., F.R.S., M.R.I.A., F.G.S., &c.,

SUPERINTENDENT OF THE SURVEY.

LONDON:
PRINTED BY GEORGE E. EYRE AND WILLIAM SPOTTISWOODE,
PRINTERS TO THE QUEEN'S MOST EXCELLENT MAJESTY.
FOR HER MAJESTY'S STATIONERY OFFICE.

1867.

Price One Shilling.

[7142—50—7/67.]

the
tely
l to

:ach

ɔk.

ɔ in-

·4.

con-
ɔuble
the

cales

W

T

T

ɔx

ɔent

C.F.
T.C.
T.W.
Def.
T.S.

v the

ORDNANCE SURVEY OF SCOTLAND

PARISH OF DUNKELD & DOWALLY & Do (Detd Nos 1 & 2)

PERTHSHIRE

INDEX TO THE SHEETS

Published on the Scale of $\frac{1}{2500}$ *or 25·344 Inches to a Mile.*

Scale of this Index One Inch to a Mile.

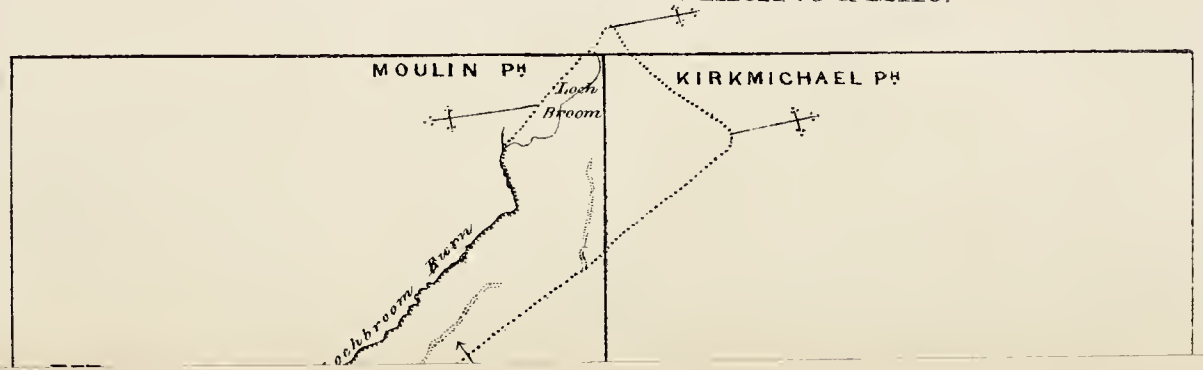

Published in 10 Sheets at 2/6 each, with 1 Book of Areas at 1/-

EXPLANATORY REMARKS.

The scale of the Parish Plans is the 1-2500th of the actual length on the ground, and is equal to 25·344 inches to a mile, which is very approximately equal to one square inch to one acre, the square of 1·0018 inch being equal to one acre.

The length of each sheet is 1½ miles, and the width 1 mile, the area of each sheet is therefore 960 acres.

Each enclosure has a reference number to the area which is given in this Book.

The Braces (ʃ) on the plans are to indicate that the spaces so braced are included under the same reference number.

The Altitudes in feet above the Mean Level of the Sea are written thus—31·4.

The Scale of the Plans of the County is 6 inches to a mile, and each sheet contains the same area as 16 sheets of the Parish Plans. There is therefore a double reference number to each sheet, as VI. 9., the Roman Numerals referring to the County Plans, the Arabic Figures to the Parish Plans.

The following are the characters employed on the Ordnance Plans on the Scales of 1–2500, and 6 inches to a mile :—

County Names	C	Hundreds or Wards	W
Parishes	P	Townships	T
Extra Parochial	E	Division of Townships	T

Antiquities ..... ROMAN / Druidical or Saxon / Norman or Subsequent

The descriptions of the boundaries are shown by the following initials :—

Centre of Stream	*C.S.*	Centre of Fence	*C.F.*
Centre of Road	*C.R.*	Top of Cop	*T.C.*
Side of Stream or Drain	*S.S.* or *S.D.*	Centre of Wall	*C.W.*
Root of Hedge	*R.H.*	Defaced	*Def.*
Face of Wall	*F.W.*	Track of Stream	*T.S.*

Undefined ..... *Und.*

Where a change occurs in the boundaries, the symbol [o—o] is used to show the part at which the change takes place.

N.B.—To convert Decimal Fractions of an Acre into Roods and Perches, multiply the decimal first by 4 and then by 40, preserving the same number of decimals in the product.

Examples—

	Acres.		Acres.
	633·357		527·013
	4		4
	1·428		·052
	40		40
A. R. P.		A. R. P.	
633 1 17	17·120	527 0 2	2·080

TABLE

FOR CONVERTING DECIMAL PARTS OF AN ACRE INTO ROODS AND PERCHES.

Perch.	0 Rood.	1 Rood.	2 Roods.	3 Roods.	Perch.	0Rood.	1 Rood.	2 Roods.	3 Roods.
0	·000	·250	·500	·750	21	·131	·381	·631	·881
1	·006	·256	·506	·756	22	.137	·387	·637	·887
2	·012	·262	·512	·762	23	·144	·394	·644	·894
3	·019	·269	·519	·769	24	·150	·400	·650	·900
4	·025	·275	·525	·775	25	·156	·406	·656	·906
5	·031	·281	·531	·781	26	·162	·412	·662	·912
6	·037	·287	·537	·787	27	·169	·419	·669	·919
7	·044	·294	·544	·794	28	·175	·425	·675	·925
8	·050	·300	·550	·800	29	·181	·431	·681	·931
9	·056	·306	·556	·806	30	·187	·437	·687	·937
10	·062	·312	·562	·812	31	·194	·444	·694	·944
11	·069	·319	·569	·819	32	·200	·450	·700	·950
12	·075	·325	·575	·825	33	·206	·456	·706	·956
13	·081	·331	·581	·831	34	·212	·462	·712	·962
14	·087	·337	·587	·837	35	·219	·469	·719	·969
15	·094	·344	·594	·844	36	·225	·475	·725	·975
16	·100	·350	·600	·850	37	·231	·481	·731	·981
17	·106	·356	·606	·856	38	·237	·487	·737	·987
18	·112	·362	·612	·862	39	·244	·494	·744	·994
19	.119	·369	·619	·869	40	·250	·500	·750	1·000
20	·125	·375	·625	·875					

PARISH OF DUNKELD AND DOWALLY,

IN THE

COUNTY OF PERTH.

No. on Plan.	Area in Acres.	Remarks.
1	·868	Houses, yards, &c.
2	3·617	Arable and trees.
3	·343	Cathedral.
4	5·243	Ornamental ground, &c.
5	·458	Houses, yards, &c.
6	1·136	Houses, yards, &c.
7	1·283	Ornamental ground, &c.
8	·947	Houses, yards, gardens, &c.
9	·730	Public road.
10	3·532	Houses, yards, gardens, &c.
11	4·827	River Tay (part of).
	22·984	

RECAPITULATION.

17·427	Land.
·730	Public roads.
4·827	Water.
22·984	Area of the Parish of Dunkeld and Dowally (exclusive of the detached portions).

DUNKELD AND DOWALLY
(Detached No. 1).
Adjoining the Parishes of Logierait and Moulin.

1	·440	Arable and stream.
2	3·278	Arable and embankment.
3	4·533	Shingle.
4	5·233	Arable and streams.
5	1·271	Wood.
6	·087	Arable.
7	·066	Arable.
8	·098	Wood.
9	12·684	Arable and pond.
10	·895	Arable, stream, and sheds.
11	·097	Arable.
12	·573	Houses, garden, &c.
13	·115	Wood.
14	·358	House, &c.
15	·182	Arable.
16	·126	Rough pasture.
17	·078	House and garden.
18	·238	Rough pasture and pond.
19	1·065	Arable.
20	·226	Wood.
21	·888	Arable.
22	5·777	Highland Railway.
23	·371	Wood.
24	2·312	Trust road.
25	6.245	Arable, &c.
26	1·029	Houses, ruins, gardens, &c.
27	3·055	Arable.
28	18·202	Arable, stream, and rough pasture.
29	1·366	Statute labor road.
30	9·123	Arable, rough pasture, and stream.
31	3·309	Rough pasture.
32	·154	Private road.
33	·056	House and garden.
34	1·411	Rough pasture, furze, stream, and ruin.
35	1·578	Loehbroom Burn (part of).
36	·187	Arable.
37	·702	Arable.
38	·167	Houses, rough pasture, &c.

No. on Plan.	Area in Acres.	Remarks.
39	·431	Rough pasture, furze, garden, and arable.
40	17·575	Arable and rough pasture.
41	·212	Wood.
42	·606	Wood and slope.
43	·543	Arable.
44	18·044	Arable and heathy pasture.
45	9·272	Arable and gravel pit.
46	·119	Pond.
47	1·230	Road, rough pasture, stream, &c.
48	4·396	Rough and heathy pasture, &c.
49	·879	Houses, garden, ruin, &c.
50	40·983	Arable.
51	·059	Heathy pasture.
52	12·808	Heathy pasture.
53	7·956	Arable, stream, and heathy pasture.
54	20·284	Arable and heathy pasture.
55	·009	Arable.
56	·100	Arable.
57	24·398	River Tummel (part of).
58	20·885	Rough pasture, &c.
59	·677	Stream (part of).
60	19·889	Arable.
61	·726	Wood.
62	3·529	Wood and streams.
63	84·012	Dalcapon Wood, streams, &c.
64	4·779	Arable.
65	1·457	Houses, yard, gardens, stream, &c.
66	10·882	Arable.
67	11·443	Arable.
68	·201	House, ruin, &c.
69	6·531	Arable and rough pasture.
70	·381	Wood.
71	·128	Rough pasture.
	412·999	Area of the numbered part of Dunkeld and Dowally (Detached, No. 1).

No. on Plan.	Area in Acres.	Remarks.
UNNUMBERED.		On 6-inch scale only.
	898·479	Moorland, &c.
	56·534	Loch Broom (part of).
	955·013	Area of the unnumbered part of Dunkeld and Dowally (Detached, No. 1).
	412·999	Area numbered.
	1368·012	Area of the whole of Dunkeld and Dowally (Detached, No. 1).

RECAPITULATION.

	1275·241	Land.
	3·678	Public roads.
	5·777	Railway.
	83·316	Water.
	1368·012	Area of the Parish of Dunkeld and Dowally (Detached No. 1).

DUNKELD AND DOWALLY
(Detached, No. 2).
Situated between Logierait, Little Dunkeld, Clunie, and Caputh Parishes.

1	10·808	Arable.
2	24·895	Arable.
3	1·107	Rough pasture.
4	17·253	Arable.
5	1·134	Wood and rough pasture.
6	·764	Wood, arable, &c.
7	12·976	Arable, rough pasture, and wood.
8	1·078	Arable.
9	1·665	Rough pasture and stream.
10	16·956	Arable, &c.
11	·484	Houses, ruin, garden, &c.

No. on Plan.	Area in Acres.	Remarks.	No. on Plan.	Area in Acres.	Remarks.
12	1·101	Houses, ruins, garden, &c.	52	3·487	Wood and road.
13	10·057	Arable.	53	3·704	Arable, rough pasture, and wood.
14	·215	Rough pasture.	54	3·088	Arable.
15	12·479	Wood.	55	13·155	Wood.
16	3·982	Wood, &c.	56	9·611	Arable.
17	2·194	Rough pasture, road, and stream.	57	5·302	Wood, &c.
18	30·862	Arable, roads, and rough pasture.	58	·232	Houses, garden, ruin, &c.
19	·348	Wood.	59	3·835	House, rough pasture, road, &c.
20	42·453	Arable and road.	60	·187	House and garden.
21	·133	House, ruin, &c.	61	10·978	Arable and rough pasture.
22	76·894	Rough pasture, roads, ruin, and house.	62	6·248	Rough pasture and footpath.
23	2·862	Arable.	63	2·548	Arable and footpath.
24	12·281	Wood.	64	1·797	Wood.
25	23·401	Arable, rough pasture, and footpath.	65	13·850	Arable and rough pasture.
26	·345	Houses, gardens, &c.	66	1·859	Arable.
27	19·706	Wood.	67	1·721	Arable.
28	3·400	Arable, rough pasture, &c.	68	1·568	Rough pasture, road, &c.
29	4·172	Arable.	69	·745	Houses, road, gardens, &c.
30	11·237	Rough pasture and footpath.	70	·457	Rough pasture and road.
31	1·440	Rough pasture, &c.	71	7·962	Wood.
32	19·808	Arable, &c.	72	·710	Houses, garden, and arable.
33	30·316	Arable, rough pasture, road, &c.	73	21·132	Wood.
34	9·384	Arable, &c.	74	4·541	Arable and rough pasture.
35	19·778	Arable, stream, &c.	75	1·189	Arable.
36	·397	Private road (part of).	76	6·533	Rough pasture, &c.
37	6·180	Arable and stream.	77	9·575	Arable, rough pasture, stream, &c.
38	36·771	Arable and streams.	78	3·014	Rough pasture, road, stream, &c.
39	·955	Houses, garden, road, &c.	79	·510	Wood.
40	2·495	Arable and stream.	80	3·668	Arable and stream.
41	5·934	Houses, arable, and stream.	81	·791	Arable and road.
42	1·645	Rough pasture and stream.	82	·520	Houses, garden, road, &c.
43	·388	Arable.	83	·787	Stream.
44	·967	Houses, road, gardens, rough pasture, &c.	84	16·761	Arable, &c.
45	·753	Arable.	85	·242	Rough pasture.
46	1·445	Arable and stream.	86	2·948	Arable, road, &c.
47	3·359	Arable, wood, &c.	87	2·078	Streams.
48	·668	Arable.	88	1·026	Arable.
49	·251	Houses, gardens, &c.	89	3·312	Arable and road.
50	·347	Rough pasture.			
51	·696	Houses, gardens, &c.			

No. on Plan.	Area in Acres.	Remarks.
90	3·365	Arable and rough pasture.
91	13·712	Shingle, rough pasture, &c.
92	·311	Rough pasture.
93	1·273	Rough pasture.
94	·411	Rough pasture.
95	21·856	Arable.
96	12·517	Highland Railway.
97	·671	House, stream, road, &c.
98	24·013	Arable, wood, &c.
99	1·107	Arable, road, furze, &c.
100	·421	Houses, yard, gardens, &c.
101	3·854	Arable.
102	1·441	Arable, &c.
103	·136	Arable.
104	5·718	Arable and wood.
105	·134	Wood.
106	3·575	Stream.
107	·327	Arable, &c.
108	2·166	Rough pasture, furze, &c.
109	8·085	Arable.
110	1·048	Slope, furze, &c.
111	·576	Houses, garden, yard, &c.
112	4·745	Rough pasture, &c.
113	·257	Pond.
114	·734	Houses, ruins, yards, &c.
115	6·441	Rough pasture, furze, streams, roads, &c.
116	·301	Rough pasture, garden, stream, houses, &c.
117	·523	House, garden, road, &c.
118	2·466	Houses, yard, gardens, roads, &c.
119	2·443	Arable and footpath.
120	·417	Wood, &c.
121	4·417	Arable, &c.
122	49·984	Wood, footpaths, and streams.
123	·950	Arable.
124	·075	House, garden, &c.
125	2·185	Arable and footpath.
126	·505	Houses, ruins, garden, road, &c.
127	·062	House, &c.
128	·106	Arable.
129	·794	Arable.
130	·399	House, gardens, road, &c.
131	3·179	Rough pasture, furze, stream, & footpath.
132	·325	Houses and waste.
133	8·867	Arable and stream.
134	1·026	Wood.
135	13·355	Arable and footpath.
136	19·100	Arable.
137	·275	Wood.
138	29·481	Arable, rough pasture, and footpaths.
139	·330	Houses, garden, and yard.
140	2·053	Arable and footpath.
141	·301	Houses, gardens, &c.
142	1·809	Arable.
143	3·350	Arable, stream, and rough pasture.
144	·283	House, garden, &c.
145	5·132	Rough pasture and stream.
146	·213	Pond.
147	11·924	Arable.
148	10·284	Arable.
149	7·333	Arable.
150	11·470	Arable, &c.
151	6·248	Arable and road.
152	·660	Houses, yard, gardens, ruin, &c.
153	3·048	Rough pasture and road.
154	2·391	Arable.
155	·255	Houses, ruin, &c.
156	11·149	Arable.
157	3·425	Rough pasture and road.
158	·904	Houses, yard, gardens, &c.
159	·741	Private road.
160	6·263	Wood and footpath.
161	2·748	Tullymet Burn (part of).
162	3·222	Wood, road, rough pasture, and furze.
163	33·519	Arable.
164	1·510	Wood, &c.
165	1·463	Arable, rough pasture, and road.

No. on Plan.	Area in Acres.	Remarks.
166	12·924	Arable.
167	5·361	Statute labor road.
168	7·395	Wood.
169	6·771	Arable and road.
170	·301	Wood.
171	·153	Houses and yard.
172	·659	Arable.
173	·061	Garden.
174	4·351	Wood and road.
175	35·733	Wood, road, and stream.
176	17·175	Wood and stream.
177	9·918	Wood, footpath, &c.
178	30·781	Rough pasture.
179	·751	Wood.
180	11·844	Arable.
181	2·669	Rough pasture and embankment.
182	24·665	Arable and embankment.
183	18·163	Arable and stream.
184	40·524	Arable, road, rough pasture, and embankment.
185	5·285	Arable, &c.
186	·465	Garden.
187	·537	Arable and shed.
188	1·693	Arable, road, &c.
189	·480	Houses, yard, road, &c.
190	·324	Houses, shed, stream, &c.
191	·560	Arable.
192	7·640	Arable.
193	123·432	River Tay (part of).
194	16·523	Trust road.
195	·362	Wood and stream.
196	25·232	Arable.
197	26·814	Arable and wood.
198	23·748	Arable.
199	·800	Houses, shed, road, garden, &c.
200	·783	Houses, wood, and arable.
201	2·443	Arable and footpath.
202	1·630	Dowally Burn (part of).
203	1·577	Houses, yard, gardens, arable, &c.
204	2·923	Houses, yard, gardens, road, rough pasture, and stream.
205	·374	Church and graveyard.
206	1·880	Arable.
207	·215	Arable.
208	·410	Arable, &c.
209	1·709	Arable.
210	35·845	Arable.
211	18·526	Arable, &c.
212	39·819	Wood, streams, road, &c.
213	·126	Wood.
214	16·027	Arable, road, and rough pasture.
215	2·975	Wood and stream.
216	2·140	Wood.
217	40·608	Wood and road.
218	18·672	Arable.
219	7·426	Accommodation road.
220	·161	Road.
221	1·236	Wood.
222	12·915	Arable.
223	·146	Pond.
224	15·163	Arable.
225	18·184	Arable.
226	28·091	Arable.
227	·136	Wood.
228	37·882	Wood, road, streams, rough pasture, &c.
229	1·657	Wood.
230	·808	Wood (part of).
231	84·151	Wood, roads, streams, &c.
232	25·221	Arable.
233	5·657	Arable and stream.
234	3·163	Houses, garden, yard, pond, &c.
235	9·698	Arable, stream, pond, shed, and road.
236	·138	Pond.
237	·445	Private road.
238	4·352	Wood, road, and stream.
239	19·507	Arable.
240	2·783	Wood, road, and stream.
241	1·415	Wood and stream.
242	11·831	Arable, &c.
243	20·882	Arable.
244	·032	House, &c.
245	17·073	Arable.
246	2·113	Wood.
247	13·966	Arable.
248	4·168	Arable.

No. on Plan.	Area in Acres.	Remarks.
249	·136	Garden.
250	8·879	Arable.
251	·276	Wood.
252	·705	Wood and slope.
253	44·654	House, arable, rough pasture, stream, road, &c.
254	·232	Wood.
255	4·560	Wood.
256	60·372	Rough pasture.
257	59·686	Wood, road, streams, &c.
258	20·766	Arable, rough pasture, and road.
259	1·002	Rough pasture.
260	2·461	Arable.
261	7·366	Wood, house, road, and footpaths.
262	52·580	Wood, pond, &c.
263	6·402	Arable and road.
	2328·300	Area of the numbered part of Dunkeld and Dowally (Detached, No. 2).

No. on Plan.	Area in Acres.	Remarks.
UNNUMBERED.		On 6-inch scale only.
	5960·341	Moorland, &c.
	116·796	Loch Ordie.
	10·465	Dowally Loch.
	11·571	St. Colmes Loch.
	7·079	Lochan na Beinne.
	6106·252	Area of the unnumbered part of Dunkeld and Dowally (Detached, No. 2).
	2328·300	Area numbered.
	8434·552	Area of the whole of Dunkeld and Dowally (Detached, No. 2).

RECAPITULATION.

8119·236	Land.
21·884	Public roads.
12·517	Railway.
280·915	Water.
8434·552	Area of the Parish of Dunkeld and Dowally (Detached, No. 2).

RECAPITULATION FOR THE PARISH.

9411·904	Land.
26·292	Public roads.
18·294	Railways.
369·058	Water.
9825·548	Total area of the Parish of Dunkeld and Dowally, in the County of Perth.

INDEX TO PLACES

IN THE

PARISH OF DUNKELD AND DOWALLY,

(DETACHED, NOS. 1 AND 2).

(The Parish proper is all Town work, and has no Index to Places).

COUNTY OF PERTH.

Name of Place.	No. of Sheet. 6-inch scale.	No. of Sheet. 25·344-inch scale.	Descriptive Remarks.
DUNKELD AND DOWALLY (Detached, No. 1).			
Balnacreich - - -	XL.	11	A cothouse.
Dalcapon Wood - -	"	"	
Mains of Dalcapon - -	"	"	A farmsteading, &c.
Milton of Dalcapon - -	"	"	A farmsteading, &c.
Moulinearn - - -	"	"	A hamlet.
Netherton of Dalcapon -	"	"	A farmsteading, &c.
Tomintarig - - -	"	"	A farmsteading.
DUNKELD AND DOWALLY (Detached, No. 2).			
Balledmund - -	L.	4	A farmsteading, &c.
Balledmund Lodge - -	"	"	A cottage.
Ballintuim - - -	"	8	A farmsteading, &c.
Balnacraig - - -	"	4	A cothouse.
Balnald - - -	"	"	Two farmsteadings.
Church - - -	"	12	
Craigie Barns - -	LXII.	5	
Craig Pass - - -	"	1	
Croftdavid - - -	L.	4	A farmsteading.
Croftnascallag - -	"	8	A farmsteading.
Deil's Loch - - -	LXI.	"	
Dowally - - -	L.	12	A village.
Dowally House - -	"	"	
Duncan Hogg's Hole - -	LXI.	8	
East Countlick - -	L.	"	A farmsteading.
Ferniehaugh - -	LXI.	4	A dwelling house.
Guay - - -	L.	8	A village.
Guay Station - -	"	"	
Haugh of Kilmorich - -	"	4	A farmsteading, &c.
Inverness and Perth Junction Railway - -	"	8	
Kindallachan - - -	"	"	A village.
King's Seat - -	LXI.	8	A hill.
Ledpettie Lodge - -	L.	16	
Ledpettie T.P. - -	"	"	
Mains of Kilmorich - -	"	4	Two farmsteadings.

Name of Place.	No. of Sheet.		Descriptive Remarks.
	6-inch scale.	25·344-inch scale.	
Middle Countlich - -	L.	8	A farmsteading.
St. Colme's - - -	,,	16	A farmsteading.
School - - -	,,	8	
Strath Tay - - -	,,	,,	
Tom of Kilmorich - -	,,	4	Two farmsteadings.
West Countlich - -	,,	8	A farmsteading.

LONDON:
Printed by George E. Eyre and William Spottiswoode,
Printers to the Queen's most Excellent Majesty.
For Her Majesty's Stationery Office.

13

ORDNANCE SURVEY OF SCOTLAND.

BOOK OF REFERENCE TO THE PLAN

OF THE

PARISH OF DUNNET,

IN THE

COUNTY OF CAITHNESS,

CONTAINING 17758·241 ACRES;

MAJOR-GENERAL SIR HENRY JAMES, R.E., F.R.S., F.G.S., &c.,
DIRECTOR-GENERAL OF THE ORDNANCE SURVEY.

LONDON:
PRINTED BY GEORGE E. EYRE AND WILLIAM SPOTTISWOODE,
PRINTERS TO THE QUEEN'S MOST EXCELLENT MAJESTY.
FOR HER MAJESTY'S STATIONERY OFFICE.

1873.

Price Two Shillings and Sixpence.

[7142.—50.—10/73.]

the
ch,
of

ch

n-

n-
le
he

es,

e

e

O

Published



Published

EXPLANATORY REMARKS.

The scale of the Parish Plans is the 1-2500th of the actual length on the ground, and is equal to 25·344 inches to a mile, or 3·157 chains to an inch, which is very approximately equal to one square inch to one acre, the square of 1·0018 inch being equal to one acre.

The length of each sheet is $1\frac{1}{2}$ miles, and the width 1 mile, the area of each sheet is therefore 960 acres.

Each enclosure has a reference number to the area which is given in this Book.

The Braces (ʃ) on the plans are to indicate that the spaces so braced are included under the same reference number.

The Altitudes in feet above the Mean Level of the Sea are written thus—31·4.

The Scale of the Plans of the County is 6 inches to a mile, and each sheet contains the same area as 16 sheets of the Parish Plans. There is therefore a double reference number to each sheet, as VI. 9., the Roman Numerals referring to the County Plans, the Arabic Figures to the Parish Plans.

The dimensions of the sheets on the Six-inch scale being four miles by six miles, the area is twenty-four square miles, equal to 15,360 acres.

The following are the characters employed on the Ordnance Plans on the Scales of 1–2500, and 6 inches to a mile :—

County Names	C	Hundreds or Wards	W
Parishes	P	Townships	T
Extra Parochial	E	Division of Townships	T

Antiquities ..... { ROMAN / Druidical or Saxon / Norman or Subsequent

The descriptions of the boundaries are shown by the following initials :—

Centre of Stream	*C.S.*	Centre of Fence	*C.F.*
Centre of Road	*C.R.*	Top of Cop	*T.C.*
Side of Stream or Drain ...	*S.S.* or *S.D.*	Centre of Wall	*C.W.*
Root of Hedge	*R.H.*	Defaced	*Def.*
Face of Wall	*F.W.*	Track of Stream	*T.S.*

Undefined ..... *Und.*

Where a change occurs in the boundaries, the symbol [o—o] is used to show the part at which the change takes place.

N.B.—To convert Decimal Fractions of an Acre into Roods and Perches, multiply the decimal first by 4 and then by 40, preserving the same number of decimals in the product.

Examples—

A.	R.	P.	Acres.	A.	R.	P.	Acres.
			633·357				527·013
			4				4
			1·428				·052
			40				40
633	1	17	17·120	527	0	2	2·080

TABLE

FOR CONVERTING DECIMAL PARTS OF AN ACRE INTO ROODS AND PERCHES.

Perch.	0 Rood.	1 Rood.	2 Roods.	3 Roods.	Perch.	0 Rood.	1 Rood.	2 Roods.	3 Roods.
0	·000	·250	·500	·750	21	·131	·381	·631	·881
1	·006	·256	·506	·756	22	.137	·387	·637	·887
2	·012	·262	·512	·762	23	·144	·394	·644	·894
3	·019	·269	·519	·769	24	·150	·400	·650	·900
4	·025	·275	·525	·775	25	·156	·406	·656	·906
5	·031	·281	·531	·781	26	·162	·412	·662	·912
6	·037	·287	·537	·787	27	·169	·419	·669	·919
7	·044	·294	·544	·794	28	·175	·425	·675	·925
8	·050	·300	·550	·800	29	·181	·431	·681	·931
9	·056	·306	·556	·806	30	·187	·437	·687	·937
10	·062	·312	·562	·812	31	·194	·444	·694	·944
11	·069	·319	·569	·819	32	·200	·450	·700	·950
12	·075	·325	·575	·825	33	·206	·456	·706	·956
13	·081	·331	·581	·831	34	·212	·462	·712	·962
14	·087	·337	·587	·837	35	·219	·469	·719	·969
15	·094	·344	·594	·844	36	·225	·475	·725	·975
16	·100	·350	·600	·850	37	·231	·481	·731	·981
17	·106	·356	·606	·856	38	·237	·487	·737	·987
18	·112	·362	·612	·862	39	·244	·494	·744	·994
19	.119	·369	·619	·869	40	·250	·500	·750	1·000
20	·125	·375	·625	·875					

PARISH OF DUNNET,

IN THE

COUNTY OF CAITHNESS.

No. on Plan.	Area in Acres.	Remarks.	No. on Plan.	Area in Acres.	Remarks.
1	21·374	Foreshore.	36	12·817	Loch.
2	·223	Pond.	37	16·236	Loch.
3	4·128	Rough pasture, &c.	38	7·957	Loch.
4	1·099	Pasture, houses, &c.	39	17·672	Rough pasture, &c.
5	·463	Houses, &c.	40	99·075	Rough pasture, &c.
6	4·520	Rocks, rough pasture, &c.	41	3·809	Loch.
			42	6·196	Loch.
7	1·893	Arable.	43	46·984	Rough pasture.
8	2·033	Arable.	44	·926	Road.
9	·402	Garden.	45	1·275	Loch.
10	·495	Foreshore.	46	2·864	Rough pasture.
11	26·659	Rough pasture, &c.	47	·834	Road.
12	5·844	Rough pasture.	48	3·075	Rough pasture.
13	3·360	Rough pasture.	49	·285	Rough pasture.
14	16·819	Rough pasture, &c.	50	·252	Arable.
15	3·173	Loch.	51	·280	Arable, house, and garden.
16	1·831	Rough pasture.			
17	2·485	Road.	52	1·117	Rough pasture, &c.
18	17·098	Loch.	53	3·581	Rough pasture, &c.
19	1·185	Rough pasture.	54	2·005	House, rough pasture, &c.
20	·175	Rough pasture.			
21	3·441	Rough pasture and rocks.	55	1·374	Arable.
			56	·150	Houses, garden, &c.
22	1·174	Arable.	57	1·824	Road.
23	·985	Arable.	58	1·527	Arable.
24	1·064	Arable, &c.	59	1·041	Rough pasture.
25	1·334	Arable, &c.	60	1·156	Rough pasture, &c.
26	2·009	Rough pasture and furze.	61	1·686	Arable.
			62	·101	Houses, garden, &c.
27	6·006	Loch.	63	·091	Houses, garden, &c.
28	7·080	Foreshore.	64	1·788	Arable, &c.
29	175·736	Rough pasture.	65	1·287	Arable.
30	5·460	Foreshore.	66	·162	Houses, garden, &c.
31	19·905	Foreshore.	67	·663	Arable.
32	686·676	Rocks, rough pasture, &c.	68	·175	Houses, garden, &c.
			69	10·151	Rough pasture.
33	4·617	Loch.	70	·371	Pasture and houses.
34	4·765	Loch.	71	·287	Pasture, &c.
35	·417	Loch.	72	4·162	Pasture.

No. on Plan.	Area in Acres.	Remarks.
73	1·738	Houses, rough pasture, &c.
74	1·855	Pasture.
75	1·566	Rough pasture.
76	·606	Rough pasture, &c.
77	4·888	Pasture, &c.
78	·664	Rough pasture.
79	104·363	Rough pasture.
80	42·801	Rough pasture.
81	134·090	Rocks, rough pasture, &c.
82	2·840	Foreshore.
83	1·475	Foreshore.
84	19·919	Foreshore.
85	2·736	Rough pasture, &c.
86	·432	Rough pasture, &c.
87	·431	Rocks (island).
88	·240	Rocks (island).
89	·780	Rough pasture.
90	1·648	Rough pasture, &c.
91	·630	Arable.
92	1·076	Rough pasture.
93	1·760	Rough pasture.
94	·327	Foreshore.
95	·232	Foreshore.
96	·647	Foreshore.
97	2·775	Foreshore.
98	2·610	Rocks.
99	·811	Foreshore.
100	1·565	Foreshore.
101	·163	Foreshore.
102	2·878	Foreshore.
103	2·431	Rough pasture, &c.
104	·433	Foreshore.
105	18·847	Foreshore.
106	4·400	Rocks, &c.
107	·572	Houses, gardens, &c.
108	1·194	Rocks, &c.
109	4·083	Arable.
110	4·518	Arable, &c.
111	4·082	Arable.
112	2·208	Rough pasture, &c.
113	·415	Arable.
114	·182	Rough pasture.
115	2·049	Rough pasture, &c.
116	3·353	Foreshore.
117	·156	Foreshore.
118	·555	Road.
119	3·475	Arable.
120	·116	Houses, garden, &c.
121	·119	Houses, garden, &c.
122	4·016	Arable, &c.
123	3·950	Arable, &c.
124	·223	Houses, gardens, &c.
125	·736	Road.
126	·280	Houses, garden, &c.
127	·416	Houses, gardens, &c.
128	1·695	Arable.
129	11·617	Arable, &c.
130	4·107	Rough pasture, &c.
131	7·819	Foreshore.
132	·168	Houses, &c.
133	·597	Arable and garden.
134	1·144	Arable, houses, &c.
135	·510	Arable.
136	·368	Houses, gardens, &c.
137	·619	Arable.
138	1·795	Arable.
139	1·391	Arable.
140	·568	Road.
141	·300	Houses, gardens, &c.
142	3·203	Arable, &c.
143	·312	Houses, gardens, &c.
144	·327	Houses, gardens, &c.
145	1·110	Arable.
146	1·046	Road.
147	·168	Houses, garden, &c.
148	1·585	Arable.
149	·791	Arable, houses, garden, &c.
150	·203	Rough pasture and house.
151	1·432	Arable, house, gardens, &c.
152	·376	Rough pasture.
153	·275	Houses, rough pasture, &c.
154	·320	Houses, garden, &c.
155	·727	Road.
156	1·175	Arable.
157	1·191	Houses, rough pasture, &c.
158	2·879	Arable.
159	2·344	Rough pasture, &c.
160	9·584	Foreshore.
161	·668	Rough pasture and rocks.
162	·875	Arable.
163	·273	Houses, rough pasture, &c.
164	·538	Arable.
165	3·544	Foreshore.
166	2·505	Rough pasture.
167	3·480	Arable, &c.

No. on Plan.	Area in Acres.	Remarks.
168	·249	Rough pasture.
169	1·434	Arable, &c.
170	·711	Houses, rough pasture, &c.
171	2·992	Arable, house, and road.
172	14·163	Arable, &c.
173	·262	Houses, rough pasture, &c.
174	·902	Arable, &c.
175	·481	Arable.
176	·334	Houses, garden, &c.
177	·722	Arable, &c.
178	2·205	Arable, houses, &c.
179	·513	Houses, rough pasture, &c.
180	·612	Arable.
181	3·534	Rough pasture, &c.
182	2·720	Arable, &c.
183	·942	Arable.
184	·502	Arable, house, &c.
185	1·138	Rough pasture.
186	·238	Arable.
187	·910	Road.
188	1·650	Arable, &c.
189	·265	Houses, rough pasture, &c.
190	3·390	Arable, &c.
191	·836	Rough pasture, &c.
192	·297	Foreshore.
193	·713	Foreshore.
194	·102	Foreshore.
195	·169	Foreshore.
196	1·650	Rough pasture, &c.
197	1·607	Arable.
198	·400	Houses, gardens, &c.
199	·982	Arable, &c.
200	·317	Houses, rough pasture, &c.
201	1·133	Arable, &c.
202	·203	Houses, gardens, &c.
203	·686	Arable.
204	·821	Arable, &c.
205	·631	Houses, rough pasture, &c.
206	·771	Rough pasture, &c.
207	2·094	Arable.
208	·610	Road.
209	2·872	Arable.
210	·922	Houses, rough pasture, &c.
211	1·427	Arable.
212	2·205	Rough pasture.
213	·687	Marsh.
214	·468	Loch.
215	·541	Rough pasture.
216	·912	Loch.
217	25·758	Foreshore.
218	17·176	Loch.
219	1704·469	Roads, rough pasture, &c.
220	4·490	Loch.
221	45·110	Rough pasture and roads.
222	1·354	Arable.
223	·585	Arable.
224	1·301	Arable.
225	·234	House and yard.
226	·927	Arable.
227	·819	Arable.
228	·424	Arable, houses, &c.
229	2·565	Arable.
230	1·761	Rough pasture, &c.
231	·721	Rough pasture.
232	·489	Arable.
233	·201	Houses, garden, &c.
234	7·777	Rough pasture, &c.
235	112·605	Rough pasture.
236	·450	Arable.
237	1·091	Rough pasture.
238	1·414	Rough pasture.
239	·816	Arable.
240	4·404	Arable.
241	·378	Arable.
242	·406	Arable.
243	·411	Stackyard, houses, garden, &c.
244	·476	Arable.
245	1·404	Arable.
246	·405	Arable.
247	2·342	Rough pasture.
248	1·247	Arable.
249	·372	Rough pasture.
250	3·109	Rough pasture, &c.
251	·414	Arable.
252	·402	Houses, garden, &c.
253	4·291	Rough pasture.
254	1·334	Arable.
255	·457	Rough pasture.
256	·275	Arable.
257	·536	Rough pasture.
258	·566	Arable.
259	2·528	Arable and rough pasture.

No. on Plan.	Area in Acres.	Remarks.	No. on Plan.	Area in Acres.	Remarks.
260	2·747	Rough pasture, &c.	308	·313	Arable.
261	1·396	Arable.	309	23·634	Rough pasture, &c.
262	·644	Rough pasture.	310	1·782	Loch.
263	·493	Pasture, houses, &c.	311	·433	Houses, garden, &c.
264	·428	Rough pasture, &c.	312	2·369	Arable, &c.
265	·607	Arable.	313	1·403	Arable.
266	·222	Rough pasture.	314	4·857	Arable, houses, &c.
267	·500	Houses, &c.	315	1·093	Rough pasture.
268	1·603	Arable, &c.	316	·922	Arable.
269	·268	Rough pasture.	317	·260	Houses, garden, &c.
270	3·493	Arable, &c.	318	3·007	Rough pasture.
271	4·379	Arable, &c.	319	1·414	Arable, &c.
272	5·492	Arable, &c.	320	·737	Rough pasture.
273	2·920	Arable, &c.	321	·762	Arable.
274	4·948	Arable, &c.	322	·269	Road.
275	3·434	Rough pasture, &c.	323	·797	Rough pasture.
276	·646	Rough pasture.	324	·920	Arable, &c.
277	7·589	Arable, &c.	325	1·707	Arable, &c.
278	·469	Houses, yards, &c.	326	1·728	Arable, &c.
279	4·482	Arable, &c.	327	·694	Houses, garden, &c.
280	·641	Arable, houses, &c.	328	1·308	Road.
281	·335	Rough pasture and garden.	329	·679	Arable.
			330	·264	Pasture.
282	2·260	Rough pasture, &c.	331	·129	Road.
283	1·388	Arable and rough pasture.	332	2·511	Rough pasture, &c.
			333	12·811	Arable, houses, &c.
284	8·748	Arable, &c.	334	·328	Houses, gardens, &c.
285	·909	Rough pasture.	335	·466	Houses, garden, &c.
286	·178	Houses, garden, &c.	336	·356	Road.
287	5·107	Arable, &c.	337	·154	House, garden, &c.
288	·671	Rough pasture, &c.	338	·226	Houses, garden, &c.
289	5·193	Arable, &c.	339	1·025	Arable.
290	·727	Road.	340	·997	Arable.
291	3·284	Arable, &c.	341	·189	Houses, garden, &c.
292	3·525	Arable, &c.	342	·236	Road.
293	·734	Rough pasture, &c.	343	·351	Houses, garden, &c.
294	3·201	Arable, &c.	344	·380	Arable, houses, &c.
295	1·803	Rough pasture.	345	·221	Arable, &c.
296	1·825	Arable, &c.	346	2·997	Arable, &c.
297	1·753	Arable, &c.	347	8·440	Arable.
298	1·739	Arable, &c.	348	·701	Road.
299	89·030	Rough pasture, &c.	349	1·840	Arable.
300	1·717	Arable.	350	·479	Houses, yard, and garden.
301	·386	Houses, garden, &c.			
302	8·584	Rough pasture and road.	351	4·393	Arable.
			352	·291	Houses, garden, &e.
303	·205	Arable.	353	·401	Arable, houses, &c.
304	·383	Rough pasture.	354	2·236	Arable.
305	3·065	Arable, &c.	355	·193	House, rough pasture, &c.
306	·160	Pasture and house.			
307	·404	Houses, yards, garden, &c.	356	1·594	Arable.
			357	1·217	Rough pasture, &c.

No. on Plan.	Area in Acres.	Remarks.	No. on Plan.	Area in Acres.	Remarks.
358	6·349	Arable.	407	·737	Arable.
359	·211	Houses, garden, &c.	408	1·198	Rough pasture, &c.
360	·248	Houses, yards, &c.	409	·516	Arable.
361	·619	Road.	410	·200	Arable.
362	·296	Houses, gardens, &c.	411	8·429	Arable, &c.
363	4·076	Arable.	412	·125	Houses, garden, &c.
364	1·613	Rough pasture, &c.	413	·342	Houses, rough pasture, garden, &c.
365	5·050	Arable, &c.			
366	4·644	Arable, &c.	414	·880	Arable, &c.
367	·611	Arable.	415	·735	Houses, rough pasture, garden, &c.
368	·533	Arable.			
369	6·683	Arable, &c.	416	5·548	Arable,
370	·948	Arable, houses, &c.	417	·288	Houses, garden, &c.
371	·218	Road.	418	5·980	Arable, &c.
372	2·057	Arable, houses, &c.	419	6·670	Arable, &c.
373	2·690	Arable.	420	·151	Houses and yard.
374	1·634	Arable.	421	10·689	Arable.
375	6·065	Arable.	422	1·495	Rough pasture, &c.
376	·316	Houses, garden, &c.	423	2·052	Arable, &c.
377	9·253	Arable.	424	·907	Arable, &c.
378	·924	Houses, rough pasture, &c.	425	1·630	Arable, houses, &c.
			426	·563	Houses, rough pasture, &c.
379	7·277	Arable.			
380	1·085	Houses, gardens, &c.	427	3·103	Arable.
381	5·892	Arable.	427a	·776	Rough pasture, &c.
382	2·052	Road.	428	9·223	Pasture, &c.
383	2·401	Arable.	429	20·725	Arable.
384	4·616	Arable.	430	9·883	Pasture.
385	7·938	Arable.	431	13·288	Arable.
386	6·544	Arable.	432	4·683	Road.
387	1·512	Houses, rough pasture, &c.	433	15·695	Arable.
			434	14·626	Arable.
388	4·121	Arable.	435	12·477	Arable, &c.
389	15·903	Rough pasture, &c.	436	15·583	Arable, &c.
390	4·654	Arable.	437	·786	Houses, gardens, &c.
391	5·742	Arable, &c.	438	·853	Pasture.
392	1·528	Road.	439	·667	Stackyard.
393	9·230	Rough pasture, &c.	440	12·964	Arable.
394	17·889	Arable.	441	14·653	Arable, &c.
395	4·933	Rough pasture, &c.	442	16·848	Arable.
396	1·136	Arable.	443	1·678	Road.
397	·943	Arable and houses.	444	23·929	Arable.
398	·531	Arable, houses, garden, &c.	445	9·276	Arable.
			446	·814	Rough pasture, &c.
399	·641	Arable.	447	1·258	Rough pasture, &c.
400	·672	Rough pasture.	448	5·137	Foreshore.
401	·385	Arable.	449	1·175	Rough pasture, &c.
402	1·640	Road.	450	6·828	Arable.
403	1·169	Arable.	451	7·640	Foreshore.
404	1·468	Arable and garden.	452	3·751	Rough pasture, &c.
405	·354	Arable and houses.	453	16·714	Arable, &c.
406	1·182	Arable.	454	4·974	Arable.

No. on Plan.	Area in Acres.	Remarks.	No. on Plan.	Area in Acres.	Remarks.
455	24·985	Arable.	499	1·389	Rough pasture, &c.
456	·429	Road.	500	·955	Road.
457	·485	Houses, garden, &c.	501	12·334	Arable, &c.
458	28·833	Arable.	502	10·863	Arable, &c.
459	19·553	Arable, &c.	503	3·436	Houses, gardens, &c.
460	·210	Rough pasture and road.	504	·376	Houses, garden, &c.
			505	10·022	Arable, &c.
461	15·833	Rough pasture and furze.	506	·370	Rough pasture, &c.
			507	9·570	Arable, &c.
462	7·723	Arable.	508	1·591	Road.
463	25·158	Rough pasture and furze.	509	29·908	Arable.
			510	·475	Rough pasture, &c.
464	35·785	Rough pasture and furze.	511	17·758	Pasture.
			512	28·136	Arable.
465	8·648	Rough pasture, &c.	513	5·299	Pasture.
466	1·966	Arable.	514	·951	Stackyard.
467	1·693	Houses, rough pasture, &c.	515	2·397	Houses, yards, garden, &c.
468	2·343	Rough pasture, &c.	516	12·532	Arable.
469	8·107	Arable and wood.	517	13·514	Arable.
470	·299	Houses, &c.	518	15·143	Arable.
471	10·882	Furze, rough pasture, &c.	519	13·036	Arable.
			520	4·567	Rough pasture, &c.
472	6·361	Furze.	521	22·028	Foreshore.
473	9·347	Furze.	521a	1·275	Tidal water.
474	30·341	Furze, rough pasture, &c.	522	3·642	Rough pasture.
			523	13·432	Pasture, &c.
475	7·002	Arable.	524	1·323	Pasture.
476	18·019	Arable.	525	2·737	Pasture.
477	·394	Road.	526	·967	Pasture.
478	9·198	Arable.	527	·310	Rough pasture.
479	15·557	Arable.	528	26·064	Arable.
480	1·371	Houses, yards, &c.	529	25·130	Arable.
481	·197	House, garden, &c.	530	12·227	Arable.
482	1·248	Stackyard.	531	·171	Graveyard (remains of).
483	20·648	Arable.			
484	14·401	Arable, &c.	532	1·700	Pasture.
485	12·119	Arable.	533	15·419	Arable.
486	24·494	Arable.	534	·667	Road.
487	3·311	Road.	535	13·939	Arable, &c.
488	11·446	Arable and road.	536	·571	Stream.
489	18·640	Arable, &c.	537	3·467	Arable, &c.
490	1·173	Stackyard.	538	2·254	Road.
491	1·342	Rough pasture, &c.	539	12·921	Arable.
491a	·518	Tidal water.	540	2·315	Arable.
492	·308	House, &c.	541	6·682	Arable.
493	3·625	Houses, gardens, &c.	542	8·438	Arable.
494	·278	Road.	543	1·833	Arable.
495	·949	Harbour.	544	·371	Houses, garden, &c.
496	11·359	Foreshore.	545	1·306	Arable.
497	5·872	Foreshore.	546	8·432	Arable, &c.
498	2·385	Rough pasture, &c.	547	3·676	Arable, &c.

No. on Plan.	Area in Acres.	Remarks.
548	·207	Rough pasture and houses.
549	1·095	Arable.
550	·643	Pasture, houses, garden, &c.
551	1·084	Arable, &c.
552	8·660	Arable, &c.
553	17·589	Arable, &c.
554	13·748	Arable, &c.
555	4·074	Road.
556	15·540	Arable.
557	20·057	Arable.
558	12·639	Arable, &c.
559	10·171	Arable, &c.
560	12·302	Arable, houses, &c.
561	18·603	Arable, &c.
562	20·789	Arable, &c.
563	18·384	Arable, &c.
564	24·161	Pasture, furze, &c.
565	·753	Arable, houses, garden, &c.
566	16·909	Arable.
567	4·246	Road.
568	6·626	Arable.
569	·152	Houses, rough pasture, &c.
570	5·391	Arable, &c.
571	6·335	Arable, &c.
572	1·283	Houses, rough pasture, garden, &c.
573	1·079	Road.
574	6·434	Arable and rough pasture.
575	·336	Houses, rough pasture, &c.
576	11·038	Arable.
577	3·761	Arable, &c.
578	1·249	Houses, rough pasture, &c.
579	5·776	Arable, &c.
580	3·954	Rough pasture.
581	·608	Rough pasture.
582	8·396	Arable, &c.
583	·493	Houses, rough pasture, &c.
584	·363	Arable, &c.
585	·831	Arable, &c.
586	·710	Arable.
587	·240	Houses, garden, &c.
588	·389	Pasture.
589	2·008	Rough pasture.
590	·765	Arable.
591	·407	Houses, rough pasture, &c.
592	·597	Arable, &c.
593	·787	Rough pasture, &c.
594	·437	Rough pasture, &c.
595	·978	Arable.
596	1·916	Arable.
597	6·360	Arable, &c.
598	1·999	Arable, houses, &c.
599	·657	Houses, rough pasture, garden, &c.
600	·885	Arable, &c.
601	1·083	Arable.
602	·703	Pasture, houses, garden, &c.
603	·511	Arable.
604	5·130	Arable.
605	·447	Rough pasture.
606	8·069	Arable, &c.
606a	1·644	Stream.
607	2·091	Arable, &c.
608	2·815	Arable, houses, &c.
609	·934	Rough pasture.
610	·567	Arable.
611	1·063	Arable.
612	·872	Arable, &c.
613	·240	Arable.
614	·427	Rough pasture.
615	·229	Arable.
616	·515	Arable.
617	·700	House, rough pasture, &c.
618	·679	Rough pasture.
619	1·035	Arable, &c.
620	1·187	Arable.
621	·238	Road.
622	2·037	Arable, &c.
623	·871	Houses, rough pasture, &c.
624	2·612	Arable, &c.
625	3·596	Arable.
626	·675	House, rough pasture, &c.
627	·486	Arable, house, &c.
628	·629	Arable.
629	1·407	Rough pasture, &c.
630	1·127	Arable, houses, &c.
631	50·735	Pasture, &c.
632	10·005	Loch (part of).
633	133·643	Rough pasture, &c.
634	1·087	Arable.
635	4·271	Road.

No. on Plan.	Area in Acres.	Remarks.
636	·788	Rough pasture, &c.
637	7·480	Arable, &c.
638	2·011	Arable, &c.
639	1·433	Arable.
640	·890	Rough pasture, &c.
641	·958	Arable, &c.
642	·985	Arable, &c.
643	·463	Houses, rough pasture, &c.
644	1·682	Arable.
645	·194	Arable.
646	1·297	House, rough pasture, &c.
647	1·114	Arable and rough pasture.
648	·321	Road.
649	·966	House, rough pasture, &c.
650	1·767	Arable.
651	3·365	Arable, &c.
652	·666	Road.
653	1·802	Rough pasture.
654	·311	Houses, gardens, &c.
655	3·983	Arable.
656	9·065	Arable, &c.
657	·406	Houses, rough pasture, &c.
658	1·710	Arable.
659	·300	Road.
660	3·071	Arable.
661	·232	Houses, rough pasture, &c.
662	1·070	Arable.
663	5·032	Arable, &c.
664	·923	Houses, gardens, &c.
665	1·834	Arable.
666	1·597	Arable, &c.
667	·726	Stream.
668	·890	Arable, &c.
669	·162	Rough pasture, &c.
670	2·656	Arable.
671	·830	Arable, &c.
672	1·234	Rough pasture.
673	·761	Houses, rough pasture, &c.
674	1·759	Arable and rough pasture.
675	·663	Rough pasture.
676	2·572	Rough pasture.
677	1·844	Arable, &c.
678	·302	Arable.
679	·577	Rough pasture.
680	·410	Houses, yard, garden, &c.
681	2·709	Arable, &c.
682	1·360	Arable, &c.
683	1·494	Arable, &c.
684	·949	Arable, houses, garden, &c.
685	1·918	Arable.
686	·343	Houses, gardens, &c.
687	5·716	Arable.
688	·541	Arable.
689	1·895	Rough pasture.
690	1·214	Arable.
690a	·234	Road.
691	·260	Houses, rough pasture, &c.
692	·290	Road.
693	4·232	Arable.
694	·930	Arable.
695	4·178	Arable.
696	1·018	Rough pasture and house.
697	·262	Rough pasture.
698	·652	Rough pasture, houses, &c.
699	·769	Road.
700	·722	Rough pasture.
701	3·588	Arable, &c.
702	·226	Houses, garden, &c.
703	1·054	Arable.
704	·319	Houses, garden, &c.
705	·193	Rough pasture.
706	·952	Arable.
707	·339	Houses, rough pasture, &c.
708	·282	Road.
709	·707	Arable.
710	1·718	Arable.
711	·955	Arable.
712	1·497	Arable.
713	·205	Road.
714	·312	Rough pasture.
715	·830	Arable.
716	·266	Road.
717	1·242	Arable, &c.
718	1·741	Arable.
719	·926	Rough pasture.
720	·221	Houses, garden, &c.
721	4·796	Arable, &c.
722	2·268	Arable.
723	·280	Houses, gardens, &c.
724	4·088	Arable, &c.

No. on Plan.	Area in Acres.	Remarks.	No. on Plan.	Area in Acres.	Remarks.
725	·575	Rough pasture and road.	772	·505	Rough pasture.
			773	·582	Arable and road.
726	1·077	Arable, rough pasture, &c.	774	·878	Rough pasture and road.
727	·277	Rough pasture.	775	·778	Arable.
728	·215	Arable.	776	2·763	Arable and road.
729	4·971	Arable, &c.	777	·227	Houses, yards, and garden.
730	2·274	Rough pasture, &c.			
731	61·245	Foreshore.	778	·948	Rough pasture and road.
732	·214	Houses, garden, &c.			
733	1·926	Arable.	779	2·612	Arable.
734	·748	Rough pasture.	780	·217	Houses, garden, and yard.
735	2·691	Arable.			
736	·313	Houses, rough pasture, &c.	781	2·329	Road.
			782	3·510	Arable.
737	4·726	Arable, &c.	783	·381	Road.
738	·417	Houses, garden, &c.	784	1·664	Arable, houses, &c.
739	·149	Arable.	785	·512	Pasture, &c.
740	·526	Arable, house, &c.	786	·307	Houses, rough pasture, &c.
741	·513	Houses, gardens, &c.			
742	12·530	Arable.	787	1·809	Arable and roads.
743	·916	Rough pasture.	788	3·707	Arable.
744	37·368	Arable, &c.	789	2·788	Arable and roads.
745	1·360	Arable, &c.	790	·837	Road.
746	·692	Houses, rough pasture, garden, &c.	791	1·163	Houses, rough pasture, &c.
747	4·388	Arable.	792	2·952	Arable and roads.
748	·532	Houses, gardens, &c.	793	·274	Rough pasture and road.
749	·460	Rough pasture.			
750	·260	Houses, garden, &c.	794	·350	Houses, garden, &c.
751	·264	Houses, gardens, &c.	795	·316	Arable.
752	·402	Houses, gardens, &c.	796	·324	Houses, garden, &c.
753	·338	Houses, gardens, &c.	797	·865	Arable, &c.
754	32·923	Arable.	798	·994	Arable.
755	·702	Houses, gardens, &c.	799	1·111	Arable, &c.
756	·669	Houses, gardens, &c.	800	2·931	Arable, &c.
757	·179	Houses, garden, &c.	801	3·073	Arable, &c.
758	12·394	Arable, &c.	802	3·032	Arable.
759	2·838	Arable.	803	·842	Arable, houses, garden, &c.
760	1·856	Arable.			
761	·208	Road.	804	13·442	Rough pasture, &c.
762	·338	Houses, gardens, &c.	805	1·167	Rough pasture.
763	·772	Arable.	806	5·146	Arable.
764	·609	Arable.	807	·757	Rough pasture, &c.
765	2·343	Arable, houses, &c.	808	·434	Houses, yards, garden, &c.
766	·325	Rough pasture.			
767	3·827	Arable, &c.	809	5·257	Arable, &c.
768	5·727	Arable.	810	1·896	Arable, &c.
769	·852	Arable, houses, &c.	811	·216	Rough pasture.
770	1·419	Arable and road.	812	8·662	Arable.
771	·345	Rough pasture and road.	813	1·072	Rough pasture.
			814	5·153	Arable.

No. on Plan.	Area in Acres.	Remarks.	No. on Plan.	Area in Acres.	Remarks.
815	8·353	Arable, &c.	865	12·351	Arable.
816	·702	Rough pasture.	866	5·089	Arable, &c.
817	·678	Stackyard and houses.	867	·248	Houses, garden, &c.
818	·279	Road.	868	12·412	Arable, &c.
819	·494	Houses, rough pasture, garden, &c.	869	14·107	Arable, &c.
			870	16·404	Arable.
820	27·674	Arable.	871	6·319	Rough pasture.
821	29·677	Arable.	872	9·461	Arable.
822	11·606	Rough pasture.	873	·502	Stackyard.
823	·578	Shingle.	874	1·348	Houses, yards, garden, &c.
824	·054	Tidal water.			
825	1·279	Shingle.	875	·626	Pasture.
826	6·533	Rough pasture.	876	8·234	Pasture.
827	1·827	Arable.	877	9·207	Arable.
828	·191	Stackyard.	878	13·729	Pasture.
829	1·653	Arable.	879	24·827	Furze, rough pasture, &c.
830	·409	Pasture, houses, &c.			
831	·917	Arable.	880	16·784	Pasture.
832	·551	Houses, garden, &c.	881	13·916	Arable.
833	·444	Pasture, &c.	882	9·674	Arable.
834	2·923	Arable.	883	35·032	Rough pasture & furze.
835	3·638	Arable, &c.	884	·120	Pond.
836	·934	Road.	885	·597	Houses, rough pasture, garden, &c.
837	2·986	Rough pasture.			
838	5·922	Arable.	886	3·533	Arable, &c.
839	·653	Houses, gardens, &c.	887	·555	Road.
840	193·897	Loch.	888	3·278	Arable, &c.
841	20·349	Rough pasture, &c.	889	2·039	Arable, &c.
842	12·351	Arable.	890	2·878	Arable, &c.
843	3·192	Road.	891	2·592	Rough pasture, &c.
844	16·287	Arable.	892	8·122	Arable, &c.
845	3·626	Arable.	893	·653	Houses, rough pasture, garden, &c.
846	·677	Houses, garden, &c.			
846a	·280	Road.	894	3·289	Arable, &c.
847	·355	Stackyard.	895	3·841	Arable, &c.
848	·776	Arable.	896	3·816	Arable, &c.
849	45·687	Arable.	897	6·226	Arable, &c.
850	7·674	Arable.	898	·458	Houses, garden, &c.
851	1·284	Road.	899	2·746	Arable.
852	7·869	Arable.	900	2·170	Rough pasture.
853	7·765	Arable.	901	·404	Arable.
854	7·946	Arable.	902	·165	Rough pasture.
855	·733	Road.	903	·942	Arable, house, &c.
856	7·827	Arable.	904	1·608	Arable.
857	7·876	Arable.	905	·222	Rough pasture and house.
858	8·473	Arable.			
859	2·882	Arable.	906	·482	Rough pasture.
860	7·551	Arable, &c.	907	·770	Road.
861	13·821	Arable, &c.	908	2·173	Arable, houses, &c.
862	7·758	Arable.	909	·187	Houses, gardens, &c.
863	2·444	Arable, &c.	910	2·359	Arable.
864	·116	Pond.	911	3·788	Road.

No. on Plan.	Area in Acres.	Remarks.
912	8·185	Rough pasture and furze.
913	3·381	Arable.
914	5·680	Arable.
915	·802	Houses, yards, garden, &c.
916	4·228	Arable, &c.
917	·364	Arable.
918	10·609	Arable, &c.
919	2·822	Arable.
920	·613	Houses, garden, &c.
921	.941	Rough pasture.
922	5·582	Rough pasture.
923	35·252	Furze, rough pasture, and road.
924	22·848	Rough pasture and road.
925	6·854	Rough pasture.
926	14·224	Rough pasture, &c.
927	·228	Rough pasture.
928	·165	Road.
929	·390	Houses, garden, &c.
930	10·026	Rough pasture.
931	15·211	Rough pasture, &c.
932	·137	Pond.
933	6·798	Rough pasture.
934	11·471	Rough pasture, &c.
935	13·556	Rough pasture.
936	10·339	Rough pasture.
937	17·951	Rough pasture and furze.
938	5·887	Rough pasture and furze.
939	6·166	Rough pasture.
940	5·624	Arable.
941	5·552	Arable.
942	·791	Houses, yard, garden, &c.
943	·631	Arable.
944	18·210	Furze, &c.
945	2·536	Pond.
946	4·880	Rough pasture, furze, &c.
947	2·709	Rough pasture, &c.
948	1·346	Road.
949	3·846	Pasture, &c.
950	14·624	Arable.
951	3·689	Arable, &c.
952	4·024	Arable, &c.
953	4·137	Arable.
954	1·982	Arable.
955	5·800	Arable.
956	10·253	Arable.
957	19·408	Arable, &c.
958	9·237	Arable.
959	8·646	Arable, &c.
960	7·933	Arable, &c.
961	1·702	Pasture, houses, yards, gardens, &c.
962	·463	Stackyard.
963	1·491	Arable.
964	8·043	Arable.
965	8·419	Arable, &c.
966	·551	Furze.
967	1·250	Road.
968	13·316	Arable.
969	·838	Road.
970	7·356	Arable, &c.
971	2·373	Arable, &c.
972	8·366	Arable, &c.
973	8·372	Arable.
974	·883	Arable, &c.
975	14·432	Arable.
976	11·126	Arable.
977	8·724	Arable.
978	·345	Road.
979	1·474	Road.
980	8·981	Arable.
981	9·572	Arable.
982	11·986	Arable.
983	3·046	Arable.
984	11·721	Arable, &c.
984a	·623	Houses, gardens, &c.
985	3·052	Arable.
985a	1·129	Pasture, houses, garden, &c.
986	8·530	Arable.
987	2·584	Road.
988	·137	Pond.
988a	·458	Rough pasture.
989	2·553	Arable, &c.
989a	·315	Houses, garden, &c.
990	3·078	Arable, &c.
991	9·074	Arable, &c.
992	7·437	Arable.
993	3·705	Arable.
994	12·389	Arable.
995	12·445	Arable.
996	16·792	Arable, &c.
996a	·447	Rough pasture, &c.
997	·959	Rough pasture, &c.
998	·451	Rough pasture.
998a	·117	Water.
999	2·844	Road.

No. on Plan.	Area in Acres.	Remarks.
1000	16·784	Arable, &c.
1001	20·840	Arable, &c.
1002	2·852	Road.
1003	7·605	Arable.
1004	3·675	Arable.
1005	8·555	Arable.
1006	·451	Arable.
1007	1·511	Arable.
1007a	·445	Houses, garden, &c.
1008	4·077	Arable, &c.
1009	8·989	Rough pasture, &c.
1010	·176	Water.
1011	·213	Water.
1012	3·287	Arable, &c.
1013	·154	Rough pasture, houses, &c.
1014	2·265	Arable.
1015	3·981	Arable, &c.
1016	·259	Rough pasture, houses, &c.
1017	3·819	Arable, houses, &c.
1018	1·272	Arable, &c.
1019	1·124	Arable, &c.
1020	1·612	Arable, &c.
1021	·790	Arable, &c.
1022	·516	Houses, garden, &c.
1023	7·587	Arable, &c.
1024	9·548	Arable.
1025	·272	Rough pasture.
1026	13·595	Arable.
1027	1·162	Houses, gardens, &c.
1028	3·228	Arable, &c.
1029	3·146	Arable.
1030	1·118	Rough pasture.
1031	2·225	Arable, house, &c.
1032	·397	Rough pasture.
1033	2·785	Arable, house, garden, &c.
1034	6·220	Arable.
1035	·209	Houses, garden, &c.
1036	1·074	Arable.
1037	1·205	Houses, garden, &c.
1038	1·858	Arable.
1039	·486	Road.
1040	1·152	Rough pasture, houses, &c.
1041	1·841	Arable.
1042	·491	Rough pasture.
1043	1·876	Arable.
1044	1·627	Arable.
1045	1·950	Arable.
1046	2·324	Arable, &c.
1047	·429	Rough pasture, houses, &c.
1048	·545	Arable.
1049	·230	Rough pasture, house, &c.
1050	2·407	Arable, &c.
1051	·345	Rough pasture.
1052	4·609	Arable.
1053	3·695	Arable, &c.
1054	·191	Houses, garden, &c.
1055	·885	Road.
1056	3·207	Arable.
1057	·298	Houses, garden, &c.
1058	4·690	Arable.
1059	·286	Houses, gardens, &c.
1060	5·096	Rough pasture.
1061	3·522	Road.
1062	·517	House, yard, garden, &c.
1063	4·647	Arable.
1064	2·910	Arable.
1065	·259	Rough pasture, &c.
1066	5·407	Arable, &c.
1067	2·309	Arable, &c.
1068	1·491	Arable, &c.
1069	2·360	Arable.
1070	·159	House and gardens.
1071	·506	Arable, house, &c.
1072	13·129	Rough pasture, &c.
1073	·189	Houses and yard.
1074	22·088	Arable.
1075	·354	Rough pasture.
1076	19·357	Arable.
1077	4·402	Arable.
1078	3·540	Arable and road.
1079	·185	Rough pasture.
1080	·568	Pasture.
1081	·907	Houses, rough pasture, &c.
1082	5·144	Arable.
1083	·359	Houses, rough pasture, &c.
1084	15·763	Arable.
1085	17·364	Arable.
1086	1·135	Rough pasture.
1087	21·348	Arable.
1088	3·858	Road.
1089	1·263	Houses, garden, &c.
1090	1·186	Pasture.
1091	11·942	Arable.
1092	·327	Rough pasture.
1093	2·161	Arable.

No. on Plan.	Area in Acres.	Remarks.	No. on Plan.	Area in Acres.	Remarks.
1094	2·351	Arable.	1143	26·718	Rough pasture, &c.
1095	·318	Houses, rough pasture, &c.	1144	102·901	Foreshore.
			1145	227·837	Rough pasture, &c.
1096	·757	Arable.	1146	10·546	Arable.
1097	·312	Houses, gardens, &c.	1147	178·899	Rough pasture, &c.
1098	3·210	Arable.	1148	190·638	Rough pasture, &c.
1099	3·104	Arable.	1149	2·464	Rough pasture.
1100	4·387	Arable.	1150	·789	Rough pasture.
1101	·385	Houses, yard, garden, &c.	1151	9·455	Arable, &c.
			1152	3·144	Arable.
1102	2·643	Arable.	1153	8·351	Arable, &c.
1103	8·402	Pasture.	1154	4·758	Arable.
1104	8·063	Rough pasture.	1155	27·614	Rough pasture, &c.
1105	4·929	Rough pasture.	1156	36·609	Rough pasture, &c.
1106	3·195	Arable.	1157	5·755	Arable, &c.
1107	·354	Rough pasture.	1158	16·228	Arable, &c.
1108	1·585	Arable.	1159	5·951	Arable.
1109	12·117	Arable.	1160	8·927	Arable.
1110	15·476	Arable.	1161	8·051	Arable.
1111	·675	Houses, yard, garden, &c.	1162	19·882	Arable, &c.
			1163	20·630	Arable, &c.
1112	4·731	Rough pasture.	1164	2·291	Arable, &c.
1113	8·241	Rough pasture.	1165	10·337	Arable, &c.
1114	·568	Rough pasture.	1166	130·579	Rough pasture, &c.
1115	5·941	Rough pasture.	1167	·106	Water.
1116	10·023	Rough pasture.	1168	·105	Water.
1117	13·749	Rough pasture.	1169	·122	Water.
1118	2·424	Rough pasture.	1170	·090	Water.
1119	4·024	Rough pasture.	1171	·147	Water.
1120	13·050	Rough pasture.	1172	23·348	Rough pasture, &c.
1121	13·737	Rough pasture.	1173	18·616	Rough pasture, &c.
1122	15·136	Rough pasture.	1174	10·906	Rough pasture.
1123	27·751	Arable.	1175	8·863	Arable.
1124	27·792	Arable.	1176	9·481	Rough pasture, &c.
1125	28·899	Arable.	1177	·825	Rough pasture.
1126	31·048	Arable.	1178	2·997	Arable, &c.
1127	11·275	Arable.	1179	17·312	Arable.
1128	14·171	Arable.	1180	8·089	Arable.
1129	5·850	Rough pasture.	1181	12·011	Arable.
1130	29·928	Rough pasture, &c.	1182	2·652	Road.
1131	7·736	Rough pasture, &c.	1183	1·155	Rough pasture.
1132	15·537	Rough pasture, &c.	1184	·753	Houses, garden, &c.
1133	2·482	Rough pasture.	1185	·527	Pasture.
1134	52·711	Rough pasture, &c.	1186	·584	Stackyard.
1135	1·188	Rough pasture.	1187	·182	Water.
1136	183·501	Rough pasture, &c.	1188	6·584	Arable.
1137	2·598	Road.	1189	8·440	Arable.
1138	33·778	Rough pasture, &c.	1190	13·460	Arable.
1139	49·509	Rough pasture, &c.	1191	13·084	Arable, &c.
1140	·991	Tidal water.	1192	7·658	Arable.
1141	13·883	Foreshore.	1193	8·007	Arable.
1142	1·099	Tidal water.	1194	7·147	Arable.

No. on Plan.	Area in Acres.	Remarks.	No. on Plan.	Area in Acres.	Remarks.
1195	5·285	Arable.	1246	7·218	Arable.
1196	1·130	Houses, garden, &c.	1247	1·141	Road.
1197	·536	Stackyard.	1248	7·230	Arable.
1198	1·451	Arable.	1249	8·260	Arable.
1199	1·061	Arable, house, &c.	1250	3·663	Arable.
1200	·985	Arable.	1251	5·645	Arable, &c.
1201	·479	Houses, rough pasture, &c.	1252	151·078	Rough pasture, &c.
			1253	5·139	Rough pasture.
1202	8·338	Arable, &c.	1254	6·694	Rough pasture.
1203	3·400	Arable, &c.	1255	1·178	Rough pasture.
1204	·834	Arable.	1256	7·042	Rough pasture, &c.
1205	·575	Houses, garden, &c.	1257	8·406	Rough pasture.
1206	8·426	Arable.	1258	14·946	Rough pasture.
1207	1·361	Road.	1259	1·074	Rough pasture.
1208	3·930	Arable.	1260	·895	Rough pasture.
1209	·126	Water.	1261	·923	Road.
1210	·124	Water.	1262	30·771	Rough pasture and furze.
1211	·129	Water.			
1212	1·539	Rough pasture, &c.	1263	11·379	Rough pasture.
1213	7·768	Arable.	1264	1·049	Rough pasture.
1214	·272	Stackyard.	1265	2·337	Rough pasture.
1215	1·875	Arable, houses, &c.	1266	1·699	Road.
1216	1·323	Arable.	1267	6·562	Rough pasture.
1217	·512	Houses, garden, &c.	1268	8·465	Arable, &c.
1218	7·602	Arable.	1269	·562	Rough pasture.
1219	1·513	Road.	1270	·363	Furze, &c.
1220	7·670	Arable.	1271	·109	Water.
1221	9·196	Arable.	1272	1·818	Arable.
1222	10·001	Arable, &c.	1273	4·747	Rough pasture, &c.
1223	7·849	Pasture.	1274	·822	Rough pasture.
1224	31·588	Rough pasture, &c.	1275	·609	Rough pasture.
1225	1·904	Arable.	1276	12·511	Arable.
1226	7·338	Arable.	1277	12·635	Arable.
1227	7·341	Arable, &c.	1278	7·586	Arable, &c.
1228	10·514	Arable.	1279	·816	Stackyard.
1229	8·885	Arable.	1280	·522	Houses, garden, &c.
1230	8·011	Arable.	1281	·527	Rough pasture.
1231	10·646	Arable.	1282	8·379	Rough pasture.
1232	1·385	Arable.	1283	2·079	Rough pasture, &c.
1233	·802	Houses, garden, &c.	1284	1·236	Rough pasture, houses, &c.
1234	·970	Rough pasture, &c.			
1235	·646	Road.	1285	11·427	Arable.
1236	9·775	Arable, &c.	1285a	·377	Road.
1237	2·121	Arable, &c.	1286	15·948	Pasture, houses, &c.
1238	3·269	Arable, &c.	1287	13·920	Pasture, &c.
1239	·228	Houses, garden, &c.	1288	14·414	Rough pasture, &c.
1240	4·501	Arable.	1289	8·710	Arable, &c.
1241	·392	Arable.	1290	9·825	Rough pasture, &c.
1242	·330	Stackyard.	1291	14·777	Rough pasture.
1243	·402	Houses, garden, &c.	1292	·917	Rough pasture.
1244	2·238	Road.	1293	9·290	Arable.
1245	8·401	Arable.	1294	·220	Arable.

No. on Plan.	Area in Acres.	Remarks.	No. on Plan.	Area in Acres.	Remarks.
1295	·778	Rough pasture, houses, &c.	1343	1·355	Road.
			1344	30·581	Arable, &c.
1296	18·626	Arable, &c.	1345	27·821	Arable, &c.
1297	15·951	Arable.	1346	13·043	Pasture.
1298	13·020	Rough pasture, &c.	1347	1·953	Rough pasture.
1299	8·026	Pasture.	1348	8·616	Road.
1300	6·586	Rough pasture, &c.	1349	125·444	Rough pasture, &c.
1301	2·955	Rough pasture, &c.	1350	2·428	Road.
1302	·275	Rough pasture.	1351	25·397	Arable.
1303	65·818	Rough pasture.	1352	12·490	Arable, &c.
1304	40·040	Rough pasture, &c.	1353	1·080	Stackyard.
1305	19·637	Rough pasture, &c.	1354	2·621	Houses, yards, gardens, &c.
1306	3·443	Rough pasture.			
1307	81·452	Rough pasture, &c.	1355	30·973	Arable, &c.
1308	3·230	Rough pasture, &c.	1356	34·362	Arable.
1309	9·328	Rough pasture, &c.	1357	4·408	Rough pasture, &c.
1310	5·283	Rough pasture.	1358	2·311	Rough pasture.
1311	·948	Arable.	1359	5·575	Marsh.
1312	10·953	Arable, &c.	1360	6·010	Rough pasture.
1313	1·786	Rough pasture, &c.	1361	·599	Rough pasture.
1314	1·635	Tidal water.	1362	2·510	Rough pasture.
1315	624·527	Rough pasture, furze, &c.	1363	1·456	Rough pasture.
			1364	11·201	Arable.
1316	1·521	Rough pasture.	1365	16·276	Arable.
1317	36·247	Rough pasture, &c.	1366	14·112	Arable, &c.
1318	125·457	Pasture, &c.	1367	13·825	Arable, &c.
1319	3·076	Road.	1368	·099	Water.
1320	2·333	Rough pasture.	1369	26·729	Arable.
1321	·298	Arable, &c.	1370	19·808	Rough pasture.
1322	1·456	Rough pasture, &c.	1371	193·208	Loch.
1323	·593	Houses, gardens, &c.	1372	2·206	Rough pasture.
1324	2·709	Rough pasture, &c.	1373	28·171	Arable.
1325	20·621	Arable.	1374	2·604	Furze, road, &c.
1326	·378	Rough pasture and stream.	1375	23·531	Arable.
			1376	21·934	Pasture, furze, &c.
1327	22·422	Arable, &c.	1377	1·727	Rough pasture.
1328	23·730	Arable.	1378	12·401	Rough pasture, &c.
1329	202·718	Rough pasture, furze, &c.	1379	5·009	Rough pasture.
			1380	7·734	Arable.
1330	20·103	Pasture.	1381	3·368	Road.
1331	16·328	Arable.	1382	7·518	Arable, &c.
1332	·757	Rough pasture.	1383	17·113	Arable, &c.
1333	22·676	Arable.	1384	12·294	Arable, &c.
1334	22·899	Arable, &c.	1385	13·374	Arable, &c.
1335	24·522	Arable.	1386	13·663	Arable.
1336	2·092	Road.	1387	23·476	Arable, house, garden, &c.
1337	9·572	Arable.			
1338	·286	Stackyard.	1388	·647	Road.
1339	·589	Houses, garden, &c.	1389	·368	Houses, garden, &c.
1340	·250	Wood.	1390	·804	Road.
1341	12·210	Arable.	1391	23·435	Arable.
1342	36·824	Arable.	1392	12·670	Arable.

No. on Plan.	Area in Acres.	Remarks.	No. on Plan.	Area in Acres.	Remarks.
1393	1·515	Stackyard.	1441	26·199	House, rough pasture, &c.
1394	·196	Garden.			
1395	1·383	Houses, yards, &c.	1442	5·099	Rough pasture.
1396	·899	Road.	1443	72·222	Arable.
1397	1·513	Houses, garden, and ornamental ground.	1444	31·554	Arable, &c.
			1445	19·766	Arable, &c.
1398	4·647	Arable.	1446	2·150	Road.
1398a	·108	Water.	1447	44·374	Arable, &c.
1399	21·499	Arable.	1448	·441	House, yard, &c.
1400	17·296	Arable.	1449	·736	Arable.
1401	17·850	Arable.	1450	·605	Houses, yards, garden, &c.
1402	3·251	Road.			
1403	21·656	Arable.	1451	·908	Arable.
1404	20·564	Arable.	1452	47·029	Arable, &c.
1405	21·235	Arable, house, garden, &c.	1453	·599	Rough pasture, &c.
			1454	2·322	Arable, &c.
1406	2·694	Road.	1455	·546	Road.
1407	22·170	Arable.	1456	14·257	Arable.
1408	20·793	Arable, &c.	1457	15·399	Arable.
1409	29·462	Arable, &c.	1458	27·889	Arable.
1410	1·447	Arable.	1459	18·057	Arable.
1411	10·521	Rough pasture.	1460	2·436	Road.
1412	1·169	Rough pasture.	1461	32·485	Arable, &c.
1413	·525	Rough pasture.	1462	2·595	Arable, &c.
1414	·346	Rough pasture.	1463	2·709	Pond.
1415	9·853	Arable.	1464	1·162	Rough pasture, &c.
1416	·264	Pasture.	1465	1·702	Rough pasture.
1417	2·706	Rough pasture.	1466	3·996	Rough pasture.
1418	19·295	Arable.	1467	21·958	Arable.
1419	1·023	Road.	1468	14·809	Arable.
1420	1·196	Arable.	1469	18·048	Rough pasture, &c.
1421	32·068	Arable.	1470	22·703	Rough pasture, &c.
1422	2·030	Arable.	1471	5·455	Rough pasture.
1423	17·582	Rough pasture, &c.	1472	1·460	Arable, &c.
1424	·442	Houses, garden, &c.	1473	34·520	Arable.
1425	3·097	Arable.	1474	7·168	Rough pasture.
1426	15·394	Arable, &c.	1475	7·540	Arable, &c.
1427	·492	Rough pasture.	1476	5·567	Arable.
1428	7·107	Arable.	1477	23·530	Arable.
1429	·305	Houses, garden, &c.	1478	3·702	Arable.
1430	7·279	Arable, &c.	1479	2·855	Arable.
1431	3·929	Arable, houses, &c.	1480	4·809	Arable.
1432	1·115	Rough pasture.	1481	12·083	Arable, &c.
1433	2·081	Rough pasture.	1482	11·013	Arable.
1434	41·474	Arable.	1483	4·596	Arable.
1435	6·071	Rough pasture.	1484	·809	Road.
1436	137·712	Arable, &c.	1485	18·363	Rough pasture.
1437	2·400	Rough pasture.	1486	6·659	Rough pasture.
1438	9·059	Rough pasture.	1487	·438	Houses, yards, gardens, &c.
1439	2·089	Pasture, &c.			
1440	5·814	Rough pasture.	1488	11·744	Arable, &c.

No. on Plan.	Area in Acres.	Remarks.	No. on Plan.	Area in Acres.	Remarks.
1489	·170	Road.	1537	4·044	Arable.
1490	5·387	Arable, &c.	1538	3·332	Arable.
1491	7·431	Arable, &c.	1539	59·061	Rough pasture, furze, &c.
1492	1·225	Arable, &c.			
1493	1·562	Arable, &c.	1540	·420	Houses, garden, &c.
1494	·256	Houses, gardens, &c.	1541	25·324	Arable.
1495	1·236	Road.	1542	19·466	Arable.
1496	13·853	Arable.	1543	2·149	Arable.
1497	1·035	Pond.	1544	·211	Houses, garden, &c.
1498	11·209	Arable.	1545	18·903	Arable, &c.
1499	5·091	Arable, houses, &c.	1546	·894	Arable.
1500	3·079	Arable.	1547	·614	Rough pasture.
1501	3·777	Arable.	1548	·518	Rough pasture.
1502	5·238	Arable.	1549	·881	Arable.
1503	·577	Road.	1550	·371	Stackyard, house, &c.
1504	·154	Stackyard.			
1505	26·189	Arable, &c.	1551	1·766	Rough pasture.
1506	5·768	Arable.	1552	·805	Arable.
1507	1·310	Arable.	1553	3·859	Arable.
1508	7·537	Arable, &c.	1554	·558	House, rough pasture, garden, &c.
1509	·372	Houses, yards, &c.			
1510	31·240	Arable, &c.	1555	4·692	Arable.
1511	30·656	Arable, &c.	1556	2·308	Arable, &c.
1512	·799	Rough pasture, houses, &c.	1557	1·112	Rough pasture.
			1558	19·484	Arable.
1513	10·813	Arable, &c.	1559	16·052	Rough pasture, &c.
1514	·433	Houses, yards, &c.	1560	44·562	Arable, &c.
1515	7·889	Arable, &c.	1561	3·581	Road.
1516	2·563	Road.	1562	1·876	Road.
1517	1·258	Arable.	1563	36·993	Pasture, &c.
1518	1·009	Rough pasture, &c.	1564	·903	Pasture.
1519	3·470	Arable.	1565	·489	Pasture, &c.
1520	2·733	Rough pasture and furze.	1566	25·297	Rough pasture, &c.
			1567	36·254	Rough pasture.
1521	6·752	Arable, furze, &c.	1568	2·185	Pasture.
1522	·548	Arable, house, garden, &c.	1569	4·808	Rough pasture and furze.
1523	3·511	Arable, &c.	1570	·738	Pasture.
1524	3·456	Arable and road.	1571	14·137	Rough pasture.
1525	·494	Arable, houses, &c.	1572	106·128	Rough pasture.
1526	·122	Pond.	1573	21·590	Rough pasture.
1527	·478	Arable, houses, &c.	1574	321·047	Rough pasture, &c.
1528	3·318	Arable and road.	1575	28·570	Arable.
1529	·648	Arable, house, &c.	1576	·252	Houses, garden, &c.
1530	2·937	Arable, &c.	1577	8·001	Pasture, &c.
1531	·619	Road.	1578	13·332	Rough pasture.
1532	·667	Arable.	1579	87·163	Rough pasture.
1533	6·411	Arable, &c.	1580	25·573	Rough pasture.
1534	4·567	Arable, &c.	1581	15·999	Rough pasture.
1535	2·330	Arable, &c.	1582	7·007	Rough pasture.
1536	1·245	Rough pasture, houses, &c.	1583	14·599	Rough pasture.
			1584	12·096	Rough pasture.

No. on Plan.	Area in Acres.	Remarks.	No. on Plan.	Area in Acres.	Remarks.
1585	150·010	Rough pasture, &c.	1631	19·988	Rough pasture, &c.
1586	240·934	Rough pasture, &e.	1632	13·802	Rough pasture.
1586a	·396	Rough pasture.	1633	4·765	Rough pasture.
1587	460·392	Rough pasture, &e.	1634	6·010	Road.
1588	14·656	Rough pasture.	1635	1·278	Rough pasture, &c.
1589	18·095	Arable.	1636	1·261	Arable.
1590	1·464	Road.	1637	1·328	Arable.
1591	12·000	Arable.	1638	·790	Arable.
1592	15·386	Arable, &e.	1639	1·452	Rough pasture.
1593	·265	Rough pasture.	1640	3·416	Arable.
1594	15·297	Rough pasture.	1641	1·026	Arable, &c.
1595	6·159	Arable, houses, &e.	1642	1·181	Arable, houses, &c.
1596	11·053	Houses, rough pasture, &c.	1643	1·206	Road.
			1644	·732	Houses, gardens, &e.
1597	3·857	Arable, houses, &c.	1645	9·651	Arable.
1598	3·414	Arable, houses, &c.	1646	16·700	Arable.
1599	1·642	Rough pasture, &c.	1646a	·173	House and yards.
1600	1·184	Marsh.	1647	13·801	Arable.
1601	·160	Water.	1648	13·814	Arable.
1602	3·319	Rough pasture.	1649	19·014	Arable.
1603	52·094	Rough pasture, &c.	1650	24·158	Arable.
1604	17·734	Rough pasture.	1651	21·866	Arable, &c.
1604a	·878	Road.	1652	·928	Rough pasture.
1605	3·434	Rough pasture.	1653	94·861	Rough pasture.
1606	·981	Rough pasture.	1654	12·619	Arable.
1607	3·617	Rough pasture, &c.	1655	4·321	Arable.
1608	1·525	Arable, house, garden, &c.	1656	4·458	Arable.
			1657	·431	Pond.
1609	2·133	Rough pasture, &c.	1658	·634	Stackyard.
1610	2·597	Arable.	1659	1·298	Houses, yards, &c.
1611	8·724	Rough pasture.	1660	1·178	Road.
1611a	·242	Arable.	1661	12·074	Rough pasture, &c.
1612	·616	Arable.	1662	8·648	Arable.
1613	1·879	Arable, houses, &c.	1663	12·944	Arable, &e.
1614	11·395	Rough pasture.	1664	16·793	Arable, &e.
1615	·602	Rough pasture.	1665	6·327	Arable.
1616	7·467	Rough pasture.	1666	1·379	Rough pasture.
1617	1·504	Rough pasture.	1667	15·003	Arable.
1618	25·418	Arable, &e.	1668	2·207	Road.
1619	25·645	Arable, &c.	1669	12·945	Arable.
1620	29·359	Arable, &e.	1670	20·512	Arable, &c.
1621	16·416	Arable, &c.	1671	16·251	Arable, &c.
1622	1·722	Arable, &c.	1672	22·019	Arable, &c.
1623	·352	Rough pasture.	1673	15·224	Rough pasture, &e.
1624	1·589	Arable and rough pasture.	1674	4·268	Rough pasture, &e.
			1675	·727	Road.
1625	4·511	Arable, houses, &c.	1675a	·330	Pasture, garden, &e.
1626	2·573	Rough pasture.	1676	20·309	Rough pasture, &c.
1627	4·651	Rough pasture, &e.	1677	17·290	Rough pasture.
1628	·841	Arable, &c.	1678	·575	Rough pasture.
1629	·382	Stackyard.	1679	·308	Road.
1630	2·413	Arable, houses, &c.	1680	3·266	Rough pasture.

No. on Plan.	Area in Acres.	Remarks.	No. on Plan.	Area in Acres.	Remarks.
1681	15·920	Rough pasture.	1703	28·368	Arable, &c.
1682	6·436	Houses, rough pasture, &c.	1704	12·543	Pasture.
			1705	18·195	Pasture.
1683	2·950	Arable, &c.	1706	·109	Water.
1684	2·813	Rough pasture.	1707	35·917	Arable, &c.
1685	3·404	Rough pasture.	1708	60·324	Arable, &c.
1686	2·778	Rough pasture.	1709	·613	Road.
1687	·919	Rough pasture.	1710	28·681	Arable, &c.
1688	10·872	Rough pasture, &c.	1711	10·983	Arable, &c.
1689	·107	Water.	1712	1·532	Pasture.
1690	28·468	Arable, &c.	1713	10·293	Rough pasture, &c.
1691	9·323	Arable, &c.	1714	86·194	Rough pasture, &c.
1692	·638	Road.	1715	·376	Rough pasture, &c.
1693	10·466	Arable.	1716	1·005	Rough pasture, &c.
1694	32·283	Arable.			
1695	10·067	Pasture, &c.		17750·321	Area of the numbered part of the Parish.
1696	8·025	Rough pasture.			
1697	20·387	Rough pasture.		7·920	Houses, gardens, &c. (Dunnet—unnumbered).
1698	27·160	Arable, &c.			
1699	23·548	Arable.			
1700	·276	Houses, garden, &c.			
1701	5·626	Road.		17758·241	
1702	11·721	Arable.			

RECAPITULATION.

16668·471	Land.
175·323	Roads.
519·140	Water.
6·521	Tidal water.
388·786	Foreshore.
17758·241	Total area of the Parish of Dunnet, in the County of Caithness.

INDEX TO PLACES

IN THE

PARISH OF DUNNET.

COUNTY OF CAITHNESS.

Name of Place.	No. of Sheet. 6-inch scale.	No. of Sheet. 25·344 in. scale.
Ashy Goe -	I.	10
Ashygoe Hillock -	"	"
Bank Head - -	"	7
Baptist Chapel -	II.	9
Barrock - -	VII.	1
Black Loch -	I.	10
Black Loch - -	"	14
Bloody Moss -	"	15
Braehead - -	II.	9
Briga Head - -	I.	10
Broadlean - -	VII.	1
Broch (remains of)	II.	9
Brough - -	I.	15
Burifa' Hill - -	"	10
Burn of Bower -	XIII.	9
Burn of Dunnet -	VI.	3
Burn of Ham -	I.	16
Burn of Hunster -	XIII.	5
Burn of Midsand -	VI.	11, 12, 16
Burn of Rattar -	II. VII.	13 1, 5, 6
Burn of Slickly -	"	10, 14
Cairns - -	VI.	7
Chapel (remains of)	I.	14
Chapel (site of) -	"	16
Chapel Goe - -	"	14
Chapel Hill -	"	"
Charleston - -	VII.	1
Church - -	"	3
Clett of Brough -	I.	11
Corsback - -	VI.	4
Couperhill - -	"	"
Couper Hill -	"	"
Courtfa' - -	I.	15

Name of Place.	No. of Sheet. 6-inch scale.	No. of Sheet. 25·344 in. scale.
Courtfa' Hill -	I.	15
Courtfa' Loch -	"	"
Dunnet - -	VI.	3
Dunnet Bay -	"	2, 3, 7
Dunnet Head -	I. VI.	6, 7, 10, 11, 14, 15 2
Dunnethead Light-House - -	I.	6
Dunnet Hill -	"	14
Dwarwick - -	VI.	3
Dwarwick Head -	"	"
Earl's Cairn -	VII.	5
East Dunnet -	VI.	3
Easter Head -	I.	6
Ebbs Goe - -	II.	9
Female School -	VI.	3
Fileaway - -	"	4
Fort (remains of) -	I.	11
Fosse - -	"	"
Fosse (remains of)	II.	9
Free Church -	VII.	1
Free Church Schools	" I.	1, 15 15
Fuester's Goe -	"	11
Grassy Clett -	"	"
Grassy Loch -	"	"
Grave Yard (remains of - -	II.	13
Grave Yard (site of)	VI.	4
Greenland - -	"	12, 16
Greenvale - -	I.	16

Name of Place.	No. of Sheet. 6-inch scale.	No. of Sheet. 25·344 in. scale.
Grottistoft Moss -	VII.	5
Hall of Barrock -	"	1
Hall of Dunnet -	VI.	3
Ha' of Greenland -	"	12
Ham - -	I.	16
Ham Cottage -	"	"
Hartfield - -	XIII.	1
Hasters - -	VI.	16
Head of Man -	"	2
Heathfield - -	I.	16
Hen's Head - -	"	11
Hillhead - -	VI.	4
Hill of Rattar -	I.	16
Hill of Rive -	VI.	2
Hollandmaik -	VII.	5
Hunspow - -	I. VI.	15 3
Inkstack - -	VII.	5
Inner Sinni Goe -	I.	11
Killi Cairn (remains of) - -	"	15
Kirk Goe - -	"	16
Kirk Hillock -	XIII.	1
Kirk o' Banks (remains of) -	II.	13
Kirk o' Tang -	I.	12
Lery Goe - -	VI.	2, 3
Link Burn -	VII.	6
Links of Dunnet -	VI.	7, 8
Links of Greenland	"	11, 12
Little Clett - -	I.	11
Loch Burifa' -	"	6
Loch Heilen -	VI. VII.	12 9
Lochend - -	VI.	3
Lochend - -	VII.	9
Loch of Bushta -	I.	14
Loch of Easter Head	"	7
Loch of Mey -	II.	13
Loch of Muirs -	I.	14
Long Loch -	"	6, 7,
Lower Greenland -	VI.	12
Lucifer Moss -	VII.	5

Name of Place.	No. of Sheet. 6-inch scale.	No. of Sheet. 25·344 in. scale.
Manse - -	II.	9
Manse - -	VI.	3
Manse - -	VII.	1
Many Lochs -	I.	10
Marry Goe -	"	11, 15
Marymas Green (Market Stance)	VI.	3
Mill of Corsback (Corn) - -	I.	16
Mill of Homack (in ruins) - -	VI.	11
Mill of Murza -	XII.	8
Moss of Brough -	I.	15
Moss of Dunnet -	"	"
Moss of Greenland	VI. XII.	16 4
Mount Halie -	VII.	13
Mounthalie - -	"	"
Nether Sanders Loch - -	I.	10
Old House - -	"	16
One Cowl - -	"	14
Outer Sinni Goe -	"	11
Picts' Houses (remains of)	" VI. XIII.	7, 16 " 5
Point of Ness -	VI.	3
Poorhouse - -	I.	15
Post Offices -	II. VI.	9 3
Rattar - -	II.	13
Rattar Bridge -	"	"
Rattar House -	I.	16
Rattar Moss -	II.	13
Reaster -	XIII.	1
Reaster House -	"	"
Red Goe - -	I.	14
Redstone Hill -	"	"
Redstone Quarry -	"	"
Rosegill - -	VI.	4
Sanders Loch -	I.	10

Name of Place.	No. of Sheet.		Name of Place.	No. of Sheet.	
	6-inch scale.	25·344 in. scale.		6-inch scale.	25·344 in. scale.
Sanders Loch -	I.	11	Three Cowls - -	I.	14
Scarffskerry -	II.	9	Tumuli (remains of)	"	16
Skarffskerry Point	"	"	Tumuli - -	"	"
Scarwall - -	I.	11	Two Cowls - -	"	14
School - -	VI.	3			
School - -	VII.	1	Well of Lerygoe -	VI.	3
Scothabreak -	VI.	3	Well of Muir -	I.	15
Shira Goe - -	I.	6	West Dunnet -	VI.	3
Sinni Goe - -	"	11	West Greenland -	"	16
Sir John's Castle -	"	16	Wester - -	I.	15
St. John's Chapel			Wester - -	"	16
(remains of) -	VI.	4	White Bridge -	II.	13
St. John's Loch -	"	3	Whitebridge -	"	"
Syster - -	VII.	5	Windy Goe -	"	9
Syster Quarry -	"	9			

LONDON:
Printed by George E. Eyre and William Spottiswoode,
Printers to the Queen's most Excellent Majesty.
For Her Majesty's Stationery Office.

ORDNANCE SURVEY OF SCOTLAND.

BOOK OF REFERENCE TO THE PLAN

OF THE

PARISH OF DUNNICHEN,

IN THE

COUNTY OF FORFAR,

CONTAINING 4922·778 ACRES,

COLONEL SIR HENRY JAMES, R.E., F.R.S., F.G.S., &c.,

SUPERINTENDENT OF THE ORDNANCE SURVEY.

PRINTED AT THE ORDNANCE SURVEY OFFICE, SOUTHAMPTON.

1861.

Price One Shilling and Sixpence.

CHEN

S

e.

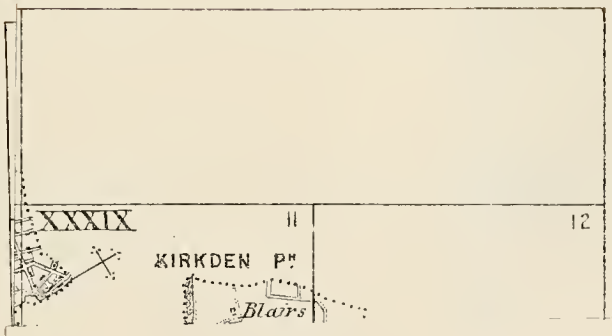

ıange occurs in the boundaries, the symbol [o—o] is used to shew the part at which the change takes place.

EXPLANATORY REMARKS.

The Scale of the Parish Plans is the 1-2500th of the actual length on the ground, and is equal to 25·344 inches to a mile, which is very approximately equal to one square inch to one acre, the square of 1·0018 inch being equal to one acre.

The length of each sheet is 1½ miles, and the width 1 mile, the area of each sheet is therefore 960 acres.

Each enclosure has a reference number to the area which is given in this Book.

The Braces ( ) on the plans are to indicate that the spaces so braced are included under the same reference number.

The Altitudes in feet above the Mean Level of the Sea are written thus—31·4.

The Scale of the Plans of the County is 6 inches to a mile, and each sheet contains the same area as 16 sheets of the Parish Plans. There is therefore a double reference number to each sheet, as VI. 9., the Roman Numerals referring to the County Plans, the Arabic Figures to the Parish Plans.

The following are the characters employed on the Ordnance Plans on the Scales of 1-2500, and 6 inches to a mile:—

County Names	C	Hundreds or Wards	W
Parishes	P	Townships	T
Extra Parochial	E	Division of Townships	T

Antiquities ..... ROMAN / Druidical or Saxon / Norman or Subsequent

The descriptions of the boundaries are shewn by the following initials:—

Centre of Stream	*C. S.*	Centre of Fence	*C. F.*
Centre of Road	*C. R.*	Top of Cop	*T. C.*
Side of Stream or Drain	*S. S.* or *S. D.*	Centre of Wall	*C. W.*
Root of Hedge	*R. H.*	Defaced	*Def.*
Face of Wall	*F. W.*	Track of Stream	*T. S.*
Undefined	*Und.*		

Where a change occurs in the boundaries, the symbol [o—o] is used to shew the part at which the change takes place.

TABLE

FOR CONVERTING DECIMAL PARTS OF AN ACRE INTO ROODS AND PERCHES.

Perches.	0 Rood.	1 Rood.	2 Roods.	3 Roods.
0	0·000	0·250	0·500	0·750
1	0·006	0·256	0·506	0·756
2	0·012	0·262	0·512	0·762
3	0·019	0·269	0·519	0·769
4	0·025	0·275	0·525	0·775
5	0·031	0·281	0·531	0·781
6	0·037	0·287	0·537	0·787
7	0·044	0·294	0·544	0·794
8	0·050	0·300	0·550	0·800
9	0·056	0·306	0·556	0·806
10	0·062	0·312	0·562	0·812
11	0·069	0·319	0·569	0·819
12	0·075	0·325	0·575	0·825
13	0·081	0·331	0·581	0·831
14	0·087	0·337	0·587	0·837
15	0·094	0·344	0·594	0·844
16	0·100	0·350	0·600	0·850
17	0·106	0·356	0·606	0·856
18	0·112	0·362	0·612	0·862
19	0·119	0·369	0·619	0·869
20	0·125	0·375	0·625	0·875
21	0·131	0·381	0·631	0·881
22	0·137	0·387	0·637	0·887
23	0·144	0·394	0·644	0·894
24	0·150	0·400	0·650	0·900
25	0·156	0·406	0·656	0·906
26	0·162	0·412	0·662	0·912
27	0·169	0·419	0·669	0·919
28	0·175	0·425	0·675	0·925
29	0·181	0·431	0·681	0·931
30	0·187	0·437	0·687	0·937
31	0·194	0·444	0·694	0·944
32	0·200	0·450	0·700	0·950
33	0·206	0·456	0·706	0·956
34	0·212	0·462	0·712	0·962
35	0·219	0·469	0·719	0·969
36	0·225	0·475	0·725	0·975
37	0·231	0·481	0·731	0·981
38	0·237	0·487	0·737	0·987
39	0·244	0·494	0·744	0·994
40	0·250	0·500	0·750	1·000

N.B.—To convert Decimal Fractions of an Acre into Roods and Perches, multiply the decimal first by 4 and then by 40, preserving the same number of decimals in the product.

Example 1.

```
                633·357 Acres.
                      4
                ------
                  1·428
                     40
A.  R.  P.       ------
633 1  17 ..... 17·120
```

Example 2.

```
                527·013 Acres.
                      4
                ------
                   ·052
                     40
A.  R.  P.       ------
527 0  2 ..... ... 2·080
```

PARISH OF DUNNICHEN,

IN THE

COUNTY OF FORFAR

No. of Sheet.	No. on Plan.	Area in Acres.	Description.
XXXIX. 5.	1	13·211	Arable.
XXXIX. 6.	2	48·455	Mixed wood.
,,	3	9·936	Arable.
,,	4	5·718	Arable.
,,	5	10·128	Arable, &c.
,,	6	·924	Houses, garden, yards, &c.
,,	7	11·470	Arable.
,,	8	15·676	Arable.
,,	9	15·703	Arable.
,,	10	48·282	Arable, &c.
,,	11	16·131	Arable.
,,	12	6·635	Furze, &c.
,,	13	2·179	Fir plantation.
,,	14	2·224	Public road.
,,	15	8·237	Arable.
,,	16	5·002	Arable.
,,	17	1·225	Furze, &c.
,,	18	·085	Pond.
XXXVIII. 12.	19	·401	Occupation road.
,,	20	9·778	Arable.
,,	21	7·420	Arable.
,,	22	11·525	Arable.
,,	23	·498	Houses, garden, &c.
,,	24	·110	Houses, garden, &c.
,,	25	·342	Houses, garden, &c.
,,	26	1·002	Arable.
,,	27	1·915	Arable.
,,	28	3·406	Arable.
,,	29	·621	Houses, garden, &c.
,,	30	1·361	Mixed wood.
,,	31	3·269	Furze.
,,	32	·557	Houses, gardens, &c.
,,	33	·130	Houses, &c.
,,	34	·175	House & garden.
,,	35	11·756	Arable, &c.
,,	36	3·979	Arable, &c.
,,	37	·840	Mixed wood.
,,	38	2·173	Mixed wood.
,,	39	1·234	Occupation road.
,,	40	8·620	Arable.
		292·333	*Carried forward.*

No. of Sheet.	No. on Plan.	Area in Acres.	Description.
		292·333	*Brought forward.*
XXXVIII. 12.	41	·632	Houses, garden, yards, &c.
XXXIX. 9.	42	·169	House & garden.
,,	43	9·412	Arable.
,,	44	4·650	Arable.
,,	45	·172	House, garden, &c.
,,	46	·630	Houses, gardens, &c.
,,	47	15·584	Arable, &c.
,,	48	15·876	Arable.
,,	49	·372	House, gardens, &c.
,,	50	·734	Houses, garden, &c.
,,	51	·354	House & garden.
,,	52	·311	House & garden.
,,	53	5·253	Mixed wood.
,,	54	15·860	Arable, &c.
,,	55	10·118	Arable, &c.
,,	56	5·517	Fir plantation.
,,	57	·106	Mill dam.
,,	58	13·424	Arable.
,,	59	7·436	Arable.
,,	60	8·232	Rough pasture & furze.
,,	61	10·403	Furze.
,,	62	11·881	Arable.
,,	63	1·316	Fir plantation.
,,	64	·763	Fir plantation.
,,	65	3·206	Mixed wood.
,,	66	14·369	Arable.
,,	67	13·192	Arable.
,,	68	·799	Old quarry.
,,	69	10·118	Arable, &c.
,,	70	8·312	Arable.
,,	71	9·246	Arable, &c.
,,	72	12·085	Arable.
,,	73	7·129	Arable.
,,	74	9·014	Arable.
,,	75	2·500	Arable.
,,	76	1·747	Houses, garden, yards, &c.
,,	77	·744	Occupation road.
,,	78	10·545	Arable.
,,	79	12·430	Arable.
,,	80	11·813	Arable, &c.
,,	81	·219	Houses & garden.
,,	82	9·134	Arable.
,,	83	2·011	Occupation road.
,,	84	2·716	Arable.
,,	85	5·206	Arable.
,,	86	·430	Houses, garden, &c.
,,	87	·710	Arable.
,,	88	6·172	Arable, &c.
,,	89	1·018	Arable.
,,	90	4·817	Furze.
		591·220	*Carried forward.*

No. of Sheet.	No. on Plan.	Area in Acres.	Description.
		591·220	*Brought forward.*
XXXIX. 9.	91	33·701	Arable.
,,	92	·131	Houses & garden.
,,	93	1·128	Houses, garden, stackyard, &c.
,,	94	·066	Houses & garden.
,,	95	·222	Houses & garden.
,,	96	35·438	Arable, &c.
,,	97	19·180	Arable.
,,	98	·244	Houses & garden.
,,	99	7·877	Arable.
,,	100	7·788	Arable.
,,	101	1·305	Houses, garden, stackyard, &c.
,,	102	12·578	Arable.
,,	103	8·368	Public road.
,,	104	·066	Pond.
,,	105	9·247	Arable.
,,	106	16·068	Arable.
,,	107	17·095	Arable.
,,	108	15·459	Arable.
,,	109	10·686	Arable, &c.
,,	110	25·874	Fir plantation.
,,	110a	2·091	Occupation road.
,,	111	11·965	Fir plantation.
,,	112	6·721	Arable.
,,	113	·215	Houses & garden.
,,	114	·136	Houses & garden.
,,	115	·127	Houses & garden.
,,	116	29·477	Arable.
,,	117	15·586	Arable.
,,	118	15·672	Arable.
,,	119	14·862	Arable.
,,	120	19·270	Arable.
,,	121	16·815	Arable.
,,	122	11·146	Arable.
,,	123	11·130	Arable.
,,	124	3·240	Occupation road.
,,	125	12·808	Arable, &c.
,,	126	13·083	Arable.
,,	127	6·392	Arable.
,,	128	5·165	Arable.
XXXIX. 10.	129	1·751	Furze, &c.
,,	130	16·246	Pasture.
,,	131	·455	Fir plantations
,,	132	14·165	Arable.
,,	133	·306	Occupation road.
,,	134	·689	Wood.
,,	135	9·896	Pasture.
,,	136	1·602	Wood.
,,	136a	1·605	Garden.
,,	137	15·883	Arable.
,,	138	15·478	Arable.
		1087·718	*Carried forward.*

No. of Sheet.	No. on Plan.	Area in Acres.	Description.
		1087·718	*Brought forward.*
XXXIX. 10.	139	4·104	Arable.
,,	140	·289	Occupation road.
,,	141	14·321	Arable.
,,	142	2·641	Arable.
,,	143	18·438	Arable.
,,	144	13·706	Arable.
,,	145	12·834	Arable.
,,	146	4·165	Rough pasture.
,,	147	8·851	Rough pasture, &c.
,,	148	24·258	Rough pasture, &c.
,,	149	48·724	Arable, &c.
,,	150	·748	Houses, garden, &c.
,,	151	11·071	Arable, &c.
,,	152	8·094	Arable, &c.
,,	153	·443	Stackyard, &c.
,,	154	1·335	Houses, garden, &c.
,,	155	·616	Occupation road.
,,	156	10·571	Arable.
,,	157	·188	House & garden.
,,	158	·534	Occupation road.
,,	159	·166	Houses & gardens.
,,	160	·287	Houses & gardens.
,,	161	1·629	Arable.
,,	162	·797	Houses, garden, &c.
,,	163	·733	Houses, garden, &c.
,,	164	·947	Public road.
,,	165	·232	Occupation road.
,,	166	·172	Houses & gardens.
,,	167	·238	Houses & gardens.
,,	168	1·464	Arable, &c.
,,	169	1·318	Arable.
,,	170	·148	Houses & garden.
,,	171	·106	Houses & garden.
,,	172	·612	Arable.
,,	173	·199	Houses & garden.
,,	174	1·274	Arable.
,,	175	·104	Houses & garden.
,,	176	·838	Arable.
,,	177	·785	Arable.
,,	178	·088	House & garden.
,,	179	3·892	Arable, &c.
,,	180	·869	Arable.
,,	181	1·282	Arable.
,,	182	1·274	Arable.
,,	183	·534	Occupation road.
,,	184	4·866	Arable
,,	184a	·880	Occupation road.
,,	185	1·759	Arable.
,,	186	1·626	Houses, gardens, &c.
,,	187	·900	Occupation road.
		1303·668	*Carried forward.*

No. of Sheet.	No. on Plan.	Area in Acres.	Description.
		1303·668	*Brought forward.*
XXXIX. 10.	188	1·372	Arable & house.
,,	189	·645	Houses, garden, &c.
,,	190	1·812	Public road.
,,	191	10·687	Arable.
,,	192	1·374	Houses, garden, &c.
,,	193	2·271	Ornamental ground.
,,	194	1·681	House, &c.
,,	195	1·872	Mixed wood.
,,	196	·724	Arable.
,,	196a	·330	Pasture.
,,	197	·237	Occupation road.
,,	198	6·960	Arable.
,,	199	1·576	Houses, gardens, &c.
,,	200	1·447	Arable.
,,	201	·094	Houses & garden.
,,	202	1·146	Houses, gardens, &c.
,,	203	·690	Church, graveyard, &c.
,,	204	·621	Arable.
,,	205	1·354	Arable.
,,	206	·690	Houses, garden, &c.
,,	207	2·385	Arable.
,,	208	1·529	Arable.
,,	209	1·962	Arable.
,,	210	17·365	Rough pasture, &c.
,,	211	10·538	Rough pasture, &c.
,,	212	2·581	Arable, &c.
,,	213	8·499	Furze, &c.
,,	214	7·802	Arable.
,,	215	7·659	Arable.
,,	216	5·630	Arable.
,,	217	5·946	Arable.
,,	218	9·180	Arable.
,,	219	·309	House, &c.
,,	220	8·112	Arable.
,,	221	15·270	Arable.
,,	222	1·727	Occupation road.
,,	223	11·734	Arable, &c.
,,	224	·892	Occupation road.
,,	225	11·391	Arable, &c.
,,	226	14·037	Arable, &c.
,,	227	·230	Houses & garden.
,,	228	·783	Arable.
,,	229	·894	Houses, gardens, yards, &c.
,,	230	6·585	Arable.
,,	231	·065	House & garden.
,,	232	·083	House & garden.
,,	233	·874	Houses, gardens, &c.
,,	234	1·663	Arable.
,,	235	·764	Houses & gardens.
,,	236	·419	Arable.
		1498·069	*Carried forward.*

No. of Sheet.	No. on Plan.	Area in Acres.	Description.
		1498·069	*Brought forward.*
XXXIX. 10.	237	1·370	Arable.
,,	238	·324	Houses & garden.
,,	239	·168	Houses & garden.
,,	240	1·033	Houses, garden, &c.
,,	241	1·089	Public street.
,,	242	·718	Arable.
,,	243	·177	Houses & garden.
,,	244	·130	Houses & garden.
,,	245	2·316	Arable.
,,	246	3·937	Arable.
,,	247	·277	Houses, garden, &c.
,,	248	2·576	Houses, garden, &c.
,,	249	·118	Houses, &c.
,,	250	1·633	Public road.
,,	251	·561	Arable.
,,	252	2·588	Arable.
,,	253	·249	Houses & gardens.
,,	254	·639	Arable.
,,	255	·573	Houses & gardens.
,,	256	·453	Arable.
,,	257	·376	Arable.
,,	258	·267	Houses & garden.
,,	259	·201	Arable.
,,	260	·433	Houses & gardens.
,,	261	·259	Arable.
,,	262	·914	Arable.
,,	263	1·583	Arable.
,,	264	·059	House & garden.
,,	265	·340	Occupation road.
,,	266	·480	Arable.
,,	267	·175	House & garden.
,,	268	·348	Arable.
,,	269	·274	Arable.
,,	270	·637	Houses, gardens, &c.
,,	271	·674	Public street.
,,	272	·544	Houses, gardens, &c.
,,	273	·206	Houses & garden.
,,	274	·460	Arable.
,,	275	·872	Arable.
,,	276	1·408	Arable.
,,	277	·980	Houses & garden.
,,	278	1·313	Arable.
,,	279	1·487	Houses, gardens, &c.
,,	280	·731	Public street.
,,	281	1·573	Public street.
,,	282	·941	Houses & gardens.
,,	283	·594	Public road.
,,	284	·204	Houses & garden.
,,	285	1·162	Arable.
,,	286	·574	Houses & gardens.
		1539·067	*Carried forward.*

No. of Sheet.	No. on Plan.	Area in Acres.	Description.
		1539·067	*Brought forward.*
XXXIX. 10.	287	·334	Houses & gardens.
,,	288	1·867	Arable.
,,	289	·703	Church, &c.
,,	290	·214	House & garden.
,,	291	·270	Houses & gardens.
,,	292	·546	Houses & gardens.
,,	293	7·322	Arable.
,,	294	9·936	Arable.
,,	295	·228	Occupation road.
,,	296	11·129	Arable.
,,	297	2·092	Public road.
,,	298	4·544	Arable.
,,	299	4·569	Arable.
,,	300	4·536	Arable.
,,	301	1·338	Public road.
,,	302	1·002	Houses, garden, yard, &c.
,,	303	8·539	Arable, &c.
,,	304	12·152	Arable.
,,	305	13·732	Arable.
,,	306	14·612	Arable.
,,	307	13·918	Arable.
,,	308	·162	House & garden.
,,	309	·246	Houses & gardens.
,,	310	3·680	Arable.
,,	311	2·468	Arable.
,,	312	·449	Houses & garden.
,,	313	·714	Houses, garden, &c.
,,	314	·221	Houses & gardens.
,,	315	3·853	Arable.
,,	316	·949	Public road.
,,	317	3·527	Public road.
,,	318	·217	House, garden, &c.
,,	319	·873	Arable.
,,	320	·970	Houses, gardens, &c.
,,	321	·448	Arable.
,,	322	·377	Arable.
,,	323	·826	Houses & gardens.
,,	324	·340	Arable.
,,	325	·629	Arable.
,,	326	·137	Houses & garden.
,,	327	·171	House & garden.
,,	328	1·121	Arable.
,,	329	·161	House & garden.
,,	330	·667	Arable.
,,	331	·082	House & garden.
,,	332	·362	Arable.
,,	333	1·704	Arable.
,,	334	1·659	Arable.
,,	335	·712	Arable.
,,	336	·534	Arable.
		1680·909	*Carried forward.*

No. of Sheet.	No. on Plan.	Area in Acres.	Description.
		1680·909	*Brought forward.*
XXXIX. 10.	337	·406	House & garden.
,,	338	1·525	Arable.
,,	339	2·157	Arable.
,,	340	2·644	Arable.
,,	341	·652	Arable.
,,	342	·318	Arable.
,,	343	4·842	Arable.
,,	344	·683	Public road.
,,	345	·300	Houses & garden.
,,	346	·159	Houses & garden.
,,	346a	·332	Arable.
,,	347	11·178	Arable, rough pasture, &c.
,,	348	·171	Houses & garden.
,,	349	3·094	Public road.
,,	350	21·635	Arable.
,,	351	13·078	Arable.
,,	352	13·669	Arable, &c.
,,	353	8·713	Arable.
,,	354	6·318	Arable.
,,	355	·214	House & gardens.
,,	356	6·065	Arable.
,,	357	1·995	Arable.
,,	358	·947	Arable.
,,	359	·391	House, garden, &c.
,,	360	·734	Houses, gardens, &c.
,,	361	·491	Houses & gardens.
,,	362	·470	Houses & gardens.
,,	363	·907	Arable.
,,	364	·481	Arable.
,,	365	·217	Houses & garden.
,,	366	·541	Houses, garden, &c.
,,	367	·253	Houses, garden, &c.
,,	368	·575	Arable.
,,	369	·275	Arable.
,,	370	·075	House & garden.
,,	371	15·221	Arable, &c.
,,	372	31·907	Fir plantation, &c.
,,	373	1·195	Occupation road.
,,	374	·106	House & garden.
,,	375	1·152	Arable.
,,	376	1·492	Arable.
,,	377	·164	House & gardens.
,,	378	1·507	Arable.
,,	379	·797	Arable.
,,	380	·134	Houses & garden.
,,	381	·171	Arable.
,,	382	·601	Arable.
,,	383	1·282	Arable.
,,	384	·885	Arable.
,,	385	1·517	Arable.
		1845·545	*Carried forward.*

No. of Sheet.	No. on Plan.	Area in Acres.	Description.
		1845·545	*Brought forward.*
XXXIX. 10.	386	·257	Houses & gardens.
,,	387	1·797	Arable.
,,	388	4·894	Arable.
,,	389	1·717	House & gardens.
,,	390	1·417	Arable.
,,	391	·328	Houses & garden.
,,	392	1·332	Arable.
,,	393	·355	Occupation road.
,,	394	1·422	Rough pasture.
,,	395	1·114	Arable.
,,	396	·324	Houses, garden, &c.
,,	397	10·570	Arable.
,,	398	·285	Occupation road.
,,	399	3·086	Arable.
,,	400	·184	Houses & garden.
,,	401	·142	Houses & gardens.
,,	402	2·824	Arable, &c.
,,	403	·240	Houses & gardens.
,,	404	2·400	Public road.
,,	405	2·613	Arable.
,,	406	2·662	Arable, &c.
,,	407	·211	Houses & garden.
,,	408	1·489	Arable.
,,	409	1·331	Arable, &c.
,,	410	·151	Houses & garden.
,,	411	4·754	Arable, &c.
,,	412	5·894	Arable, &c.
,,	413	·133	House & garden.
,,	414	·841	Arable.
,,	415	1·394	Arable.
,,	416	·265	House & garden.
,,	417	·471	Arable.
,,	418	·313	Occupation road.
,,	419	1·567	Public road.
,,	420	4·163	Arable.
,,	421	·391	Houses, garden, &c.
,,	422	·786	Mill dam.
,,	423	1·318	Wood, &c.
,,	424	1·565	Arable.
,,	425	·099	Houses & garden.
,,	426	1·410	Arable.
,,	427	·414	Arable, houses, & garden.
,,	428	1·320	Arable.
,,	429	·173	Houses & garden.
,,	430	·931	Arable.
,,	431	·377	House & garden.
,,	432	1·070	Garden, &c.
,,	433	·934	Houses, &c.
,,	434	·487	House, garden, &c.
XXXIX. 11.	435	2·944	Arable.
		1922·704	*Carried forward.*

No. of Sheet.	No. on Plan.	Area in Acres.	Description.
		1922·704	*Brought forward.*
XXXIX. 11.	436	·468	Occupation road.
,,	437	3·781	Arable, &c.
,,	438	·208	House & garden.
,,	439	·840	Arable.
,,	440	·376	Occupation road.
,,	441	·232	House & garden.
,,	442	6·044	Arable, &c.
,,	443	·439	Arable.
,,	444	·198	Houses & gardens.
,,	445	·548	Houses & gardens.
,,	446	·650	Houses & gardens.
,,	447	·583	Arable.
,,	448	1·361	Arable.
,,	449	·470	Public street.
,,	450	1·322	Arable.
,,	451	·270	Arable.
,,	452	1·190	Arable.
,,	453	·748	Arable.
,,	454	·783	Public road.
,,	455	·581	Houses, garden, &c.
,,	456	·100	House & garden.
,,	457	1·229	Arable.
,,	458	1·313	Houses & gardens.
,,	459	1·108	Arable.
,,	460	·830	Arable.
,,	461	·759	Houses & gardens.
,,	462	·672	Arable.
,,	463	·108	House & gardens.
,,	464	·287	Occupation road.
,,	465	·534	Mill dam.
,,	466	·488	Public road.
,,	467	·790	Houses, gardens, &c.
,,	468	·943	Pasture, &c.
,,	469	·625	Houses, garden, &c.
XXXVIII. 16.	470	8·490	Arable.
,,	471	30·390	Arable.
XXXIX. 13.	472	·208	Houses, garden, &c.
,,	473	22·828	Arable, &c.
,,	474	2·053	Occupation road.
,,	475	20·133	Arable, &c.
,,	476	8·211	Fir plantation.
,,	477	·480	Occupation road.
,,	478	·218	Houses & gardens.
,,	479	7·495	Arable.
,,	480	6·621	Fir plantation.
,,	481	10·976	Arable, &c.
,,	482	·555	Houses, garden, &c.
,,	483	12·848	Arable.
,,	484	·239	House & garden.
,,	485	3·568	Fir plantation, &c.
		2088·895	*Carried forward.*

No. of Sheet.	No. on Plan.	Area in Acres.	Description.
		2088·895	*Brought forward.*
XXXIX. 13.	486	24·806	Arable, &c.
"	487	14·765	Arable, &c.
"	488	11·639	Arable, &c.
"	489	·091	Houses & garden.
"	490	16·029	Arable.
"	491	24·480	Arable, &c.
"	492	5·897	Public road.
"	493	9·684	Arable, &c.
"	494	22·144	Arable.
"	495	21·373	Arable.
"	496	11·179	Arable.
"	497	2·941	Arable.
"	498	2·812	Arable.
"	499	·262	Houses, garden, &c.
"	500	·438	Houses, garden, yard, &c.
"	501	1·158	Arable.
"	502	·567	Houses, gardens, &c.
"	503	·602	Houses & gardens.
"	504	·586	Houses & gardens.
"	505	·902	Houses, stackyard, &c.
"	506	7·551	Arable.
"	507	2·333	Arable.
"	508	1·659	Arable.
"	509	3·247	Arable.
"	510	3·163	Arable.
"	511	10·999	Arable.
"	512	16·282	Arable.
"	513	10·476	Arable.
"	514	1·424	Pasture, &c.
"	515	13·862	Arable, &c.
"	516	15·308	Arable, &c.
"	517	9·647	Arable.
"	518	·841	Houses, garden, yard, &c.
"	519	·491	Mill dam.
"	520	6·783	Arable, &c.
"	521	·113	Houses & garden.
"	522	·311	House, &c.
"	523	·303	Mill dam.
"	524	20·327	Arable, &c.
"	525	·180	Pasture.
"	526	15·593	Arable.
"	527	·788	Public road.
"	528	15·638	Arable.
"	529	11·624	Public road.
XXXIX. 14.	530	12·973	Arable.
"	531	9·517	Arable.
"	532	30·228	Arable, &c.
"	533	11·182	Arable.
"	534	10·782	Arable.
"	535	7·617	Arable.
		2512·492	*Carried forward.*

No. of Sheet.	No. on Plan.	Area in Acres.	Description.
		2512·492	*Brought forward.*
XXXIX. 14.	536	·136	House & garden.
,,	537	10·427	Arable.
,,	538	28·553	Arable.
,,	539	26·292	Arable.
,,	540	·810	Houses, garden, & stackyard.
,,	540a	1·562	Arable.
,,	541	40·502	Arable.
,,	542	7·585	Arable.
,,	543	·840	Arable.
,,	544	·531	Rough pasture.
,,	545	·245	Mill dam (part of).
,,	546	9·599	Arable.
,,	547	10·277	Arable.
,,	548	·421	Stackyard.
,,	549	1·203	Houses, garden, &c.
,,	550	·429	Occupation road.
,,	551	1·307	Arable.
,,	552	10·340	Arable.
,,	553	12·152	Arable.
,,	554	15·844	Arable, &c.
,,	555	15·840	Arable.
,,	556	1·183	Vinny Water (part of).
,,	557	14·683	Arable.
,,	557a	·865	Pasture, &c.
,,	558	10·771	Arable.
,,	559	24·228	Arable, &c.
,,	560	1·128	Occupation road.
,,	561	4·312	Mixed wood.
,,	562	11·555	Arable.
,,	563	11·010	Arable, &c.
,,	564	·100	Mill dam.
,,	565	·753	Houses, garden, yard, &c.
,,	566	16·012	Arable.
,,	567	30·377	Arable, &c.
,,	568	32·261	Arable, &c.
,,	569	30·651	Arable.
XLV. 1.	570	8·145	Arable.
,,	571	·868	Fir plantation.
,,	572	2·417	Occupation road.
,,	573	8·360	Fir plantation.
,,	574	62·712	Arable, &c.
,,	575	31·538	Arable, &c.
,,	576	4·581	Fir plantation, &c.
,,	577	11·388	Arable, &c.
,,	578	3·838	Arable, &c.
,,	579	·100	Houses & garden.
,,	580	2·001	Arable.
,,	581	·089	Houses & garden.
,,	582	9·722	Arable, &c.
,,	583	3·983	Arable, &c.
		3047·018	*Carried forward.*

No. of Sheet.	No. on Plan.	Area in Acres.	Description.
		3047·018	*Brought forward.*
XLV. 1.	584	52·078	Arable, &c.
,,	585	13·015	Arable, &c.
,,	586	6·714	Arable, &c.
,,	587	5·867	Arable.
,,	588	38·088	Arable.
,,	589	18·741	Arable.
,,	590	15·414	Arable, &c.
,,	591	·735	Houses & garden.
,,	592	12·912	Arable.
,,	593	·193	Mixed wood.
XLV. 2.	594	42·284	Arable.
,,	595	33·839	Arable.
,,	596	·591	Mixed wood.
,,	597	·249	House, garden, &c.
,,	598	1·045	Houses, garden, yards, &c.
,,	599	·676	Occupation road.
,,	600	1·195	Mixed wood, &c.
,,	601	2·140	Houses, garden, yards, &c.
,,	602	·116	Mill dam.
,,	603	19·291	Arable, &c.
,,	604	17·035	Arable, &c.
,,	605	·278	Mill dam.
,,	606	23·129	Arable, &c.
,,	607	18·753	Arable
,,	608	·494	Houses, garden, &c.
,,	609	1·819	Public road.
,,	610	1·554	Fir plantation.
,,	611	6·946	Arable.
,,	612	·160	Pond.
,,	613	·591	Mixed wood.
,,	614	21·264	Arable, &c.
,,	615	12·691	Arable, &c.
,,	616	6·466	Arable, &c.
,,	617	·058	Houses & garden.
,,	618	4·577	Arable.
,,	618a	·179	Houses & garden.
,,	619	3·093	Arable.
,,	620	4·830	Arable.
,,	621	42·435	Arable, &c.
,,	622	23·122	Arable.
,,	623	22·714	Arable, &c.
,,	624	·359	Houses & garden.
,,	625	46·877	Arable, &c.
,,	626	2·325	Mixed wood.
,,	627	1·158	Mixed wood.
,,	628	·800	Mixed wood.
,,	629	20·531	Mixed wood.
,,	629a	·438	Mixed wood.
,,	630	·176	Strip of furze.
,,	630a	9·453	Arable, &c.
		3606·506	*Carried forward.*

No. of Sheet.	No. on Plan.	Area in Acres.	Description.
		3606·506	*Brought forward.*
XLV. 2.	631	40·291	Arable.
,,	632	1·646	Houses, garden, yards, &c.
,,	633	1·117	Pasture.
,,	634	4·733	Arable, &c.
,,	635	·750	Occupation road.
,,	636	·180	Mill dam.
,,	637	13·437	Arable, &c.
,,	638	·082	House & garden.
,,	639	2·906	Occupation road.
,,	640	4·632	Fir plantation.
,,	641	8·256	Arable.
,,	642	·184	House & garden.
,,	643	2·449	Public road.
,,	644	1·215	Arable.
,,	645	·899	Houses, garden, &c.
,,	646	27·957	Arable.
,,	646a	12·580	Arable.
,,	647	2·070	Public road.
,,	648	·285	Occupation road.
XLV. 5.	649	·141	House, garden, &c.
,,	650	14·835	Arable.
,,	651	194·217	Fir plantation.
XLV. 6.	652	4·262	Arable.
,,	653	11·287	Arable.
,,	654	12·184	Arable.
,,	655	18·466	Arable.
,,	656	9·943	Arable.
,,	657	·140	Houses & garden.
,,	658	·584	Houses, garden, &c.
,,	659	3·257	Arable.
,,	660	9·914	Arable, &c.
,,	661	12·206	Arable.
,,	662	33·450	Fir plantation.
,,	663	6·672	Fir plantation.
,,	664	12·275	Arable.
,,	665	10·179	Arable, &c.
,,	666	·090	Houses & garden.
,,	667	7·798	Arable, &c.
		4094·075	

RECAPITULATION.

4027·759	Land.
4·633	Water.
61·683	Public Roads.
4094·075	Area of the Parish of Dunnichen, (exclusive of Detached Portion).

PARISH OF DUNNICHEN (DETACHED).

No. of Sheet.	No. on Plan.	Area in Acres.	Description.
XXXIX. 11.	1	23·083	Arable, &c.
,,	2	27·678	Arable, &c.
,,	3	·161	Mill dam.
,,	4	·863	Houses, garden, yard, &c.
,,	5	1·388	Mixed wood (chiefly fir).
,,	6	7·151	Arable.
,,	7	7·473	Arable.
,,	8	5·127	Arable.
,,	9	4·943	Arable.
,,	10	34·869	Arable, &c.
,,	11	16·697	Arable.
,,	12	8·534	Arable, &c.
,,	13	15·348	Arable, &c.
,,	14	·238	Occupation road.
,,	15	·359	Furze.
,,	16	10·637	Arable.
,,	17	10·221	Mixed wood, &c.
,,	18	46·698	Arable, &c.
,,	19	14·836	Mixed wood, &c.
,,	20	·907	Houses, garden, yard, &c.
,,	21	9·703	Arable.
XXXIX. 12.	22	5·354	Arable, &c.
,,	23	18·678	Arable, &c.
,,	24	33·305	Arable, &c.
,,	24a	1·998	Arable, &c.
,,	25	10·733	Arable.
,,	25a	·519	Houses, garden, &c.
XXXIX. 15.	26	31·582	Arable.
,,	27	28·343	Arable.
,,	28	·516	Occupation road.
,,	29	23·450	Arable, &c.
,,	30	4·222	Public road.
,,	31	·153	Houses & garden.
,,	32	·065	Houses & garden.
,,	33	·100	Houses & garden.
,,	34	7·705	Arable, &c.
,,	35	7·023	Arable.
,,	36	7·499	Fir plantation.
,,	37	·351	Mixed wood.
,,	38	11·967	Arable.
		440·477	*Carried forward.*

No. of Sheet.	No. on Plan.	Area in Acres.	Description.
		440·477	*Brought forward.*
XXXIX. 15.	39	12·023	Arable.
,,	39a	·267	Fir plantation.
,,	40	19·011	Arable.
,,	41	22·944	Arable.
,,	42	21·465	Arable.
,,	43	·938	Mixed wood.
,,	44	1·494	Arable.
,,	44a	·441	Mixed wood.
,,	45	·681	Occupation road.
,,	46	2·095	Mixed wood.
,,	47	·443	House, &c.
,,	48	7·684	Arable.
,,	49	14·030	Arable, &c.
,,	50	16·196	Arable.
,,	51	19·115	Arable.
,,	52	·676	Houses & gardens.
,,	53	1·149	Mixed wood.
,,	54	·287	Mill dam.
,,	55	1·729	Houses, garden, yards, &c.
,,	56	·868	Arable.
,,	57	3·324	Public road.
,,	58	1·047	Mixed wood.
,,	59	8·668	Arable, &c.
,,	60	17·884	Arable.
,,	61	14·500	Arable.
,,	62	5·536	Mixed wood.
,,	63	26·720	Arable, &c.
,,	64	·840	Mixed wood.
,,	65	4·658	Arable, &c.
,,	65a	2·386	Arable.
,,	66	26·479	Arable.
,,	67	4·672	Arable, &c.
XXXIX. 16.	68	34·047	Arable.
,,	69	·875	Mixed wood.
,,	70	·248	Mixed wood.
,,	71	·284	Mixed wood.
,,	72	60·571	Arable, &c.
,,	73	·374	Mixed wood.
,,	74	·058	Mixed wood.
,,	75	·731	Mixed wood.
,,	76	1·987	Arable.
,,	77	2·566	Public road.
,,	78	·744	Houses, garden, &c.
,,	79	·508	Mill dam.
,,	80	5·221	Arable.
,,	81	·272	Mixed wood.
,,	82	·397	Mixed wood.
,,	83	2·264	Arable.
,,	84	·181	Mill dam (part of).
,,	85	·382	Houses & gardens.
		812·437	*Carried forward.*

No. of Sheet.	No. on Plan.	Area in Acres.	Description.
		812·437	*Brought forward.*
XXXIX. 16.	86	·153	Houses, garden, &c.
"	87	·316	Houses, garden, &c.
XLV. 3.	88	15·797	Arable.
		828·703	

RECAPITULATION.

817·454	Land.
10·112	Public roads.
1·137	Water.
828·703	Area of the Parish of Dunnichen (Detached).

RECAPITULATION FOR THE PARISH.

4845·213	Land.
71·795	Public roads.
5·770	Water.
4922·778	Total Area of the Parish of Dunnichen, in the County of Forfar.

INDEX TO PLACES

IN THE

PARISH OF DUNNICHEN.

COUNTY OF FORFAR.

Name of Place.	No. of Sheet. 6 inch scale.	No. of Sheet. 25·344 in. scale.	Descriptive Remarks.
Backmoor.	XXXVIII.	12	A farmsteading.
Backfauld.	XXXIX.	10	A cottage.
Bowriefauld.	,,	10	A hamlet.
Bractullobridge.	,,	10	A cottage.
Braeheads.	,,	10	A district in Letham Village
Bractullo Bridge.	,,	14	
Burnside.	XLV.	2	A farmsteading.
Bonnington.	,,	6	A small farmsteading.
Blairs.	XXXIX.	11	A small farmsteading.
Cherryfield.	XXXVIII.	12	A farmsteading.
Castle Hill.	XXXIX.	9	
Cotton of Lownie.	,,	9	A farmsteading.
Church.	,,	10	The parish church.
Craig Head.	,,	10	
Crosston.	,,	10	A farmsteading.
Cottarward.	,,	13	A farmsteading.
Craichie.	,,	13	A hamlet.
Craichie Mill.	,,	13	A corn mill.
Craig Head.	,,	14	
Dunnichen Hill.	,,	6	
Drummietermont.	,,	6,10,11	A village.
Dunnichen.	,,	10	A village.
Dunnichen House.	,,	10	A mansion house.
Dunnichen Moss	,,	10	
Drainside.	,,	10	A small farmsteading.
Drum.	,,	14	A small farmsteading.
Draffinn.	XLV.	6	A small farmsteading.
Dumbarrow Hill.	XXXIX.	11	
Dumbarrow	,,	15	A small farmsteading.
Dumbarrow Mill.	,,	16	A corn mill.
Dumbarrow-bridge.	,,	16	A hamlet.
East Mains.	,,	6	A farmsteading.
East Craichie.	,,	14	A farmsteading.
East Draffinn.	XLV.	6	A farmsteading.
East Mains.	XXXIX.	12	A farmsteading.
Free Church.	,,	10	
Flatfield.	,,	10	A cottage.
Feuars' Inn.	,,	11	

Name of Place.	No. of Sheet. 6 inch scale.	No. of Sheet. 25·344 in. scale.	Descriptive Remarks.
Fairhead.	XLV.	1	A farmsteading.
Girdle Stane.	XXXIX.	6	
Glassmonies.	,,	10	Dwelling house and smithy.
Gib's Plantation.	,,	14	
Greenhillock.	XLV.	5	A farmsteading.
Gallows Hill.	,,	6	
Hillend.	XXXIX.	9	A hamlet.
Huggerden.	,,	10	Two cottages.
Kings Chair.	,,	11	A hollow.
Kirkton.	,,	11	A farmsteading.
Lownie Moor.	XXXVIII.	12	A farmsteading.
Lownie.	XXXIX.	10	A large village.
Letham.	,,	10 & 11	
Manse.	,,	10	Residence of parish minister.
Maryfield.	,,	10	A locality in the village of Drummietermont.
Newdyke	XXXVIII.	12	A farmsteading.
New Lydia.	XXXIX.	11	A locality in Letham village.
Nether Tulloes.	XL.	2	A farmsteading.
North Draffinn.	XLV.	2	A farmsteading.
Old Ha'.	XLV.	2	A cot house.
Plosh Mill.	XXXIX.	10	A lint or flax mill.
Quarterburn.	,,	13	A small farmsteading.
School.	,,	13	Parochial school.
Swinton Road.	,,	10	
Tulloes Wood.	XLV.	2	
Upper Tulloes.	,,	2	A farmsteading.
Valleyfield.	,,	2	A small farmsteading.
West Drumpark.	XXXVIII.	12	A small farmsteading.
West Mains.	XXXIX.	6	A farmsteading.
Whiteburn Cottages.	,,	13	
Woodside.	XLV.	1	Two small farmsteadings.
Welltree.	,,	2	Two cot houses.

AGENTS FOR THE SALE

OF THE

ORDNANCE PLANS.

ENGLAND.

London	Mr. J. Arrowsmith, 10, Soho Square, W. Messrs. Letts, Son, & Co., 8, Royal Exchange, E.C. Messrs. Longman & Co., Paternoster Row, E.C. Mr. E. Stanford, 6, Charing Cross, S.W. Messrs. Vacher & Son, 29, Parliament Street, S.W Messrs. Webster & Co., 60, Piccadilly, W. Messrs. G. Philip & Son, 32, Fleet Street, E.C.; & L'pool. Mr. J. Wyld, Charing Cross. Dr. J. J. Whitty, C.E., 35, Parliament Street, S.W.
Appleby	Mr. J. Whitehead.
Alnwick	Mr. M. Smith.
Bath	Messrs. Sims & Son.
Birmingham	Messrs. Napper & Wright
Beverley	Mr. John Kemp.
Bolton	Mr. H. Bradbury.
Bristol	Mr. John Lavars.
Bishop Auckland	Mr. M. Braithwaite.
Barnard Castle	Messrs. J. & R. W. Atkinson.
Cleveland, Yorkshire	Mr. George Dixon.
Cardiff	Mr. Hugh Bird.
Carlisle	Messrs. Thurnam & Sons.
Coventry	Mr. Edward Wright.
Chelmsford	Mr. Thomas B. Arthy.
Darlington	Mr. H. Penney.
Durham	Mr. George Andrews.
Fareham	Mr. George Sutton.
Gloucester	Messrs. G. J. Wait & Co.
Great Ayton, nr. Stokesley, Yorkshire	Mr. G. Dixon.
Hartlepool	Messrs. Pearson & Co.
Huddersfield	Mr. A. L. Peace.
Hull	Mr. J. W. Leng.
Kirkby Lonsdale	Mr. R. Morphet.
Kendal	Mr. T. Atkinson.
Keswick	Mr. James Mayo.
Liverpool	Messrs. G. Philip & Son. Messrs. Webb & Hunt. Mr. J. R. Isaac.
Leeds	Mr. J. Smith.
Longton	Mr. F. S. Wright.
Longport, Staff.	Mr. Evans.
Malton	Mr. H. Smithson.
Manchester	Mr. G. Simms. Mr. W. T. Hansbrow, 59, King Street
North Shields	Messrs. Phillipson & Hare.
Norwich	Mr. H. Pigg.

AGENTS, ENGLAND—Continued.

Newcastle.....	Mr R Turner.
Nottingham	Mr. R. Sutton.
Oldham	Mr. John Hirst.
Oxford	Messrs. Spiers & Son.
Penrith.....	Mr. B. T. Sweeten.
Portsmouth	Mr. W. H. Charpentier.
Plymouth	Mr. J. Land.
Preston.....	Mr. R. Veevers.
Reading.....	Mr. G. Lovejoy.
Rochdale	Mr. E. Wrigley.
Richmond, Yorkshire	Mr. J. Bell.
Ripon.....	Messrs. Johnston & Co.
Scarborough....	Mr. S. W. Theakstone.
Settle	Mr. J. Wildman.
Sheffield.....	Mr. H. Pawson.
Swansea.....	Mr. E. Pearce.
Stockton-on-Tees	Messrs. Jennett & Co.
Southampton ..	Mr. W. Sharland.
Sunderland	Mr. W. H. Hills.
Thirsk	Mr. W. Bransby.
Ulverston.....	Mr. Soulby.
Wakefield	Messrs. Hicks & Allen.
Wigan	Mr. S. G. Bucknall.
Whitehaven....	Messrs. Callender & Dixon.
Windermere....	Mr. J. Garnett.
York	Mr. J. Glaisby.

SCOTLAND

Edinburgh.....	Messrs. Johnston, 4, St. Andrew Square. Messrs. Black, North Bridge. Mr. T. C. Jack, Princes Street.
Ayr	Mr. John Dick.
Aberdeen	Messrs. Keith & Gibb.
Airdrie, Lanarksh	Mr. Thomas Forsyth.
Annan.....	Mr. William Cuthbertson.
Bathgate	Mr. J. Johnston.
Cupar.....	Mr. S. Robinson.
Dumfries	Mr. Sinclair.
Dunfermline ..	Messrs. Miller & Son.
Dunse.....	Mr. George Johnston.
Dundee	Mr. C. D. Chalmers.
Glasgow.....	Messrs. J. Smith & Son. Messrs. J. Lumsden & Son.
Haddington	Mr. J. Millen.
Hawick	Mr. William Syme.
Jedburgh	Messrs. A. & W. Easton.
Kirkcaldy.....	Mr. J. J. Wilson.
Kirkcudbright..	Mr. J. Nicholson.
Kelso	Mr. J. H. Rutherford.
Linlithgow	Mr. A. Waldie.
Newton Stewart	Miss A. Watson.
Moffat	Mr. William Muir.
Perth	Mrs. C. Paton.
Peebles	Mr. R. Stirling.
Paisley	Mr. William McIntyre.
Selkirk	Mr. G. Lewis.
Stirling.....	Mr. Robert S. Shearer.

IRELAND.

Dublin	Messrs. Hodges & Smith, Grafton Street. Messrs. Brassington & Gale, 6, Bachelor's Walk. Dr. J. J. Whitty, C.E.; and at London. Messrs. Thom & Son, 87 & 88, Abbey Street.
Armagh	Mr. John McWatters.
Athlone.....	Mr. James Martin.
Belfast	Mr. James Magill.
Cork	Mr. Francis Guy.
Carlow	Mr. Thomas Edwards.
Cavan.....	Mr. John Fegan.
Clonmell	Mr. James O'Neill.
Drogheda	Mr. Michael Daly.
Enniskillen	Mr. William Trimble.
Galway	Mr. Thomas Croker.
Kilkenny	Mr. William Nicholson.
Londonderry ..	Mr. Hempton.
Mallow	Mr. Joseph Johns.
Mullingar	Mr. Sampson Wallis.
Newry	Mr. Robert Greer.
Omagh	Mr. John Nelis.
Waterford	Mr. Thomas S. Harvey
Wexford	Mr. F. S. Davis.

15

ORDNANCE SURVEY OF SCOTLAND.

BOOK OF REFERENCE TO THE PLAN

OF THE

PARISH OF DUNNING,

CONTAINING 14928·069 ACRES;

ALSO,

AUCHTERARDER PARISH (DETACHED),

CONTAINING 12·567 ACRES,

IN THE

COUNTY OF PERTH.

COLONEL SIR HENRY JAMES, R.E., F.R.S., F.G.S., &c.,

SUPERINTENDENT OF THE ORDNANCE SURVEY.

PRINTED AT THE ORDNANCE SURVEY OFFICE, SOUTHAMPTON.

1862.

Price Two Shillings.

on
p-
ch

of

is

re

—

et
re
ls

he

N

F

F

it

E.
C.
Z.
f.
S.

A

where a change occurs in the boundaries, the symbol [o—o] is used to shew the part at which the change takes place.

EXPLANATORY REMARKS.

The Scale of the Parish Plans is the 1-2500th of the actual length on the ground, and is equal to 25·344 inches to a mile, which is very approximately equal to one square inch to one acre, the square of 1·0018 inch being equal to one acre.

The length of each sheet is $1\frac{1}{2}$ miles, and the width 1 mile, the area of each sheet is therefore 960 acres.

Each enclosure has a reference number to the area which is given in this Book.

The Braces (*f*) on the plans are to indicate that the spaces so braced are included under the same reference number.

The Altitudes in feet above the Mean Level of the Sea are written thus—31·4.

The Scale of the Plans of the County is 6 inches to a mile, and each sheet contains the same area as 16 sheets of the Parish Plans. There is therefore a double reference number to each sheet, as VI. 9., the Roman Numerals referring to the County Plans, the Arabic Figures to the Parish Plans.

The following are the characters employed on the Ordnance Plans on the Scales of 1-2500, and 6 inches to a mile:—

County Names	C	Hundreds or Wards	W
Parishes	P	Townships	T
Extra Parochial	E	Division of Townships	T

Antiquities ..... ROMAN / Druidical or Saxon / Norman or Subsequent

The descriptions of the boundaries are shewn by the following initials:—

Centre of Stream	*C. S.*	Centre of Fence	*C. F.*
Centre of Road	*C. R.*	Top of Cop	*T. C.*
Side of Stream or Drain	*S. S.* or *S. D.*	Centre of Wall	*C. W.*
Root of Hedge	*R. H.*	Defaced	*Def.*
Face of Wall	*F. W.*	Track of Stream	*T. S.*

Undefined ..... *Und.*

Where a change occurs in the boundaries, the symbol [o—o] is used to shew the part at which the change takes place.

TABLE

FOR CONVERTING DECIMAL PARTS OF AN ACRE INTO ROODS AND PERCHES.

Perches.	0 Rood.	1 Rood.	2 Roods.	3 Roods.
0	0·000	0·250	0·500	0·750
1	0·006	0·256	0·506	0·756
2	0·012	0·262	0·512	0·762
3	0·019	0·269	0·519	0·769
4	0·025	0·275	0·525	0·775
5	0·031	0·281	0·531	0·781
6	0·037	0·287	0·537	0·787
7	0·044	0·294	0·544	0·794
8	0·050	0·300	0·550	0·800
9	0·056	0·306	0·556	0·806
10	0·062	0·312	0·562	0·812
11	0·069	0·319	0·569	0·819
12	0·075	0·325	0·575	0·825
13	0·081	0·331	0·581	0·831
14	0·087	0·337	0·587	0·837
15	0·094	0·344	0·594	0·844
16	0·100	0·350	0·600	0·850
17	0·106	0·356	0·606	0·856
18	0·112	0·362	0·612	0·862
19	0·119	0·369	0·619	0·869
20	0·125	0·375	0·625	0·875
21	0·131	0·381	0·631	0·881
22	0·137	0·387	0·637	0·887
23	0·144	0·394	0·644	0·894
24	0·150	0·400	0·650	0·900
25	0·156	0·406	0·656	0·906
26	0·162	0·412	0·662	0·912
27	0·169	0·419	0·669	0·919
28	0·175	0·425	0·675	0·925
29	0·181	0·431	0·681	0·931
30	0·187	0·437	0·687	0·937
31	0·194	0·444	0·694	0·944
32	0·200	0·450	0·700	0·950
33	0·206	0·456	0·706	0·956
34	0·212	0·462	0·712	0·962
35	0·219	0·469	0·719	0·969
36	0·225	0·475	0·725	0·975
37	0·231	0·481	0·731	0·981
38	0·237	0·487	0·737	0·987
39	0·244	0·494	0·744	0·994
40	0·250	0·500	0·750	1·000

N.B.—To convert Decimal Fractions of an Acre into Roods and Perches, multiply the decimal first by 4 and then by 40, preserving the same number of decimals in the product.

Example 1.

633·357 Acres.
4
1·428
40
A. R. P. 633 1 17 ..... 17·120

Example 2.

527·013 Acres.
4
·052
40
A. R. P. 527 0 2 ..... 2·080

PARISH OF DUNNING,

IN THE

COUNTY OF PERTH.

No. of Sheet.	No. on Plan.	Area in Acres.	Description.
CVIII. 8.	1	2·916	Arable.
,,	2	5·798	Marsh.
,,	3	2·393	Rough pasture.
,,	4	23·530	Arable, stream, & cart road.
,,	5	5·557	Arable.
,,	6	11·980	Arable & stream.
,,	7	·478	Rough pasture.
,,	8	17·662	Arable.
,,	9	4·141	River Earn.
,,	10	17·686	Arable & forest trees.
,,	11	·049	House & garden.
,,	12	·042	Arable.
,,	13	·158	House, garden, & waste.
,,	14	16·490	Arable & cart road.
,,	15	·260	Houses, garden, & waste.
,,	16	3·697	Turnpike road.
,,	17	·449	Arable.
,,	18	·635	Houses, yards, & waste.
,,	19	·405	Houses, garden, rough pasture, &c.
,,	20	·223	House, garden, & waste.
,,	21	1·232	Marsh.
,,	22	6·168	Arable.
,,	23	·346	Houses, garden, & waste.
,,	24	43·661	Arable & slope.
,,	25	12·383	Arable & slope.
,,	26	20·237	Arable.
,,	27	32·110	Arable & stream.
,,	28	·350	House, garden, & waste.
,,	29	8·672	Arable & slope.
,,	30	1·583	Marsh.
,,	31	1·452	Marsh.
,,	32	1·121	House, arable, & yard.
,,	33	1·906	Statute labor road.
,,	34	·806	Slope of railway.
CIX. 5.	35	18·718	Arable.
,,	36	·051	Arable.
,,	37	1·154	Furze.
,,	38	2·580	Arable.
,,	39	4·666	River Earn & shingle.
,,	40	13·672	Arable.
		287·417	*Carried forward.*

No. of Sheet.	No. on Plan.	Area in Acres.	Description.
		287·417	*Brought forward.*
CIX. 5.	41	7·620	Rough pasture.
,,	42	·327	Wood.
,,	43	8·058	Arable.
,,	44	4·923	Arable.
,,	45	·457	Wood & stream.
,,	46	27·708	Arable & streams.
,,	47	1·365	Houses, gardens, wood, road, &c.
,,	48	2·287	Arable & stream.
,,	49	6·158	Arable.
,,	50	12·418	Arable & stream.
,,	51	6·279	Arable & stream.
,,	52	2·505	Houses, garden, yards, arable, &c.
,,	53	·775	Private road.
,,	54	13·996	Arable.
,,	55	16·258	Arable & cart road.
,,	56	·085	Arable.
,,	57	23·594	Arable & cart road.
,,	58	13·924	Arable.
,,	59	3·502	Arable.
,,	60	15·370	Arable & stream.
,,	61	15·620	Arable & stream.
,,	62	14·574	Arable & stream.
,,	63	21·007	Scottish Central Railway.
,,	64	1·351	Arable.
,,	65	·111	Wood.
,,	66	11·107	Arable.
,,	67	14·287	Arable & cart road.
,,	68	5·021	Arable.
,,	69	4·313	Statute labor road.
,,	70	·810	Houses, gardens, yard, & road.
,,	71	5·720	Arable & cart road.
,,	72	7·580	Arable & stream.
,,	73	3·735	Arable & stream.
,,	74	3·421	Arable & cart road.
,,	75	30·993	Arable & stream.
,,	76	14·987	Arable, cart road, & stream.
,,	77	19·963	Arable, stream, & forest trees.
,,	78	23·145	Arable.
,,	79	14·555	River Earn.
,,	80	·209	Island.
,,	81	15·084	Arable & stream.
,,	82	35·245	Arable.
,,	83	20·706	Arable & stream.
,,	84	49·440	Arable, slope, & stream.
,,	85	22·265	Arable & cart road.
,,	86	2·539	Arable & stream.
,,	87	7·609	Arable.
,,	88	·494	House & waste.
,,	89	·221	House, garden, & waste.
,,	90	34·437	Arable.
		855·575	*Carried forward.*

No. of Sheet.	No. on Plan.	Area in Acres.	Description.
		855·575	*Brought forward.*
CIX. 5.	91	2·080	Arable, wood, & streams.
,,	92	1·798	Houses, garden, yard, stream, &c.
,,	93	·492	Wood.
,,	94	5·638	Arable.
,,	95	·690	Wood & stream.
,,	96	1·934	Arable.
,,	97	7·594	Arable & stream.
,,	98	·305	Garden & stream.
,,	99	·133	Mill dam.
,,	100	·535	Private road.
CIX. 6.	101	77·752	Arable & slope.
,,	102	·617	Marsh.
,,	103	2·594	River Earn.
,,	104	2·104	Houses, garden, yard, arable, &c.
,,	105	75·413	Arable.
,,	106	60·838	Arable.
,,	107	3·463	Statute labor road.
,,	108	36·901	Arable.
,,	109	4·755	Arable, furze, & forest trees.
,,	110	5·075	Arable.
,,	111	3·587	Arable.
,,	112	9·444	Arable.
,,	113	7·882	Arable.
,,	114	1·236	Houses, garden, yard, arable, &c.
CVIII. 12.	115	28·337	Arable & stream.
,,	116	17·416	Arable.
,,	117	3·533	Arable.
,,	118	16·713	Wood.
,,	119	12·801	Arable.
,,	120	10·038	Arable & cart road.
,,	121	24·722	Arable.
,,	122	10·636	Arable.
,,	123	16·593	Arable.
,,	124	10·970	Arable, forest trees, cart road, &c.
,,	125	·558	Houses, garden, yard, road, &c.
,,	126	53·079	Arable, cart road, & stream.
,,	127	28·191	Arable.
,,	128	·427	Houses, garden, yard, & waste.
,,	129	31·341	Arable & cart road.
,,	130	9·972	Arable.
,,	131	1·902	Wood.
,,	132	13·168	Arable & stream.
,,	133	7·610	Arable & cart road.
,,	134	6·401	Arable & cart road.
,,	135	14·217	Arable.
,,	136	2·249	Wood.
,,	137	12·945	Arable.
,,	138	19·687	Arable & cart road.
,,	139	7·303	Arable & stream.
,,	140	·327	Houses, garden, yard, & waste.
		1529·571	*Carried forward.*

No. of Sheet.	No. on Plan.	Area in Acres.	Description.
		1529·571	*Brought forward.*
CVIII. 12.	141	5·082	Arable.
,,	142	25·202	Arable.
CIX. 9.	143	7·973	Arable & stream.
,,	144	12·259	Arable & cart road.
,,	145	·743	Houses, garden, yards, road, &c.
,,	146	5·075	Arable.
,,	147	1·932	Private road.
,,	148	3·179	Arable.
,,	149	·995	Houses, garden, yard, & roads.
,,	150	2·750	Arable & stream.
,,	151	11·385	Arable & stream.
,,	152	10·483	Arable.
,,	153	10·139	Arable.
,,	154	8·466	Arable & cart roads.
,,	155	20·020	Arable.
,,	156	19·469	Arable & stream.
,,	157	42·135	Wood.
,,	158	23·810	Wood.
,,	159	19·261	Arable.
,,	160	28·261	Arable & pond.
,,	161	1·178	Houses, garden, yard, & waste.
,,	162	15·883	Arable & cart road.
,,	163	·215	Pond.
,,	164	3·727	Arable.
,,	165	4·611	Arable.
,,	166	25·982	Arable.
,,	167	39·585	Wood, carriage drive, & cart road.
,,	168	30·123	North Park.
,,	169	1·050	Houses, arable, & wood.
,,	170	13·446	Ornamental parks & stream.
,,	171	·261	Wood.
,,	172	25·468	North East Park.
,,	173	·225	Private road.
,,	174	·099	North Lodge & garden.
,,	175	5·039	Statute labor road.
,,	176	13·566	Arable.
,,	177	·487	Muir Quarry.
,,	178	11·086	Arable.
,,	179	10·913	Arable.
,,	180	9·815	Arable.
,,	181	8·197	Wood.
,,	182	6·172	Wood.
,,	183	63·411	Arable & slope.
,,	184	·371	Wood.
,,	185	18·036	Arable.
,,	186	25·565	Arable.
,,	187	4·210	Arable & cart road.
,,	188	1·019	Private road.
,,	189	2·207	Houses, garden, yard, arable, &c.
,,	190	7·688	Arable & streams.
		2137·825	*Carried forward.*

No. of Sheet.	No. on Plan.	Area in Acres.	Description.
		2137·825	*Brought forward.*
CIX. 9.	191	7·397	Arable & streams.
,,	192	5·969	Wood.
,,	193	16·032	East Park, &c.
,,	194	·460	Wood.
,,	195	·156	House, garden, & waste.
,,	196	·490	Arable.
,,	197	1·139	Dove cot & wood.
,,	198	8·798	Arable, stream, & garden.
,,	199	1·436	Public road.
,,	200	5·871	Arable.
,,	201	14·987	Arable & stream.
,,	202	1·767	Arable & stream.
,,	203	5·739	Houses, gardens, streams, &c.
,,	204	26·025	Arable, slopes, & stream.
,,	205	3·746	Rough pasture.
,,	206	·234	Arable, shingle, & forest trees.
,,	207	·392	Rough pasture & shingle.
,,	208	11·084	Arable, footpath, & forest trees.
,,	209	16·779	Arable & footpath.
,,	210	6·316	Arable, stream, & cart road.
,,	211	·347	Marsh, wood, & waste.
,,	212	5·069	Arable, stream, & footpath.
,,	213	3·196	Houses, garden, & ground.
,,	214	1·764	Arable & stream.
,,	215	2·853	Wood & stream.
,,	216	7·073	Arable.
,,	217	11·009	Arable & cart road.
,,	218	·362	Wood.
,,	219	1·194	Houses, garden, yard, road, &c.
,,	220	1·243	Rough pasture & stream.
,,	221	·218	Rough pasture.
,,	222	·324	Rough pasture, stream, & shingle.
,,	223	·083	Waste.
,,	224	13·754	Arable, cart road, & stream.
,,	225	12·167	Arable & stream.
,,	226	·181	Rough pasture.
,,	227	1·132	Arable.
,,	228	14·743	Arable.
,,	229	1·440	Arable.
,,	230	5·717	Arable & footpath.
,,	231	26·336	Arable.
,,	232	4·794	Arable.
,,	233	11·029	Stream.
,,	234	16·761	Arable.
,,	235	11·072	Wood.
,,	236	9·131	Wood.
,,	237	·197	Private road.
,,	238	9·092	Arable & footpath.
,,	239	17·316	Arable & cart road.
,,	240	7·715	Arable & stream.
		2469·954	*Carried forward.*

No. of Sheet.	No. on Plan.	Area in Acres.	Description.
		2469·954	*Brought forward.*
CIX. 9.	241	7·423	Statute labor road.
,,	242	8·750	Arable & cart road.
,,	243	5·124	Arable & stream.
,,	244	4·926	Rough pasture & furze.
,,	245	4·586	Arable & stream.
,,	246	12·567	Arable & stream.
,,	247	8·855	Arable & cart road.
,,	248	6·657	Arable & cart road.
CIX. 10.	249	22·512	Arable.
,,	250	16·751	Arable.
,,	251	15·201	Arable & stream.
,,	252	14·899	Arable & stream.
,,	253	17·748	Arable.
,,	254	3·305	Wood.
,,	255	6·908	Arable.
,,	256	13·048	Arable.
,,	257	·845	Wood.
,,	258	12·126	Arable.
,,	259	2·988	Arable.
,,	260	2·389	Arable.
,,	261	25·068	Wood.
,,	262	20·436	Arable.
,,	263	19·231	Arable & stream.
,,	264	14·081	Arable.
,,	265	1·231	Houses, garden, yards, arable, &c.
,,	266	27·555	Arable & cart road.
,,	267	9·943	Arable.
,,	268	6·660	Arable.
,,	269	2·835	Arable.
,,	270	4·518	Arable & stream.
,,	271	14·378	Arable.
,,	272	12·820	Arable.
,,	273	6·173	Statute labor road.
,,	274	6·992	Arable.
,,	275	4·984	Arable.
,,	276	1·733	Arable & stream.
,,	277	·159	House & garden.
,,	278	·311	House, garden, & wood.
,,	279	1·018	House, arable, & cart roads.
,,	280	6·731	House, garden, & grounds.
,,	281	23·459	Arable & cart road.
,,	282	9·079	Arable.
,,	283	17·747	Arable, rough pasture, quarry, &c.
,,	284	6·587	Arable & stream.
,,	285	10·846	Arable & stream.
,,	286	15·136	Arable.
,,	287	8·155	Arable & cart road.
,,	288	28·863	Arable, rough pasture, &c.
,,	289	29·596	Arable & rough pasture.
,,	290	6·925	Arable.
		3000·812	*Carried forward.*

No. of Sheet.	No. on Plan.	Area in Acres.	Description.
		3000·812	*Brought forward.*
CIX. 10.	291	17·186	Arable & stream.
,,	292	1·316	House, garden, yards, & arable.
,,	293	·136	Pond.
CIX. 11.	294	24·439	Arable & cart roads.
,,	295	1·986	Private road.
CVIII. 16.	296	30·245	Arable.
,,	297	1·432	Statute labor road.
,,	298	·117	House & garden.
,,	299	37·915	Arable.
,,	300	9·250	Scottish Central Railway.
,,	301	3·031	Arable.
,,	302	1·336	Arable.
,,	303	3·224	Arable & stream.
,,	304	1·835	Houses, garden, arable, & waste.
,,	305	16·765	Arable.
,,	306	21·152	Arable & forest trees.
,,	307	3·706	Arable & stream.
,,	308	23·557	Arable & cart road.
,,	309	14·609	Wood.
,,	310	2·042	Marsh.
,,	311	71·177	Arable, cart road, & stream.
,,	312	·353	Houses, garden, yards, & waste.
,,	313	3·346	Wood.
,,	314	10·584	Arable.
,,	315	15·122	Wood.
,,	316	72·474	Arable.
,,	317	·302	House & gardens.
,,	318	32·850	Arable.
,,	319	·745	Arable.
,,	320	16·231	Loch.
,,	321	3·112	Statute labor road.
,,	322	17·410	Arable.
,,	323	23·180	Arable.
,,	324	27·393	Arable, rough pasture, &c.
,,	325	22·540	Arable.
,,	326	·672	Arable.
,,	327	13·551	Arable & stream.
,,	328	38·468	Arable, cart road, stream, &c.
,,	329	2·664	Arable, cart road, & stream.
,,	330	·793	Houses, garden, yard, & waste.
,,	331	7·157	Arable.
,,	332	12·789	Arable.
,,	333	·449	Private road.
,,	334	·918	Houses, garden, yard, & waste.
,,	335	23·550	Arable, cart road, & stream.
,,	336	18·362	Arable.
,,	337	2·495	Wood.
,,	338	43·880	Arable & cart road.
,,	339	42·630	Arable & cart road.
,,	340	8·828	Arable.
		3750·116	*Carried forward.*

No. of Sheet.	No. on Plan.	Area in Acres.	Description.
		3750·116	*Brought forward.*
CVIII. 16.	341	2·633	Arable.
,,	342	·142	House, garden, & waste.
,,	343	·131	House, garden, & waste.
,,	344	24·582	Arable & cart road.
,,	345	10·407	Arable.
,,	346	10·089	Arable.
,,	347	9·009	Statute labor road.
,,	348	13·425	Arable.
,,	349	15·065	Arable.
,,	350	2·485	Moss.
,,	351	·589	Wood.
,,	352	15·965	Arable, stream, & cart road.
,,	353	1·832	Houses, garden, yards, furze, &c.
,,	354	·141	Pond.
,,	355	15·781	Arable.
,,	356	14·355	Arable, stream, & rough pasture.
,,	357	14·605	Arable & stream.
CIX. 13.	358	8·043	Arable.
,,	359	1·848	Wood.
,,	360	16·782	Arable & forest trees.
,,	361	·641	Wood.
,,	362	·484	Wood.
,,	363	12·380	Arable & stream.
,,	364	6·163	Wood.
,,	365	10·426	Arable
,,	366	8·057	Arable, cart road, & stream.
,,	367	7·416	Arable, cart road, & stream.
,,	368	2·708	Houses, garden, wood, road, &c.
,,	369	·352	House, garden, & waste.
,,	370	3·926	Wood.
,,	371	2·188	Garden.
,,	372	·433	Carriage drive.
,,	373	10·743	Dunerub & ornamental grounds.
,,	374	8·176	East Park.
,,	375	·532	Wood.
,,	376	12·715	Three Fir Trees Park.
,,	377	2·591	Wood & footpath.
,,	378	·543	Carriage drive.
,,	379	23·737	South Park.
,,	380	8·770	Wood, stream, & footpath.
,,	381	18·162	Arable & forest trees.
,,	382	9·765	Arable.
,,	383	1·630	Arable & stream.
,,	384	·263	Wood & cart road.
,,	385	2·005	Houses, garden, yard, stream, &c.
,,	386	·635	Arable & stream.
,,	387	·112	Pond.
,,	388	23·204	Arable, slope, footpath, &c.
,,	389	·932	Wood.
,,	390	·383	Wood.
		4108·097	*Carried forward.*

No. of Sheet.	No. on Plan.	Area in Acres.	Description.
		4108·097	*Brought forward.*
CIX. 13.	391	1·277	Moss.
,,	392	·457	Houses, garden, & waste.
,,	393	·946	Rough pasture & cart road.
,,	394	5·045	Arable.
,,	395	·150	Pond.
,,	396	·176	Pond.
,,	397	8·411	Arable & stream.
,,	398	·836	Houses, garden, road, & waste.
,,	399	9·915	Arable, cart road, &c.
,,	400	8·565	Arable, streams, & forest trees.
,,	401	4·621	Arable, streams, & forest trees.
,,	402	16·831	Arable & stream.
,,	403	·272	Quarry.
,,	404	17·560	Arable & cart road.
,,	405	·101	Wood.
,,	406	13·626	Arable.
,,	407	·321	Wood & stream.
,,	408	·124	Wood.
,,	409	1·827	Arable & trees.
,,	410	4·692	Wood & streams.
,,	411	·538	Wood.
,,	412	6·601	Arable.
,,	413	11·609	Arable, wood, & stream.
,,	414	7·226	Arable & stream.
,,	415	12·916	Arable, stream, & cart roads.
,,	416	13·477	Arable & stream.
,,	417	6·442	Arable.
,,	418	·919	Wood.
,,	419	·424	Arable & cart road.
,,	420	·131	Mill dam.
,,	421	7·596	Arable & cart road.
,,	422	·586	Arable.
,,	423	·780	Houses, garden, streams, & waste.
,,	424	·358	Dunning Quarry.
,,	425	1·164	Furze.
,,	426	·532	Private road.
,,	427	8·773	Arable.
,,	428	·111	South Lodge & garden.
,,	429	18·762	Three Fir Trees Park.
,,	430	2·635	Wood, &c.
,,	431	12·093	Arable.
,,	432	1·163	Arable & footpath.
,,	433	1·241	Garden.
,,	434	·919	Garden.
,,	435	1·153	Garden.
,,	436	·614	Garden.
,,	437	1·194	Houses, gardens, & waste.
,,	438	·807	Houses, gardens, & waste.
,,	439	·920	Arable.
,,	440	·094	Arable.
		4325·628	*Carried forward.*

No. of Sheet.	No. on Plan.	Area in Acres.	Description.
		4325·628	*Brought forward.*
CIX. 13.	441	·761	Arable.
,,	442	·746	Houses, garden, yards, road, &c.
,,	443	1·729	Garden.
,,	444	·964	Houses, garden, & waste.
,,	445	1·397	Houses, garden, & waste.
,,	446	1·212	Houses, gardens, & waste.
,,	447	5·095	Arable.
,,	448	3·858	Arable.
,,	449	1·327	Houses, gardens, & waste.
,,	450	·187	Houses & waste.
,,	451	1·717	Public road.
,,	452	1·554	Church, school, houses, gardens, &c.
,,	453	1·974	Houses, gardens, arable, & waste.
,,	454	1·789	Public roads.
,,	455	6·169	Arable & stream.
,,	456	·958	Houses, garden, & waste.
,,	457	1·620	Houses, garden, & waste.
,,	458	·955	Houses, garden, & waste.
,,	459	·965	Houses, garden, & waste.
,,	460	·210	Houses, gardens, & waste.
,,	461	1·901	Houses, gardens, & waste.
,,	462	9·399	Arable.
,,	463	10·653	Arable.
,,	464	37·597	Arable & stream.
,,	465	11·845	Arable & stream.
,,	466	·363	Wood.
,,	467	2·454	Public road.
,,	468	29·623	Arable & cart roads.
,,	469	·275	Houses, gardens, & waste.
,,	470	4·012	Rough pasture, furze, & quarry.
,,	471	·116	House & arable.
,,	472	·309	Wood.
,,	473	12·130	Arable & stream.
,,	474	7·357	Arable & stream.
,,	475	26·986	Arable.
,,	476	23·847	Arable.
,,	477	·523	Houses, garden, yard, & waste.
,,	478	7·308	Arable & cart road.
,,	479	·900	Arable.
,,	480	2·612	Arable.
,,	481	·177	Mill dam.
,,	482	·977	Houses, garden, road, & waste.
,,	483	1·091	Arable & stream.
,,	484	·534	Bleaching green & footpath.
,,	485	·778	Quarry.
,,	486	1·104	Garden.
,,	487	·738	Arable, slope, & footpath.
,,	488	·413	Public road.
,,	489	4·761	Arable.
,,	490	13·648	Arable.
		4575·246	*Carried forward.*

No. of Sheet.	No. on Plan.	Area in Acres.	Description.
		4575·246	*Brought forward.*
CIX. 13.	491	47·707	Arable & stream.
,,	492	10·818	Arable.
,,	493	1·309	Wood, &c.
,,	494	·109	Lodge & garden.
,,	495	·747	Wood & footpath.
,,	496	1·189	Wood & footpath.
,,	497	8·788	Wood & footpaths.
,,	498	3·745	Houses, gardens, & waste.
,,	499	·936	Public road.
,,	500	6·871	Houses, gardens, arable, & waste.
,,	501	11·548	Arable & streams.
,,	502	7·995	Arable & stream.
,,	503	9·292	Arable & stream.
,,	504	5·704	Arable & stream.
,,	505	11·375	Arable & stream.
,,	506	18·228	Arable & stream.
,,	507	14·259	Arable & stream.
,,	508	·563	House, garden, & wooded slope.
,,	509	·261	Saw mill & waste.
,,	510	·270	Wood.
,,	511	1·580	Arable.
,,	512	·442	Wood & footpath.
,,	513	17·629	Arable & forest trees.
,,	514	17·180	Ornamental park.
,,	515	·969	Wood.
,,	516	·569	Carriage drive.
,,	517	2·463	Houses & ornamental ground.
,,	518	1·091	Wood.
,,	519	13·076	Arable & forest trees.
,,	520	1·071	Wood & footpath.
,,	521	6·322	Arable.
,,	522	5·319	Wood, stream, & footpath.
,,	523	·277	Private road.
,,	524	2·434	Wood & stream.
,,	525	18·168	Arable, cart road, & wood.
CIX. 14.	526	8·159	Arable.
,,	527	·509	Public road.
,,	528	9·491	Arable.
,,	529	·452	House & gardens.
,,	530	·521	Houses, garden, yards, & waste.
,,	531	11·198	Arable & stream.
,,	532	·119	Houses & garden.
,,	533	9·387	Arable.
,,	534	·862	Wood & stream.
,,	535	10·472	Arable.
,,	536	17·734	Arable.
,,	537	·459	Wood.
,,	538	9·387	Arable.
,,	539	24·597	Ornamental park.
,,	540	·448	Wood & stream.
		4929·345	*Carried forward.*

No. of Sheet.	No. on Plan.	Area in Acres.	Description.
		4929·345	*Brought forward.*
CIX. 14.	541	1·225	Ornamental ground.
,,	542	12·516	Wood & footpaths.
,,	543	·204	Drying green.
,,	544	7·244	Wood, quarry, & footpath.
,,	545	16·293	Wood.
,,	546	·850	Wood & footpath.
,,	547	9·390	Arable.
,,	548	·726	Private road.
,,	549	·669	Arable & stream.
,,	550	10·074	Arable & stream.
,,	551	2·186	Houses, garden, yard, wood, &c.
,,	552	·274	House, cart road, stream, & waste.
,,	553	·360	House, gardens, & waste.
,,	554	1·921	Wood & streams.
,,	555	·816	Wood.
,,	556	21·164	Arable.
,,	557	24·310	Arable.
,,	558	·726	Wood.
,,	559	11·998	Arable.
,,	560	11·466	Arable.
,,	561	2·303	Wood.
,,	562	·316	Pond.
,,	563	6·640	Wood, old quarry, &c.
,,	564	22·177	Arable.
,,	565	2·131	Private road.
,,	566	31·786	Wood.
,,	567	·401	Wood.
,,	568	3·495	Wood.
,,	569	6·388	Arable & stream.
,,	570	8·324	Arable.
,,	571	1·398	Wood.
,,	572	7·004	Arable & cart road.
,,	573	2·285	Wood & pond.
,,	574	1·057	Arable.
,,	575	·369	Wood & cart road.
,,	576	·307	Drying green.
,,	577	·216	Pond.
,,	578	9·070	Wood, stream, & footpath.
,,	579	9·909	Arable & forest trees.
,,	580	4·716	Arable & forest trees.
,,	581	1·010	Wood, footpath, & streams.
,,	582	9·407	Arable & stream.
,,	583	2·611	Wood.
,,	584	·737	Wood.
,,	585	14·017	Arable.
,,	586	19·359	Arable.
,,	587	·584	Wood.
,,	588	16·321	Arable.
,,	589	·341	Wood.
,,	590	14·600	Arable & streams.
		5263·036	*Carried forward.*

No. of Sheet.	No. on Plan.	Area in Acres.	Description.
		5263·036	*Brought forward.*
CIX. 14.	591	13·917	Arable & stream.
,,	592	5·676	Arable, cart road, & stream.
,,	593	5·018	Arable & stream.
,,	594	1·438	Wood.
,,	595	2·216	Houses, garden, ground, & waste.
,,	596	2·019	Arable.
,,	597	·610	Wood & stream.
,,	598	1·759	Wood.
,,	599	25·472	Arable & cart road.
,,	600	27·037	Arable & cart road.
,,	601	5·108	Arable.
,,	602	21·061	Wood & footpath.
,,	603	8·562	Arable & pond.
,,	604	·504	Quarry.
,,	605	19·961	Arable & cart roads.
,,	606	5·000	Arable & cart road.
,,	607	·456	Houses, garden, yards, & waste.
,,	608	·927	Public road.
,,	609	7·947	Arable.
,,	610	5·819	Wood & stream.
,,	611	·746	Public road.
,,	612	17·074	Arable & stream.
,,	613	24·105	Arable.
,,	614	1·735	Rough pasture.
,,	615	·456	Wood & stream.
,,	616	22·569	Arable & streams.
,,	617	1·290	Wood, stream, & quarry.
,,	618	9·819	Arable & cart road.
,,	619	2·126	Public road.
,,	620	1·717	Houses, garden, yard, arable, &c.
,,	621	1·582	Wood & stream.
,,	622	5·437	Rough pasture & cart road.
,,	623	16·031	Arable & streams.
,,	624	3·549	Rough pasture & furze.
,,	625	9·128	Arable, rough pasture, & stream.
,,	626	12·349	Arable & streams.
,,	627	63·538	Arable, rough pasture, ruins, &c.
,,	628	15·114	Arable.
,,	629	2·371	Houses, garden, yard, arable, &c.
,,	630	·383	Pond.
,,	631	1·072	Public road.
,,	632	17·239	Arable.
,,	633	20·392	Arable.
,,	634	15·034	Arable, streams, & ruins.
,,	635	3·593	Arable & furze.
,,	636	2·026	Arable.
,,	637	·441	Arable & ruins.
CIX. 15.	638	11·969	Arable.
,,	639	16·653	Arable & stream.
,,	640	·393	Reservoir.
		5723·474	*Carried forward.*

No. of Sheet.	No. on Plan.	Area in Acres.	Description.
		5723·474	*Brought forward.*
CIX. 15.	641	276·844	Rough pasture, furze, cart road, &c.
,,	642	5·198	Loch.
,,	643	2·221	Arable.
,,	644	·866	House, garden, arable, & waste.
,,	645	21·591	Arable.
,,	646	22·475	Rough pasture & furze.
CXVIII. 4.	647	2·508	Arable.
,,	648	12·262	Arable.
,,	649	7·614	Rough pasture, stream, & trees.
,,	650	9·778	Arable & forest trees.
,,	651	4·012	Wood.
,,	652	·537	Houses, garden, yards, & waste.
,,	653	·560	Private road.
,,	654	11·648	Arable & forest trees.
,,	655	15·087	Arable, slope, & furze.
,,	656	1·785	Wood.
,,	657	·691	Wood & stream.
,,	658	2·983	Rough pasture & forest trees.
,,	659	7·902	Arable & wood.
,,	660	8·369	Rough pasture & forest trees.
,,	661	25·120	Rough pasture, furze, & streams.
,,	662	5·891	Arable & streams.
,,	663	4·734	Furze.
,,	664	4·733	Arable & cart road.
,,	665	·140	Wood.
,,	666	·678	Rough pasture.
,,	667	136·326	Rough pasture, rocks, furze, &c.
,,	668	·371	Arable & ruins.
,,	669	1·406	Rough pasture.
,,	670	12·848	Arable, rough pasture, & stream.
,,	671	48·974	Rough pasture, furze, & streams.
,,	672	621·990	Rough pasture, furze, rocks, &c.
,,	673	85·100	Rough pasture, furze, & stream.
CXIX. 1.	674	2·868	Arable & stream.
,,	675	12·256	Arable & cart road.
,,	676	13·233	Arable, stream, slope, & cart road.
,,	677	4·372	Arable & rough pasture.
,,	678	4·892	Arable.
,,	679	1·463	House, wood, footpath, & stream.
,,	680	·417	Private road & gardens.
,,	681	12·517	Arable & trees.
,,	682	·418	Rough pasture & quarry.
,,	683	7·514	Arable & cart road.
,,	684	4·847	Arable & slope.
,,	685	·492	Houses, garden, yards, & waste.
,,	686	12·874	Arable & cart road.
,,	687	·711	Rough pasture.
,,	688	30·753	Rough pasture, furze, & streams.
,,	689	29·686	Wood, stream, cart road, & rocks.
,,	690	1·199	Rough pasture & trees.
		7227·228	*Carried forward.*

No. of Sheet.	No. on Plan.	Area in Acres.	Description.
		7227·228	*Brought forward.*
CXIX. 1.	691	2·666	Furze.
,,	692	7·471	Arable & furze.
,,	693	3·436	Arable, furze, & slope.
,,	694	26·128	Wood & cart roads.
,,	695	1·340	Rough pasture & quarry.
,,	696	9·503	Arable & cart road.
,,	697	17·593	Arable.
,,	698	4·839	Arable.
,,	699	7·822	Arable.
,,	700	16·087	Rough pasture, furze, & stream.
,,	701	37·190	Arable & furze.
,,	702	19·997	Arable, cart road, & stream.
,,	703	15·567	Arable.
,,	704	9·505	Arable, rough pasture, & stream.
,,	705	12·413	Arable & cart road.
,,	706	18·536	Arable.
,,	707	·487	Wood & stream.
,,	708	·738	Wood, stream, & rough pasture.
,,	709	1·281	Wood.
,,	710	·968	Private road.
,,	711	·542	Wood.
,,	712	1·990	Wood & cart road.
,,	713	·703	Wood.
,,	714	·608	Wood & streams.
,,	715	1·403	Houses, garden, & ground.
,,	716	1·265	Wood.
,,	717	7·570	Arable, slope, & stream.
,,	718	·672	Wooded slope.
,,	719	3·685	Rough pasture, slope, & streams.
,,	720	1·285	Houses, garden, yards, arable, &c.
,,	721	2·422	Wood, cart road, & stream.
,,	722	7·846	Arable, rough pasture, & stream.
,,	723	11·364	Arable & slope.
,,	724	6·260	Furze, cart road, slope, & stream.
,,	725	6·679	Arable.
,,	726	20·904	Rough pasture, furze, stream, &c.
,,	727	2·639	Wooded slope & streams.
,,	728	11·077	Arable & stream.
,,	729	·664	Wood.
,,	730	·622	Wood & stream.
,,	731	13·237	Arable, furze, stream, & trees.
,,	732	11·427	Arable.
,,	733	·493	Wood.
,,	734	3·983	Wood & streams.
,,	735	8·399	Arable & stream.
,,	736	12·718	Arable.
,,	737	8·688	Arable, &c.
,,	738	·120	House, garden, & waste.
,,	739	9·364	Wood.
,,	740	10·363	Arable & stream.
		7609·787	*Carried forward.*

No. of Sheet.	No. on Plan.	Area in Acres.	Description.
		7609·787	*Brought forward.*
CXIX. 1.	741	8·321	Arable, rough pasture, & footpath.
,,	742	1·261	Houses, garden, arable, & waste.
,,	743	18·233	Arable & marsh.
,,	744	·198	Road.
,,	745	17·460	Arable & rough pasture.
,,	746	11·533	Arable & stream.
,,	747	17·488	Arable & trees.
,,	748	12·638	Arable & rough pasture.
,,	749	8·005	Arable & stream.
,,	750	20·952	Arable, rough pasture, & stream.
,,	751	21·370	Arable, rough pasture, &c.
,,	752	1·043	Private road.
,,	753	13·725	Wood & rough pasture.
,,	754	20·410	Arable, rough pasture, pond, &c.
,,	755	5·633	Arable.
,,	756	8·608	Arable, furze, & stream.
,,	757	8·737	Arable, old quarry, & stream.
,,	758	8·255	Arable.
,,	759	7·477	Arable.
,,	760	17·029	Arable, cart road, stream, &c.
,,	761	4·338	Arable.
,,	762	1·086	Houses, garden, arable, yard, &c.
,,	763	1·358	Arable.
,,	764	13·284	Arable & stream.
,,	765	19·835	Statute labor road.
,,	766	1·455	Furze & stream.
CXIX. 2.	767	1·298	Rough pasture.
,,	768	·523	House, garden, wood, & road.
,,	769	45·701	Wood, rocks, & stream.
,,	770	41·527	Arable & stream.
,,	771	4·449	Arable.
,,	772	6·469	Wood.
,,	773	13·577	Wood & stream.
,,	774	·601	Rough pasture.
,,	775	27·206	Arable.
,,	776	6·605	Rough pasture.
,,	777	29·819	Arable, stream, & cart road.
,,	778	·765	Houses, garden, yard, & waste.
,,	779	7·888	Arable & cart road.
,,	780	9·013	Arable.
,,	781	2·918	Rough pasture & streams.
,,	782	24·234	Arable, furze, & streams.
,,	783	2·494	Rough pasture, furze, & rocks.
,,	784	1·716	Rough pasture, furze, & rocks.
,,	785	31·013	Arable, rough pasture, &c.
,,	786	9·811	Wood.
,,	787	·905	Houses, garden, yard, & waste.
,,	788	9·069	Statute labor road.
,,	789	18·947	Arable & streams.
,,	790	20·658	Arable, rough pasture, &c.
		8196·725	*Carried forward.*

No. of Sheet.	No. on Plan.	Area in Acres.	Description.
		8196·725	*Brought forward.*
CXIX. 2.	791	40·965	Arable & stream.
,,	792	·549	Houses, garden, yard, & waste.
,,	793	·792	Rough pasture.
,,	794	1·377	Rough pasture & furze.
,,	795	8·145	Arable & cart road.
,,	796	·163	House, garden, & waste.
,,	797	3·286	Arable, cart road, & stream.
,,	798	1·204	Rough pasture & stream.
,,	799	7·114	Arable.
,,	800	17·952	Arable, slope, & streams.
,,	801	28·517	Arable & streams.
,,	802	·088	Old quarry.
,,	803	34·222	Arable, stream, & furze.
,,	804	6·020	Arable & cart road.
,,	805	156·456	Rough pasture, furze, stream, &c.
,,	806	48·902	Wood.
,,	807	14·515	Heathy pasture & furze.
,,	808	19·479	Arable & stream.
,,	809	21·140	Arable, stream, & furze.
,,	810	·912	Rough pasture, stream, & rocks.
,,	811	16·031	Arable, stream, cart road, & furze.
,,	812	·868	Rough pasture, furze, & stream.
,,	813	·787	House, garden, arable, yard, &c.
,,	814	27·650	Arable & stream.
,,	815	2·226	Rough pasture & rocks.
,,	816	5·577	Arable & stream.
,,	817	1·115	Arable, stream, & cart road.
,,	818	16·192	Heathy pasture, furze, quarry, &c.
,,	819	3·606	Rough pasture.
,,	820	20·533	Wood & cart road.
,,	821	3·432	Arable.
,,	822	15·828	Arable & stream.
,,	823	17·759	Arable, cart road, & stream.
,,	824	15·885	Arable, stream, & cart road.
,,	825	7·283	Arable & stream.
,,	826	6·527	Arable & streams.
,,	827	22·440	Arable, streams, & cart road.
,,	828	2·137	Heathy pasture.
CXIX. 3.	829	·107	House, ruin, & garden.
,,	830	52·448	Rough pasture, furze, & stream.
,,	831	110·420	Heathy pasture & furze.
,,	832	15·745	Arable & rough pasture.
,,	833	9·762	Arable & stream.
,,	834	30·550	Arable, cart road, & stream.
,,	835	38·228	Arable, furze, & cart road.
,,	836	1·741	Furze.
,,	837	4·525	Furze & stream.
,,	838	5·735	Furze & cart road.
,,	839	9·249	Rough pasture, furze, stream, &c.
,,	840	17·798	Arable, cart road, & stream.
		9090·707	*Carried forward.*

No. of Sheet.	No. on Plan.	Area in Acres.	Description.
		9090·707	*Brought forward.*
CXIX. 3.	841	·618	Houses, garden, yards, & waste.
,,	842	14·105	Arable.
,,	843	80·691	Heathy & rough pasture.
,,	844	61·637	Heathy pasture, streams, &c.
,,	845	14·554	Heathy pasture, & furze.
,,	846	1·833	Arable.
,,	847	50·187	Heathy pasture & old quarry.
,,	848	21·785	Arable.
,,	849	1·307	Public road.
,,	850	10·719	Arable.
,,	851	16·732	Arable, old quarry, & cart road.
,,	852	7·133	Arable.
,,	853	·638	Wood.
,,	854	3·570	Wood.
CXVIII. 8.	855	2·288	Moss.
,,	856	1·751	Rough pasture & slope.
,,	857	·955	Moss.
,,	858	2·158	Moss.
,,	859	2·830	Marsh.
,,	860	662·109	Rough & heathy pasture & streams.
CXIX. 5.	861	175·099	Heathy pasture & streams.
,,	862	236·384	Heathy pasture, streams, &c.
,,	863	24·780	Rough pasture, cart road, &c.
,,	864	7·897	Arable.
,,	865	7·986	Arable.
,,	866	·853	Houses, gardens, yards, & waste.
,,	867	13·880	Arable & cart road.
,,	868	16·146	Rough pasture, streams, & slopes.
,,	869	41·046	Rough pasture & streams.
,,	870	·493	Rough pasture.
,,	871	5·462	Arable.
,,	872	·132	Ruins & arable.
,,	873	·167	Private road.
,,	874	·511	Houses, garden, yards, & waste.
,,	875	1·743	Arable.
,,	876	177·428	Rough pasture & streams.
,,	877	·213	Old quarry.
,,	878	·244	Houses & garden.
CXIX. 6.	879	7·158	Arable & cart road.
,,	880	5·759	Rough pasture & cart road.
,,	881	1·260	Rough pasture.
,,	882	14·038	Arable & stream.
,,	883	·955	Rough pasture.
,,	884	8·204	Arable & stream.
,,	885	45·819	Arable, stream, & rough pasture.
,,	886	100·404	Rough pasture, streams, & cart road.
,,	887	124·123	Rough heathy pasture, streams, &c.
,,	888	314·086	Rough pasture, streams, & cart road.
,,	889	·252	Ruins & arable.
,,	890	2·117	Curling pond.
		11382·946	*Carried forward.*

No. of Sheet.	No. on Plan.	Area in Acres.	Description.
		11382·946	*Brought forward.*
CXIX. 6.	891	·095	Island.
,,	892	103·123	Rough pasture, streams, & cart road.
,,	892a	1·870	Arable.
,,	893	84·122	Rough pasture, streams, & pond.
,,	894	·950	Houses, garden, yards, & waste.
,,	895	51·308	Wood.
,,	896	19·999	Heathy pasture & stream.
,,	897	38·658	Rough pasture & streams.
,,	898	·774	Wood & stream.
,,	899	1·105	Wood & stream.
,,	900	30·754	Arable & stream.
,,	901	·985	Wood & stream.
,,	902	25·716	Arable.
,,	903	34·968	Arable & stream
,,	904	44·952	Rough pasture.
,,	905	11·546	Arable.
,,	906	23·491	Arable & stream.
,,	907	·691	Rough pasture.
,,	908	26·764	Arable, cart road, & stream.
,,	909	·363	Rough pasture & stream.
,,	910	5·520	Water of May.
CXIX. 7.	911	40·239	Arable.
,,	912	7·162	Wood & stream.
,,	913	·834	Wood.
,,	914	15·655	Arable & cart road.
,,	915	·584	Wood.
,,	916	27·593	Arable & cart road.
,,	917	14·233	Arable.
,,	918	4·874	Rough pasture & streams.
,,	919	·204	Shingle, &c.
,,	920	·052	Waste, &c.
,,	921	·250	Shingle.
,,	922	4·979	Arable & shingle.
,,	923	3·440	Arable & cart road.
,,	924	19·130	Arable, cart road, & quarry.
,,	925	·396	House, garden, & wood.
,,	926	4·264	Rough pasture, furze, & stream.
,,	927	21·628	Arable.
,,	928	·905	House & arable.
,,	929	·657	Arable.
,,	930	·162	Garden.
,,	931	·245	Arable.
,,	932	·801	Houses, garden, & waste.
,,	933	·923	Arable.
,,	934	·376	Private road.
,,	935	12·011	Arable.
,,	936	·422	Arable.
,,	937	·079	Shingle.
,,	938	1·288	Wood.
,,	939	17·301	Arable & slopes.
		12091·387	*Carried forward.*

No. of Sheet.	No. on Plan.	Area in Acres.	Description.
		12091·387	*Brought forward.*
CXIX. 7.	940	·915	Marsh.
,,	941	12·843	Arable & slope.
,,	942	17·229	Arable & slopes.
,,	943	14·473	Arable & furze.
,,	944	·368	Waste.
,,	945	3·216	Slope & stream.
,,	946	·146	Arable.
CXIX. 9.	947	280·913	Rough heathy pasture, streams, &c.
,,	948	12·216	Arable & rough pasture.
,,	949	·980	Houses, gardens, yards, arable, &c.
,,	950	3·040	Houses, rough pasture, streams, &c.
,,	951	2·523	Arable & rough pasture.
,,	952	3·611	Rough pasture.
,,	953	8·854	Arable, slope, & cart road.
,,	954	1·854	Rough pasture.
,,	955	21·124	Rough pasture & stream.
,,	956	4·240	Rough pasture & stream.
,,	957	21·379	Rough pasture & stream.
,,	958	226·623	Rough pasture & marsh.
,,	959	8·860	Rough pasture.
,,	960	5·650	Arable.
,,	961	7·278	Arable.
,,	962	1·602	Houses, garden, yard, arable, &c.
,,	963	12·395	Arable.
,,	964	7·400	Arable & slope.
,,	965	165·252	Rough pasture, stream, & rocks.
,,	966	1·481	Rough pasture.
,,	967	80·105	Arable & cart road.
,,	968	53·430	Rough pasture, streams, slope, &c.
CXIX. 10.	969	12·367	Arable.
,,	970	3·396	Rough pasture.
,,	971	12·126	Arable.
,,	972	4·977	Arable & streams.
,,	973	2·829	Rough pasture, stream, & shingle.
,,	974	·499	House, ruin, & arable.
,,	975	21·327	Rough pasture & slope.
,,	976	3·772	Wood & stream.
,,	977	46·574	Rough pasture & cart road.
,,	978	47·567	Rough pasture & shingle.
,,	979	·685	Houses, arable, & waste.
,,	980	·105	Waste.
,,	981	4·247	Arable.
,,	982	·199	Waste.
,,	983	·976	Rough pasture.
,,	984	21·086	Rough pasture & streams.
,,	985	7·580	Arable & cart road.
,,	986	15·029	Arable.
,,	987	5·611	Arable & cart road.
,,	988	3·619	Arable, stream, & cart road.
,,	989	·263	Waste.
		13286·221	*Carried forward.*

No. of Sheet.	No. on Plan.	Area in Acres.	Description.
		13286·221	*Brought forward.*
CXIX. 10.	990	·370	Houses, garden, & arable.
,,	991	5·276	Arable, slope, cart road, & stream.
,,	992	14·249	Arable & cart road.
,,	993	·783	Houses, garden, wood, & waste.
,,	994	·746	Arable.
,,	995	·848	House, garden, wood, stream, &c.
,,	996	1·269	Arable, footpath, & stream.
,,	997	·313	Wood & stream.
,,	998	1·668	Arable, stream, & footpath.
,,	999	1·990	Furze & cart road.
,,	1000	20·394	Arable & stream.
,,	1001	8·775	Arable.
,,	1002	13·931	Arable & slope.
,,	1003	·118	Waste.
,,	1004	·391	Arable.
,,	1005	17·479	Arable, furze, & cart road.
,,	1006	·114	Waste.
,,	1007	·439	Arable.
,,	1008	2·252	Arable & cart road.
,,	1009	10·026	Arable & streams.
,,	1010	2·858	Arable & streams.
,,	1011	19·578	Rough pasture & cart roads.
,,	1012	2·729	Arable & streams.
,,	1013	·797	Rough pasture.
,,	1014	·237	Arable & shingle.
,,	1015	·655	Arable & shingle.
,,	1016	3·168	Rough pasture & cart road.
,,	1017	3·673	Wooded slope & stream.
,,	1018	2·167	Arable & rough pasture.
,,	1019	1·812	Houses, garden, arable, & waste.
,,	1020	·986	Rough pasture.
,,	1021	5·781	Arable, cart road, & stream.
,,	1022	12·900	Arable & stream.
,,	1023	6·542	Rough pasture & cart road.
,,	1024	34·387	Arable, cart roads, & stream.
,,	1025	1·998	Houses, garden, yards, arable, &c.
,,	1026	·306	Arable.
,,	1027	11·321	Arable & cart road.
,,	1028	1·489	Rough pasture.
,,	1029	9·571	Arable.
,,	1030	·151	Waste.
,,	1031	·150	Waste.
,,	1032	9·285	Arable & rough pasture.
,,	1033	·681	Rough pasture.
CXIX. 13.	1034	442·720	Rough heathy pasture, streams, &c.
,,	1035	1·385	Rough pasture & stream.
,,	1036	31·601	Rough pasture, streams, &c.
,,	1037	·312	Rough pasture.
,,	1038	·250	Rough pasture.
,,	1039	·071	Waste.
		13997·213	*Carried forward.*

No. of Sheet.	No. on Plan.	Area in Acres.	Description.
		13997·213	*Brought forward.*
CXIX. 13.	1040	·321	House, garden, & stream.
,,	1041	1·563	Rough pasture, streams, &c.
,,	1042	12·112	Arable, slope, & stream.
,,	1043	336·524	Rough pasture, streams, ruins, &c.
,,	1044	·658	Marsh.
,,	1045	1·164	Marsh.
CXIX. 14.	1046	78·755	Rough pasture & stream.
,,	1047	245·465	Rough heathy pasture & streams.
,,	1048	231·590	Heathy pasture, streams, &c.
		14905·365	

RECAPITULATION.

14716·475	Land.
89·903	Public roads.
30·257	Railway.
68·730	Water.
14905·365	Area of the Parish of Dunning, in theCounty of Perth (exclusive of the Detached Portion).

PARISH OF DUNNING (DETACHED).

No. of Sheet.	No. on Plan.	Area in Acres.	Description.
CVIII. 8.	1	6·260	Arable.
,,	2	4·359	River Earn.
,,	3	4·868	Arable.
,,	4	2·933	Rough pasture.
,,	5	·401	Marsh.
,,	6	3·883	Arable & road.
		22·704	

RECAPITULATION.

18·345	Land.
4·359	Water.
22·704	Area of the Parish of Dunning (Detached).

RECAPITULATION FOR THE PARISH.

14734·820	Land.
89·903	Public roads.
30·257	Railway.
73·089	Water.
14928·069	Total Area of the Parish of Dunning, in the County of Perth.

PARISH OF AUCHTERARDER (DETACHED).

No. of Sheet.	No. on Plan.	Area in Acres.	Description.
CVIII. 8.	1	5·447	Arable.
,,	2	·476	Rough pasture & trees.
,,	3	3·479	Marsh.
,,	4	3·165	Arable.
		12·567	Area of the Parish of Auchterarder (Detached).

*** Auchterarder Parish (Detached), is situated between the Parish of Dunning and Dunning (Detached), and is published with the Plans of Dunning Parish—the Area is given above.

INDEX TO PLACES

IN THE

PARISH OF DUNNING.

COUNTY OF PERTH.

Name of Place.	No. of Sheet. 6 inch scale.	No. of Sheet. 25·344 in. scale.	Descriptive Remarks.
Auchterarder Road	CIX.	13	
Broom Cottage	CVIII.	8	
Broom of Dalreoch	,,	8	A farmsteading.
Broom Wood.....	,,	12	
Broadslap	,,	12	A farmsteading.
Broadleys	,,	16	A farmsteading.
Baldinnies	CIX.	5	A farmsteading.
Black Wood	,,	9	
Burnside	,,	13	A street in Dunning Village
Bridgend	,,	13	A street in Dunning Village
Bridge of Earn Road	,,	13	
Bridgend Inn	,,	13	
Bankfoot	,,	13	A small house with a few acres of land attached.
Burial Vault (Græme Family)	,,	14	
Broad Wood	,,	14	
Boghall	,,	14	A farmsteading.
Boghall Hill	,,	14	
Blackgoats Hill.....	CXVIII.	4	
Banekist Burn	,,	8	
Black Hill.....	,,	12	
Baadhead	CXIX.	1	A farmsteading.
Brownie Knowe	,,	2	
Balquhandy Burn.....	,,	2	
Brunt Knowe	,,	3	
Big Knowe	,,	3	
Black Hill of Kippen	,,	5	
Blaeberry T.P.	,,	5	
Balquhandy Hill	,,	6	
Blaeberry Hill	,,	6	
Broadheadfold	,,	6	A farmsteading.
Blairs Den.....	,,	13	
Back Burn.....	,,	14	
Brunt Hill.....	,,	14	
Chapel (Episcopal)	CIX.	13	
Cattle Market	,,	13	
Church	,,	13	
Castle Granco	,,	13	Two or three dwelling houses.
Chalmers' Street	,,	13	
Crofts.....	,,	13	A farmsteading.

Name of Place.	No. of Sheet. 6 inch scale.	No. of Sheet. 25·344 in. scale.	Descriptive Remarks.
Chapel (Evangelical Union)	CIX.	13	
Clevage Quarry	,,	14	
Clevage Hills	,,	15	
Clevage Loch	,,	15	
Craigenroe Hill	,,	15	
Craig Rossie	CXVIII.	4	A large hill.
Clarkhill Burn	CXIX.	3	
Clow Hill	,,	3	
Casken Hill	,,	5	
Cockersfauld	,,	5	An old farmsteading occupied as cottars' houses.
Cockersfauld Hill	,,	5	
Clatteringford Burn	,,	5	
Cows Moss	,,	5	
Clow Wood	,,	6	
Cock Law	,,	6	
Cold Well	,,	6	
Clow Bridge	,,	7	
Corb Burn	,,	9	
Chapel Hill	,,	9	
Chapel Burn	,,	9	
Corb Bridge	,,	9	
Common of Dunning	,,	9	A large tract of land in the southern portion of the parish.
Craig Bakie	,,	9	A patch of prominent rocks
Corb Glen	,,	9	
Corb	,,	9	A farmsteading.
Corb Law	,,	9	
Common Burn	,,	9	
Craigbakie Hill	,,	9	
Christie's Knowe	,,	10	
Craig Cottage	,,	10	
Craigbakie	,,	10	A cothouse.
Cap Law	,,	13	
Dalreoch T.P.	CVIII.	8	
Dalreoch	,,	8	A farmsteading.
Dalreoch Bridge	,,	8	
Dunning Station	,,	12	
Duncrub Burn	,,	16	
Drum	CIX.	6	A farmsteading.
Duncrub	,,	13	A mansion house.
Dunning Quarry	,,	13	
Dunning	,,	13	A large village.
Dun Knock	,,	13	A hill.
Dean Cottage	,,	13	
Drummond's Top	CXIX.	5	A hill.
Dunning Burn	,,	5	
Duncan's Hill	,,	9	
Dry Knowe	,,	13	
Deaf Knowes	,,	13	Two small knolls.

Name of Place.	No. of Sheet. 6 inch scale.	No. of Sheet. 25·344 in. scale.	Descriptive Remarks.
Easter Balgour	CIX.	5	A farmsteuding.
Ethrig Burn	,,	6	
East Clevage	,,	10	A large farmsteading.
East Park	,,	13	
Easter Balquhandy	CXIX.	2	A small house, at present unoccupied.
Easter Gatherleys	,,	3	A farmsteading.
Eldritch Hill	,,	5	
Easter Clow	,,	7	A cothouse.
Easter Clow Wood	,,	7	
Farina Works	CIX.	9	
Findony Mill (corn & barley)	,,	13	
Free Church	,,	13	
Findony	,,	13	A farmsteading.
Fort (remains of)	,,	14	
Fort (remains of)	CXVIII.	4	
Ferny Braes	CXIX.	9	
Garvock Wood	CIX.	10	
Garvock Burn	,,	10	
Garvock Bridge	,,	10	
Garvock	,,	10	A mansion house.
Gallows Knowe	,,	13	
Granco	,,	13	Several houses with gardens attached.
Granco Street	,,	13	
Gas Works	,,	13	
Garvock Glen	,,	14	
Green Hill	CXVIII.	4	
Gap Moss	,,	8	A small tract of marshy ground.
Green Moss	,,	8	A small tract of marshy ground.
Glen Burn	,,	8	
Gateside	CXIX.	1	A cothouse.
Green Hill	,,	5	
Greenhill	,,	9	A farmsteading.
Haughend	CIX.	14	A farmsteading.
Ha' Tower (remains of)	,,	14	
Horseshoe Wood	,,	14	
Hole of Kippen	CXIX.	1	Offices & farm servants' residence.
Hare Craigs	,,	6	A few scattered rocks.
Horse Burn	,,	6	
Hogan's Prop.	,,	6	A hill.
Hunterseat Burn	,,	10	
Heatherie Knowe	,,	13	
Inverdunning Mill	CIX.	5	
Inverdunning	,,	6	A farmsteading.
Inverdunning House	,,	9	

Name of Place.	No. of Sheet. 6 inch scale.	No. of Sheet. 25·344 in. scale.	Descriptive Remarks.
Jeanfield	CVIII.	16	A farmsteading.
Jeanfield Plantation	,,	16	
John's Hill	CIX.	13	
Keltie Moss	CVIII.	16	
Kincladie Wood	CIX.	9	
Kirk Stile Inn	,,	13	
Kirklands	,,	13	A farmsteading.
Kirk Wynd	,,	13	
Keltie Mill (corn & flour)	,,	13	
Keltie Castle	CXIX.	1	
Keltie Wood	,,	1	
Keltie Burn	,,	1	
Kippen Hill Plantation	,,	1	
Kippen	,,	1	A small mansion house.
Kippen Hill	,,	1	
Knock of West Third	,,	2	A hill.
Knock of Boghall	,,	2	A small hill.
Knowes	,,	5	A farmsteading.
Kiln Burn	,,	10	
Knowehead	,,	10	A farmsteading.
Laigh of Rossie	CVIII.	12	A farmsteading.
Leadketty	CIX.	9	A farmsteading.
Latch Burn	,,	13	
Lawbank Burn	CXIX.	1	
Long Burn	,,	1	
Longdrum Wood	,,	2	
Leemans Knowe	,,	2	
Longdrum	,,	3	A cothouse.
Long Hill	,,	10	
Long Hill Burn	,,	10	
Lategreen	,,	10	A small farmsteading.
Linnhill	,,	10	A farmsteading.
Linn Hill	,,	10	
Lamb Hill	,,	13	
Lamb Burn	,,	13	
Littlerig	,,	13	A shepherd's cothouse with garden, &c. attached.
Little Rig	,,	13	
Manse (U.P. Church)	CVIII.	8	
Mosshead	,,	16	A farmsteading.
Mailingknowe Wood	,,	16	
Mailingknowe	,,	16	A cothouse.
Masterfield	CIX.	5	A farmsteading.
Muir Quarry	,,	9	
Muir Wood	,,	9	
Mains of Duncrub	,,	9	A farmsteading.
Millhaugh	,,	13	A farmsteading.
Maggie Walls' Wood	,,	13	
Monument (Maggie Walls burned for witchcraft, 1657)	,,	13	

Name of Place.	No. of Sheet. 6 inch scale.	No. of Sheet. 25·344 in. scale.	Descriptive Remarks.
Manse	CIX.	13	
Manse	,,	13	
Manse (Free Church)	,,	13	
Mains of Pitcairn	,,	14	A farmsteading.
Montalt	,,	15	A farmsteading.
Marcasssie Bridge	CXIX.	1	
Middle Third	,,	2	A farmsteading.
Middle Balquhandy	,,	2	A farmsteading.
Montalt Hill	,,	3	
Maidsmill	,,	10	A farmsteading.
Muckle Rig	,,	13	
March Knowe	,,	13	
Mid Burn	,,	14	
North East Park	CIX.	9	
North Lodge	,,	9	
Nether Garvock	,,	10	A farmsteading.
North Park	,,	13	
Newton of Pitcairns	,,	13	A small village.
North Hill.	CXIX.	9	
Perth Road	CIX.	13	
Pitcairns	,,	13	A mansion house.
Piperstones Hill	CXVIII.	8	
Pairnie Burn	,,	8	
Pitcairn Glen	CXIX.	1	
Pitmeadow	,,	1	A farmsteading.
Priest Knowe	,,	5	
Perk Hill	,,	9	
Quilts	,,	1	A farmsteading.
Rossiebank	CVIII.	16	A farmsteading.
Rossie	,,	16	A farmsteading.
Rollo Place	CIX.	13	A neat cottage residence.
Radical Park	,,	14	
Rossie Law	CXVIII.	4	
Rowan Heugh	CXIX.	2	A rugged declivity.
Rashiehill	,,	10	A farmsteading.
Rashie Hill	,,	10	
Rashiehill Burn	,,	14	
Shielknows	CVIII.	12	A farmsteading.
Scottish Central Railway	,,	12	
Stone Coffins, or Kistvaens found here	CIX.	9	
Stone Coffins, or Kistvaens found here	,,	9	
Site of the Battle of Duncrub 964	,,	9	
South Park	,,	13	
School	,,	13	

Name of Place.	No. of Sheet. 6 inch scale.	No. of Sheet. 25·344 in. scale.	Descriptive Remarks.
Standing Stone—supposed memorial of Doncha, Abbot of Dunkeld, 964....	CIX.	13	
South Lodge	,,	13	
Shuttle Street	,,	13	
School Wynd	,,	13	
School (for girls)	,,	13	
Spinning Mill (woollen) ..	,,	13	
School	,,	13	
School	,,	13	
Sawmill Cottage	,,	13	
Shaws Wood.	,,	14	
Steelend Den.....	,,	14	
Steelend.....	,,	14	A farmsteading.
Simpleside Hill.....	CXVIII.	8	
Scores Den	CXIX.	1	
Segg Burn.....	,,	2	
Scores Burn	,,	5	
Skymare Hill	,,	5	
Snowgoat Glen.....	,,	9	
Snowgoat Burn.....	,,	9	
Sweel Bridge.	,,	9	
South Queich Water	,,	13	
Scowling Craig Hill.....	,,	14	
Scowling Craig.....	,,	14	A large rock.
Tarnavie Burn	CVIII.	16	
Town Hall	CIX.	13	
Thorny Hill	,,	13	
Three Fir Tree Park	,,	13	
The Alley	,,	13	A road & street.
Thorntree Square	,,	13	
Townhead	,,	13	Part of Dunning Village.
Tron Square	,,	13	
Thimble Row	,,	13	A row of houses in Dunning Village.
The Haugh	,,	13	Three small houses.
The Gray Mare.....	,,	14	A remarkable boulder stone
Tarnavie	CXVIII.	4	Two labourer's cottages with gardens, &c. attached
The Ship	,,	4	A ridge-like eminence.
The Slack	,,	4	A defile or narrow pass.
Turf Hill	,,	4	
The Gray Stone—supposed memorial of Dubdon Maormor, of Atholl, 964	CXIX.	1	
Thorter Burn	,,	5	
Thorter Bridge	,,	5	
Tullyquhanatrie Knowe ..	,,	9	
Tonguey Faulds	,,	9	A small portion of declivous or uneven ground.
The Kaims	,,	9	Two small ridge-like eminences.

Name of Place.	No. of Sheet. 6 inch scale.	No. of Sheet. 25·344 in. scale.	Descriptive Remarks.
The Linn	CXIX.	10	A small waterfall.
U.P. Church	CVIII.	8	
Upper Dalreoch	CIX.	9	A farmsteading.
U.P. Church	,,	13	
Union Bank & N.S. Savings Bank	,,	13	
Victoria Place	,,	13	A row of houses in Dunning Village.
White Moss Burn	CVIII.	12	
White Moss Loch	,,	16	
Wester Balgour	CIX.	9	A farmsteading.
Wellhill	,,	9	A farmsteading.
Witches—burned here 17th century	,,	9	
Well Road	,,	13	A short street in Newton of Pitcairns Village.
Wester Keltie	,,	13	Cottar houses.
Woodhead	,,	14	A small farmsteading.
Wood Croft	,,	14	An ornamental park.
West Clevage	,,	14	A farmsteading.
White Knowe	,,	15	
Waughenwae Knowe	CXIX.	1	
West Third	,,	2	A cothouse.
White Craigs	,,	2	Precipitous rocks.
Welley Burn	,,	2	
Wester Balquhandy	,,	2	A farmsteading.
Wester Gatherleys	,,	2	A farmsteading.
Whinny Knowe	,,	2	
White Law	,,	6	
Wether Law	,,	6	
Wind Knowe	,,	6	
Wester Clow	,,	7	A farmsteading.
Water of May	,,	9	

AGENTS FOR THE SALE

OF THE

ORDNANCE PLANS.

ENGLAND.

London	Mr. E. Bumpus, 6, Holborn Bars, E.C. Mr. J. Arrowsmith, 10, Soho Square, W. Messrs. Letts, Son, & Co., 8, Royal Exchange, E.C. Messrs. Longman & Co., 14, Ludgate Hill. Mr. E. Stanford, 6, Charing Cross, S.W. Messrs. Vacher & Son, 29, Parliament Street, S.W. Messrs. Williams & Norgate, 14, Henrietta Street, Covent Garden. Messrs. G. Philip & Son, 32, Fleet Street, E.C.; & L'pool. Mr. J. Wyld, Charing Cross.
Appleby	Mr. J. Whitehead.
Alnwick	Mr. M. Smith.
Bradford	Mr. Henry Gaskarth, Westgate.
Bath	Messrs. Sims & Son.
Birmingham	Mr. H. Wright (late Napper & Wright).
Beverley	Messrs. Kemp & Son.
Bolton	Mr. H. Bradbury.
Bristol	Mr. John Lavars.
Bishop Auckland	Mr. M. Braithwaite.
Barnard Castle	Messrs. J. & R. W. Atkinson.
Cleveland, Yorkshire	Mr. George Dixon.
Cardiff	Mr. Hugh Bird.
Carlisle	Messrs. Thurnam & Sons.
Chelmsford	Mr. Thomas B. Arthy.
Cockermouth	Mrs. M. Bailey.
Cambridge	Messrs. Macmillan & Co
Darlington	Mr. H. Penney.
Durham	Mr. George Andrews
Dover	Mr. M. C. & F. Batcheller
Devonport	Mr. S. W. Hearle.
Fareham	Mr. George Sutton.
Gloucester	Messrs. G. J. Wait & Co.
Great Ayton, nr. Stokesley, Yorkshire	Mr. G. Dixon.
Hartlepool	Messrs. Pearson & Co.
Huddersfield	Mr. A. L. Peace.
Kirkby Lonsdale	Mr. R. Morphet.
Kendal	Mr. T. Atkinson.
Keswick	Mr. James Mayo.
Liverpool	Messrs. Philip, Son, & Nephew, 49 & 51, South Castle St. Messrs. Webb & Hunt.
Leeds	Mr. J. Smith.
Longton	Mr. F. S. Wright
Longport, Staff.	Mr. Evans.

MARYPORT	Mr. John Adair.
MALTON	Mr. H. Smithson.
MANCHESTER	Mr. E. Slater. Mr. W. T. Hansbrow, 111, Bury New Road
NORTH SHIELDS ..	Mr. Phillipson.
NORWICH	Mr. H. Pigg.
NEWCASTLE.....	Mr R. Turner.
NOTTINGHAM	Mr. R. Sutton.
OLDHAM	Mr. John Hirst.
OXFORD	Messrs. Spiers & Son.
PENRITH.....	Mr. B. T. Sweeten.
PORTSMOUTH	Mr. W. H. Charpentier
PLYMOUTH	Mr. J. Land.
PRESTON	Mr. R. Veevers.
READING.....	Mr. G. Lovejoy.
ROCHDALE	Messrs. Wrigley & Son.
RICHMOND, Yorkshire.....	Mr. J. Bell.
RIPON	Messrs. Johnston & Co.
SCARBOROUGH....	Mr. S. W. Theakstone.
SETTLE	Mr. J. Wildman.
SHEFFIELD.....	Mr. H. Pawson.
SWANSEA.....	Mr. E. Pearce.
STOCKTON-ON-TEES	Messrs. Jennett & Co.
SOUTHAMPTON ..	Messrs. Forbes & Bennet Mr. W. Sharland.
SUNDERLAND	Mr. W. H. Hills.
TORQUAY.....	Mr. W. T. Fisher.
THIRSK	Mr. W. Bransby.
ULVERSTON.....	Mr. Soulby.
WAKEFIELD	Messrs. Hicks & Allen.
WIGAN	Mr. S. G. Bucknall.
WHITEHAVEN....	Messrs. Callender & Dixon.
WINDERMERE....	Mr. J. Garnett.
WORCESTER.....	Mr. J. R. Mister.
WOLSINGHAM	Mr. J. Chapman, Postmaster, &c
YORK	Mr. J. Glaisby. Mr. J. Sampson.

SCOTLAND

EDINBUBGH	Messrs. Johnston, 4, St. Andrew Square Mr. T. C Jack, Princes Street
AYR.....	Mr. John Dick.
ABERDEEN	Messrs. Keith & Gibb.
AIRDRIE, Lanarksh	Mr. Thomas Forsyth.
ANNAN	Mr. William Cuthbertson.
BATHGATE	Mr. J. Johnston
BERWICK-UPON-TWEED	Mr. A. Henderson
CUPAR.....	Mr. S. Robinson.
DUMFRIES	Mr. Sinclair.
DUNFERMLINE ..	Messrs. Miller & Son.
DUNSE.....	Mr. George Johnston.
DUNDEE	Mr. C. D. Chalmers.
DUMBARTON	Mr. J. Irving.

AGENTS, SCOTLAND—Continued.

Forfar	Mr. W. Shepperd.
Glasgow	Messrs. J. Smith & Son. Messrs. J. Lumsden & Son. Messrs. Murray.
Haddington	Mr. J. Millen.
Hawick	Mr. William Syme.
Jedburgh	Messrs. A. & W. Easton.
Kirkcaldy.....	Mr. J. J. Wilson.
Kirkcudbright..	Mr. J. Nicholson.
Kinross	
Kelso	Mr. J. H. Rutherford.
Kilmarnock	Mr. J. McKie.
Linlithgow	Mr. A. Waldie.
Montrose	Mr. Geo. Walker, High Street
Moffat	Mr. William Muir.
Newton Stewart	Miss A. Watson.
Peebles	Mr. R. Stirling.
Paisley	Mr. William McIntyre.
Perth.....	Mrs. M Paton Messrs. MacDonald & MacCallum, 30, George Street.
Selkirk	Mr. G. Lewis.
Stirling.....	Mr. Robert S. Shearer.

IRELAND

Dublin	Messrs. Hodges & Smith, Grafton Street. Messrs. Brassington & Gale, 6, Bachelor's Walk. Messrs. Thom & Son, 87 & 88, Abbey Street.
Armagh	Mr. John McWatters.
Athlone.....	Mr. James Martin.
Belfast	Mr. James Magill.
Cork	Mr. Francis Guy.
Carlow	Mr. Thomas Edwards.
Cavan.....	Mr. John Fegan.
Clonmell	Mr. James O'Neill.
Enniskillen	Mr. William Trimble.
Galway	Mr. Thomas Croker.
Kilkenny	Mr. William Nicholson.
Londonderry ..	Mr. Hempton.
Mallow	Mr. Joseph Johns.
Mullingar	Mr. Sampson Wallis.
Newry	Mr. Robert Greer.
Omagh	Mr. John Nelis.
Waterford	Mr. Thomas S. Harvey.
Wexford	Mr. F. S. Davis.

ORDNANCE SURVEY OF SCOTLAND.

BOOK OF REFERENCE TO THE PLAN

OF THE

PARISH OF DUNNOTTAR,

IN THE

COUNTY OF KINCARDINE,

CONTAINING 7884·642 ACRES.

COLONEL SIR HENRY JAMES, R.E., F.R.S., M.R.I.A., F.G.S., &c.

SUPERINTENDENT OF THE SURVEY.



LONDON:
PRINTED BY GEORGE E. EYRE AND WILLIAM SPOTTISWOODE,
PRINTERS TO THE QUEEN'S MOST EXCELLENT MAJESTY.
FOR HER MAJESTY'S STATIONERY OFFICE.

1866.

Price One Shilling and Sixpence.

[7142—50—9/66.]

s

t

F.
C.
V.
f.
S.

he

ORDNANCE SURVEY OF SCOTLAND

PARISH OF DUNNOTTAR

KINCARDINESHIRE

INDEX TO THE SHEETS

EXPLANATORY REMARKS.

The scale of the Parish Plans is the 1-2500th of the actual length on the ground, and is equal to 25·344 inches to a mile, which is very approximately equal to one square inch to one acre, the square of 1·0018 inch being equal to one acre.

The length of each sheet is $1\frac{1}{2}$ miles, and the width 1 mile, the area of each sheet is therefore 960 acres.

Each enclosure has a reference number to the area which is given in this Book.

The Braces (*f*) on the plans are to indicate that the spaces so braced are included under the same reference number.

The Altitudes in feet above the Mean Level of the Sea are written thus—31·4.

The Scale of the Plans of the County is 6 inches to a mile, and each sheet contains the same area as 16 sheets of the Parish Plans. There is therefore a double reference number to each sheet, as VI. 9., the Roman Numerals referring to the County Plans, the Arabic Figures to the Parish Plans.

The following are the characters employed on the Ordnance Plans on the Scales of 1–2500, and 6 inches to a mile :—

County Names	C	Hundreds or Wards	W
Parishes	P	Townships	T
Extra Parochial	E	Division of Townships	T

Antiquities ..... ROMAN / Druidical or Saxon / Norman or Subsequent

The descriptions of the boundaries are shown by the following initials :—

Centre of Stream	*C.S.*	Centre of Fence	*C.F.*
Centre of Road	*C.R.*	Top of Cop	*T.C.*
Side of Stream or Drain	*S.S.* or *S.D.*	Centre of Wall	*C.W.*
Root of Hedge	*R.H.*	Defaced	*Def.*
Face of Wall	*F.W.*	Track of Stream	*T.S.*

Undefined ..... *Und.*

Where a change occurs in the boundaries, the symbol [o—o] is used to show the part at which the change takes place.

N.B.—To convert Decimal Fractions of an Acre into Roods and Perches, multiply the decimal first by 4 and then by 40, preserving the same number of decimals in the product.

Examples—

			Acres.				Acres.
			633·357				527·013
			4				4
			1·428				·052
			40				40
A.	R.	P.	17·120	A.	R.	P.	2·080
633	1	17		527	0	2	

TABLE

FOR CONVERTING DECIMAL PARTS OF AN ACRE INTO ROODS AND PERCHES.

Perch.	0 Rood.	1 Rood.	2 Roods.	3 Roods.	Perch.	0Rood.	1 Rood.	2 Roods.	3 Roods.
0	·000	·250	·500	·750	21	·131	·381	·631	·881
1	·006	·256	·506	·756	22	.137	·387	·637	·887
2	·012	·262	·512	·762	23	·144	·394	·644	·894
3	·019	·269	·519	·769	24	·150	·400	·650	·900
4	·025	·275	·525	·775	25	·156	·406	·656	·906
5	·031	·281	·531	·781	26	·162	·412	·662	·912
6	·037	·287	·537	·787	27	·169	·419	·669	·919
7	·044	·294	·544	·794	28	·175	·425	·675	·925
8	·050	·300	·550	·800	29	·181	·431	·681	·931
9	·056	·306	·556	·806	30	·187	·437	·687	·937
10	·062	·312	·562	·812	31	·194	·444	·694	·944
11	·069	·319	·569	·819	32	·200	·450	·700	·950
12	·075	·325	·575	·825	33	·206	·456	·706	·956
13	·081	·331	·581	·831	34	·212	·462	·712	·962
14	·087	·337	·587	·837	35	·219	·469	·719	·969
15	·094	·344	·594	·844	36	·225	·475	·725	·975
16	·100	·350	·600	·850	37	·231	·481	·731	·981
17	·106	·356	·606	·856	38	·237	·487	·737	·987
18	·112	·362	·612	·862	39	·244	·494	·744	·994
19	.119	·369	·619	·869	40	·250	·500	·750	1·000
20	·125	·375	·625	·875					

PARISH OF DUNNOTTAR,

IN THE

COUNTY OF KINCARDINE.

No. on Plan.	Area in Acres.	Remarks.	No. on Plan.	Area in Acres.	Remarks.
1	2·220	Stream.	36	·823	Houses, yard, garden, arable, and road.
2	·924	Pasture.	37	13·156	Arable.
3	·547	Wood and pasture.	38	2·623	Arable.
4	·732	Wood.	39	·815	Houses, yards, garden, and wood.
5	·824	Rough pasture and slope.	40	·164	Dam.
6	6·379	Wood, slope, stream, and footpath.	41	19·902	Arable.
7	·334	Pasture.	42	32·502	Arable.
8	·949	Wood, whins, and slope.	43	1·392	Occupation road.
9	·014	Stream.	44	35·364	Arable and footpath.
10	1·089	Pasture and trees.	45	·380	Houses, yards, and garden.
11	·811	Wood and slope.	46	·216	Dam.
12	·255	Garden.	47	3·408	Arable.
13	34·540	Arable and trees.	48	1·535	Wood.
14	2·911	Houses, yard, garden, wood, &c.	49	4·548	Pasture, slope, and stream.
15	12·327	Arable.	50	1·463	Wood and slope.
16	1·544	Houses, yards, road, waste, &c.	51	5·536	Arable and slope.
17	18·218	Arable and trees.	52	·907	Wood, slope, &c.
18	·446	Wood and stream.	53	1·433	Arable.
19	8·152	Wood, footpaths, and stream.	54	·226	Houses, yard, and dam.
20	·350	Pasture.	55	·923	Arable.
21	30·264	Scottish North Eastern Railway (part of).	56	3·983	Arable.
22	18·376	Wood and footpaths.	57	·960	Arable.
23	28·725	Ornamental pasture.	58	1·017	Houses, gardens, &c.
24	2·292	Ornamental pasture.	59	·315	Road.
25	7·967	Arable.	60	·507	Church and graveyard.
26	·377	Wood and slope.	61	2·349	Wood and slope.
27	4·206	Stream.	62	2·694	Ornamental ground.
28	1·773	Arable, slope, and trees.	63	2·016	Garden, &c.
29	·823	Arable.	64	42·987	Wood, slopes, stream, &c.
30	2·322	Arable.	65	·328	Wood.
31	·621	Houses, yard, garden, road, &c.	66	1·087	Public road.
32	·160	House, garden, and pasture.	67	6·039	Wood and slope.
33	·370	Pasture.	68	15·172	Arable.
34	·699	Wood and slope.	69	1·791	Arable and slopes.
35	28·999	Arable and road.	70	1·065	Public road.
			71	2·004	Houses, yards, arable, &c.
			72	·635	Dam.
			73	1·054	Arable.

No. on Plan.	Area in Acres.	Remarks.
74	·639	Pasture, slope, &c.
75	·215	Public road.
76	1·105	Arable, &c.
77	2·507	Houses, yards, gardens, &c.
78	1·141	Turnpike road.
79	2·751	Arable, &c.
80	2·561	Arable.
81	7·456	Rough pasture, whins, and slope.
82	19·744	Arable.
83	2·428	Wood and slope.
84	15·783	Arable.
85	12·875	Arable.
86	·158	House, garden, & road.
87	·499	Houses, yards, garden, and road.
88	1·732	Arable.
89	52·903	Arable, roads, &c.
90	6·191	Arable.
91	1·459	Arable.
92	·148	Burial ground.
93	·956	Gardens, road, &c.
94	·570	Houses and yards.
95	1·084	Houses, yards, gardens, &c.
96	·226	Sand.
97	·996	Tidal water.
98	2·823	Houses, yards, gardens, &c.
99	2·678	Streets.
100	7·191	Houses, yards, gardens, lanes, &c.
101	·270	Pier.
102	5·625	Harbour.
103	1·189	Arable.
104	·861	Arable.
105	9·647	Rough pasture, slopes, &c.
106	·455	Pier.
107	4·142	Arable.
108	27·777	Arable, furze, &c.
109	·455	Pasture.
110	6·075	Wood and slope.
111	5·035	Scottish North Eastern Railway (part of).
112	·316	Pasture.
113	163·237	Wood, footpaths, and slopes.
114	·816	Rough pasture and whins.
115	19·785	Arable, wood, and slope.
116	1·100	Houses, yard, garden, and road.
117	·173	Pasture.
118	·264	Pasture.
119	23·109	Arable.
120	6·967	Arable.
121	7·080	Arable.
122	9·208	Arable.
123	10·520	Arable.
124	1·791	Arable.
125	2·831	Arable.
126	·259	Waste.
127	8·830	Arable.
128	27·546	Arable.
129	1·213	Houses, yards, garden, road, and dam.
130	1·384	Arable, &c.
131	3·175	Arable.
132	2·130	Arable.
133	38·932	Wood, road, and streams.
134	16·843	Arable.
135	·359	Houses, yard, and garden.
136	·122	House and garden.
137	·075	House and garden.
138	·139	Pond.
139	·122	Pond.
140	19·403	Arable, &c.
141	·344	Houses, garden, and wood.
142	15·895	Arable.
143	15·211	Arable.
144	6·957	Arable.
145	21·460	Arable.
146	16·001	Arable.
147	3·383	Arable.
148	11·683	Arable, whins, &c.
149	·122	House and garden.
150	·095	Pasture.
151	13·373	Arable and trees.
152	1·677	Occupation road.
153	·253	Dam.
154	3·752	Arable.
155	6·426	Arable.
156	10·156	Arable.
157	19·766	Arable, whins, &c.
158	·811	Wood.
159	8·917	Arable, whins, &c.

No. on Plan.	Area in Acres.	Remarks.	No. on Plan.	Area in Acres.	Remarks.
160	·135	Houses, yard, and garden.	200	1·455	Occupation road.
			201	36·099	Arable, &c.
160a	·586	Rough pasture and whins.	202	14·739	Wood.
			203	·228	House and garden.
161	·897	Occupation road.	204	·238	Houses and garden.
162	12·715	Arable.	205	29·829	Rough pasture, whins, and footpaths.
163	11·843	Arable, whins, &c.			
164	1·458	Occupation road.	206	6·002	Wood.
165	4·685	Wood.	207	·412	House, yard, and garden.
166	·419	Wood.			
167	·289	Wood.	208	54·786	Wood and footpath.
168	14·765	Arable.	209	·246	Road.
169	41·217	Rough pasture, arable, &c.	210	18·229	Arable, whins, &c.
			211	13·433	Arable.
170	·104	House and garden.	212	30·533	Arable.
171	·515	Dam.	213	·936	Houses, yards, garden, and dam.
172	·116	House and garden.			
173	77·969	Arable, rough pasture, &c.	214	5·309	Arable.
			215	19·400	Arable.
174	14·037	Arable.	216	8·079	Arable.
175	1·216	Houses, yards, garden, arable, and wood.	217	7·984	Arable.
			218	12·370	Wood and footpath.
			219	1·142	Wood.
176	1·946	Wood.	220	5·574	Wood, stream, and footpath.
177	·643	Occupation road.			
178	10·541	Arable.	221	36·434	Ornamental pasture.
179	15·155	Arable.	222	55·379	Wood and footpaths.
180	·204	Whins and slope.	223	29·543	Wood.
181	6·360	Arable.	224	26·247	Arable and stream.
182	7·543	Arable.	225	13·825	Arable.
183	6·451	Arable.	226	12·134	Arable.
184	1·909	Occupation road.	227	1·035	Occupation road.
185	·437	Dam.	228	·254	Wood.
186	2·022	Stackyard, whins, footpaths, &c.	229	8·606	Arable.
			230	·437	House, garden, and road.
187	·246	Houses and garden.			
187a	1·435	Wood, quarry, and stream.	231	13·858	Arable.
			232	13·065	Arable and dam.
188	35·297	Arable, slope, &c.	233	4·547	Arable.
189	22·886	Arable, slope, &c.	234	·254	Dam.
190	7·695	Parish road.	235	·177	Dam.
191	11·107	Arable.	236	9·936	Arable.
192	1·574	Arable.	237	15·554	Arable, &c.
193	·363	Houses, yard, and garden.	238	1·218	Houses, yards, and garden.
194	1·487	Arable.	239	12·035	Arable.
195	1·978	Arable.	240	·610	Houses, yards, and garden.
196	43·838	Rough pasture, arable, &c.	241	10·955	Arable.
			242	9·403	Arable.
197	5·469	Arable.	243	16·350	Arable.
198	26·700	Arable.	244	9·765	Arable.
199	13·668	Arable.			

No. on Plan.	Area in Acres.	Remarks.
245	70·426	Wood and footpath.
246	51·962	Arable, whins, &c.
247	·705	Houses, yards, garden, and dam.
248	28·108	Arable, whins, &c.
249	·100	Whins.
250	·166	Houses and garden.
251	5·646	Wood.
252	9·611	Arable.
253	18·120	Arable.
254	3·338	Wood.
255	5·962	Arable.
256	6·911	Arable.
257	·977	Houses, yard, & garden.
258	4·726	Public road.
259	26·874	Arable.
260	19·764	Arable.
261	15·977	Arable.
262	2·216	Public road.
263	42·367	Arable.
264	5·424	Arable.
265	2·692	Houses, yards, garden, and wood.
266	·118	Pond.
267	·152	Pond.
268	23·329	Arable.
269	54·379	Arable.
270	40·944	Arable and slopes.
270a	·413	Wood.
271	2·802	Arable.
272	·172	Pond.
273	·746	Houses, yard, garden, and pasture.
274	73·539	Arable, rough pasture, slope, &c.
275	30·681	Arable and slope.
276	·148	Dam.
277	10·261	Arable and slope.
278	·528	Houses, yard, garden, and road.
279	1·306	Rough pasture, slope, &c.
280	·328	Houses and gardens.
281	2·881	Wood, slope, &c.
282	·243	House and garden.
283	·158	Wood.
284	9·847	Arable.
284a	26·221	Wood and footpath.
285	8·449	Arable.
286	9·284	Wood, slope, &c.
287	7·055	Arable.
288	9·014	Arable.
289	·948	Occupation road.
290	9·752	Arable.
291	·279	Wood.
292	1·151	Ornamental ground.
293	·077	House and garden.
294	2·239	Wood.
295	1·554	Wood.
296	2·659	Parish road.
297	5·713	Ornamental ground.
298	2·047	Wood, quarry, &c.
299	2·409	House and ornamental ground.
299a	1·338	Wood.
300	28·192	Wood, slope, stream, and footpaths.
301	1·451	Houses, yards, garden, &c.
302	·476	Wood.
303	2·304	Arable.
304	2·968	Arable.
305	2·135	Arable.
306	·186	Wood.
307	·901	Wood.
308	·175	Wood.
309	8·900	Arable.
310	1·032	Wood.
311	5·165	Arable.
312	5·144	Arable.
313	7·351	Arable.
314	5·375	Wood.
315	12·685	Arable.
316	18·202	Arable.
317	·779	Public road.
318	4·918	Arable.
319	·402	Arable.
320	·234	Houses and garden.
321	10·425	Arable.
322	·080	Houses and garden.
323	22·194	Arable and footpath.
324	·068	Houses and garden.
325	23·494	Arable and footpath.
326	·171	Pond.
327	·745	Houses, yards, garden, and road.
328	58·722	Arable.
329	·120	Pond.
330	·099	Wood.
331	30·713	Arable.
332	52·444	Arable.
333	·174	Houses, yard, garden, and road.
334	2·876	Public road.

No. on Plan.	Area in Acres.	Remarks.
335	35·702	Arable.
336	·125	Houses, yard, and garden.
337	12·972	Arable.
338	13·897	Arable.
339	·254	Houses, garden, and pond.
340	1·179	Public road.
341	1·902	Public road.
342	·083	House and garden.
343	18·878	Arable.
344	·903	Public road.
345	·616	Houses, yards, and garden.
346	8·716	Arable.
347	·851	Houses, yards, gardens, and road.
348	16·245	Arable, &c.
349	27·651	Arable, &c.
350	16·025	Arable.
351	14·434	Arable.
352	25·566	Arable.
353	33·671	Arable.
354	·456	Pond.
355	2·711	Houses, yards, garden, and wood.
356	13·223	Arable.
357	·181	House and garden.
358	12·104	Arable.
359	18·847	Arable, &c.
360	·093	House and garden.
361	408·074	Rough heathy pasture, arable, &c.
362	·594	Loch.
363	31·919	Arable.
364	·542	Dam.
365	2·756	Houses, yards, garden, and wood.
366	17·505	Arable and rough pasture.
367	24·562	Arable.
368	13·110	Arable.
369	10·955	Arable.
370	18·125	Arable.
371	21·562	Arable.
372	17·266	Arable.
373	29·389	Arable.
374	·152	House, yard, and garden.
375	16·215	Arable.
376	·272	Houses, yard, garden, and road.
377	1·556	Arable.
378	15·789	Arable.
379	6·484	Arable.
380	5·989	Arable.
381	·109	Houses and garden.
382	18·252	Arable.
383	20·751	Arable.
384	10·534	Arable.
385	20·380	Arable.
386	·650	Houses, garden, and road.
387	35·949	Arable, &c.
388	·216	Dam.
389	·514	Dam.
390	2·640	Rough pasture, whins, and footpaths.
391	·487	Houses, yards, and gardens.
392	31·475	Arable.
393	19·039	Arable.
394	17·973	Arable.
395	18·050	Arable.
396	·999	Occupation road.
397	18·269	Arable.
398	·437	Houses, yards, garden, wood, and road.
399	95·521	Arable, marshes, &c.
400	49·864	Arable and footpaths.
401	·187	Houses, yard, and garden.
402	·088	House and garden.
403	13·376	Wood.
404	15·728	Arable.
405	7·409	Arable.
406	4·486	Arable.
407	·138	Houses and garden.
408	5·139	Arable.
409	27·211	Arable, marsh, and slope.
410	42·734	Arable, marsh, and slope.
411	3·236	Arable.
412	3·985	Wood.
413	·316	Houses, garden, and wood.
414	1·240	Arable.
415	·246	Houses, yard, and garden.
416	1·210	Arable.
417	3·395	Arable.
418	18·051	Arable.

No. on Plan.	Area in Acres.	Remarks.
419	17·742	Arable, &c.
420	·867	Houses, yard, garden, and waste.
421	48·956	Arable.
422	7·799	Arable.
423	8·474	Arable.
424	16·089	Arable.
425	·061	House and garden.
425a	·948	Houses, yards, garden, and wood.
426	21·315	Arable.
427	8·769	Arable.
428	·451	Houses, yards, and garden.
429	·682	House, garden, and arable.
430	8·713	Arable, &c.
431	1·356	Parish road.
432	8·756	Arable.
433	15·807	Arable.
434	22·083	Arable, &c.
435	3·064	Parish road.
436	·273	House, garden, and road.
437	10·601	Arable.
438	·214	House, yard, and garden.
439	·096	Garden.
440	·158	Houses and garden.
441	43·609	Arable, road, &c.
442	·907	Public road.
443	1·190	Houses, yard, garden, and wood.
444	45·473	Arable.
445	2·624	Rough pasture, whins, &c.
446	9·648	Arable.
447	20·300	Arable.
448	·339	Houses, yards, and garden.
449	34·548	Wood and footpaths.
450	46·116	Marsh.
451	221·108	Arable, rough pasture, slopes, &c.
452	16·277	Turnpike road.
453	14·197	Arable, rough pasture, &c.
454	25·141	Arable, rough pasture, &c.
455	·133	Pond.
456	1·166	Houses, yards, gardens, arable, &c.
457	1·290	Rough pasture and whins.
458	5·948	Rough pasture, arable, &c.
459	·411	Houses, yard, and garden.
460	16·432	Arable.
461	33·275	Arable.
462	1·252	Houses, yards, and gardens.
463	72·423	Arable.
464	·073	House and garden.
465	·677	Road.
466	9·599	Wood.
467	25·529	Arable, &c.
468	·403	House, yard, and garden.
469	·452	House, garden, and arable.
470	8·104	Public road.
471	21·022	Arable.
472	·854	House, garden, and road.
473	14·373	Arable, &c.
474	·109	Houses and garden.
475	·306	Houses, yard, and garden.
476	77·266	Arable, rough pasture, &c.
477	·632	Houses, yards, & road.
478	7·882	Public road.
479	·150	Houses, yard, and garden.
480	·557	Houses, yards, & gardens.
481	102·899	Arable, &c.
482	·486	Houses, yards, and garden.
483	5·748	Arable.
484	·260	Rough pasture and whins.
485	1·545	Wood.
486	16·074	Arable.
487	·127	Houses and garden.
488	16·826	Arable.
489	9·353	Arable.
490	20·463	Arable.
491	37·221	Arable.
492	50·411	Arable.
493	3·059	Public road.
494	40·799	Arable, rough pasture, &c.

No. on Plan.	Area in Acres.	Remarks.
495	13·995	Arable, rough pasture, &c.
496	·736	Public road.
497	72·915	Arable, rough pasture, &c.
498	·240	Wood.
499	7·472	Arable.
500	30·698	Arable.
501	·256	Pond.
502	·995	Houses, yards, garden, road, &c.
503	31·949	Arable.
504	12·723	Rough pasture.
505	31·471	Arable, &c.
506	18·396	Turnpike road.
507	·665	Dam.
508	2·579	Houses, yards, garden, pasture, and road.
509	167·480	Rough pasture, cliffs, slopes, &c.
510	80·385	Foreshore.
511	102·827	Arable.
512	3·046	Arable.
513	·108	Wood.
514	2·768	Wood.
515	58·325	Arable.
516	4·699	Arable.
517	8·439	Arable.
518	6·785	Arable.
519	5·288	Arable.
520	13·568	Arable.
521	50·909	Arable.
522	·132	House and garden.
523	·766	Houses, yards, garden, wood, &c.
524	7·194	Arable.
525	9·609	Arable.
526	29·496	Arable.
527	31·399	Wood.
528	32·426	Arable.
529	83·348	Arable.
530	2·463	Houses, yards, gardens, and wood.
531	1·043	Arable.
532	·833	Stackyard.
532a	·255	Dam.
533	·722	Houses, yard, wood, and road.
534	18·948	Arable.
535	58·670	Arable.
536	1·534	Public road.
537	36·125	Arable.
538	·181	Houses and garden.
539	·141	Houses and garden.
540	·545	Wood.
541	8·556	Arable.
542	2·833	Arable, &c.
543	1·091	Houses, yard, gardens, waste, &c.
544	·759	Wood.
545	·416	Houses and yards.
546	·349	Wood.
547	9·688	Arable.
548	·528	Wood.
549	·309	Wood.
550	·274	Wood.
551	8·050	Arable.
552	21·610	Arable.
553	3·084	Parish road.
554	·269	Houses, yard, garden, and road.
555	25·242	Arable.
556	14·139	Arable.
557	15·779	Arable.
558	·573	Houses, yard, and garden.
559	7·032	Arable.
560	10·462	Arable.
561	20·455	Arable.
562	·942	Houses, yards, garden, and road.
563	11·629	Arable, &c.
564	1·801	Arable.
565	4·353	Wood.
566	·535	Whins.
567	·229	Occupation road, &c.
568	24·384	Arable, &c.
569	27·025	Arable, &c.
570	·439	Houses, garden, and wood.
571	·176	Dam.
572	2·193	Houses, yards, & road.
573	2·517	Houses, yards, garden, wood, &c.
574	22·899	Arable.
575	·726	House and garden.
576	49·850	Arable.
577	22·488	Arable, &c.
578	17·387	Arable.
579	17·781	Arable.
580	16·080	Arable.
581	14·900	Arable.
582	13·715	Arable.

No. on Plan.	Area in Acres.	Remarks.
583	·385	Dam.
584	2·158	House, yards, garden, and wood.
585	·548	Houses, yards, garden, pasture, &c.
586	14·006	Arable.
587	23·716	Arable.
588	·303	Houses, yard, garden, and road.
589	8·373	Arable.
590	1·247	Arable.
591	19·228	Arable.
592	48·968	Arable.
593	16·626	Arable.
594	·144	Houses and garden.
595	34·865	Arable.
596	23·500	Arable.
597	·204	Houses, yard, and garden.
598	25·085	Arable, &c.
599	23·270	Arable, &c.
600	31·610	Arable.
601	1·090	Wood.
602	·435	Wood.
603	20·920	Arable.
604	·426	Houses, garden, and arable.
605	20·357	Arable.
606	·420	Houses, yard, gardens, and road.
607	12·592	Arable.
608	13·781	Arable.
609	1·471	Parish road.
610	·605	House, garden, and arable.
611	9·623	Arable.
612	·090	House and garden.
613	6·099	Arable.
614	2·010	Parish road.
615	·189	House, yard, and garden.
616	11·584	Arable.
617	·151	House, yard, and garden.
618	12·764	Arable.
619	20·266	Arable.
620	8·515	Arable.
621	15·327	Arable.
622	9·958	Arable.
623	8·488	Arable.
624	18·859	Arable.
625	·192	House, yard, and garden.
626	9·729	Arable.
627	6·513	Arable.
628	1·011	Arable.
629	10·753	Arable.
630	·627	Stream.
631	1·259	Rough pasture and trees.
632	3·933	Wood.
633	·449	House, garden, rough pasture, &c.
634	·606	Public road.
635	·180	Arable.
636	9·059	Arable.
637	16·357	Arable.
638	·762	Public road.
639	·607	Houses, yard, green, and road.
640	18·491	Arable.
641	18·236	Arable.
642	·267	Houses, yard, and garden.
643	18·950	Arable.
644	2·266	Houses, yards, gardens, and pasture.
	7884·642	

RECAPITULATION.

7646·916	Land.
100·369	Public roads.
35·299	Railways.
15·052	Water.
·996	Tidal water.
86·010	Foreshore (including the harbour).
7884·642	Total area of the Parish of Dunnottar, in the County of Kincardine.

INDEX TO PLACES

IN THE

PARISH OF DUNNOTTAR.

COUNTY OF KINCARDINE.

Name of Place.	No. of Sheet.		Descriptive Remarks.
	6-inch scale.	25·344-inch scale.	
Auquhirie - - -	XVII.	2	A farmsteading.
Bridge of Fetteresso -	,,	3	
Braehead - - -	,,	,,	A farmsteading.
Bellman's Head - -	,,	4	A reef of rocks.
Brucklaywaird - -	,,	6	A farmsteading.
Bowdun Rocks - -	,,	8	
Black Hill - -	,,	,,	
Bore Stone - - -	,,	,,	A ridge of rocks.
Boggartyhead - -	,,	,,	A farmsteading.
Bowduns - - -	,,	,,	A headland.
Bowdun Head - -	,,	,,	
Black Knaps - - -	,,	10	A ridge.
Briggs of Criggie -	,,	,,	A farmsteading.
Brackmuirhill - -	,,	11	A farmsteading.
Brackmuir Hill - -	,,	,,	
Bissets Hill - -	,,	15	
Barras - - -	,,	,,	An old mansion.
Carron Water - -	,,	2	
Church on site of St. Bridget's Church - - -	,,	3	
Carron Wood - -	,,	1, 5	
Carmont Wood - -	,,	5	
Carmont Hill - -	,,	,,	
Carlin Craig - -	,,	8	
Cloch-na Hill - -	,,	9	
Clochnahill - - -	,,	,,	A farmsteading.
Chapelton - - -	,,	11	A farmsteading.
Craig Graceless - -	,,	12	
Crossgates - -	,,	15	A farmsteading.
Craiglethy - - -	,,	16	A ledge of rock.
Crawton - - -	XXI.	4	A hamlet.
Cowieswells - - -	,,	,,	A farmsteading.
Crawton Ness - -	,,	,,	A headland.
Dunnottar - -	XVII.	3	
Deil's Kettle - -	,,	,,	A pool.
Downie Point - -	,,	4	A headland.
Den of Luckyfeal - -	,,	5, 9	A ravine.
Deerpark Wood - -	,,	6	
Dunnottar House - -	,,	7	A mansion.
Dunnicaer - -	,,	8	A rock.

Name of Place.	No. of Sheet. 6-inch scale.	No. of Sheet. 25·344-inch scale.	Descriptive Remarks.
Dunnottar Castle - -	XVII.	8	A ruin.
Dunnimaol - -	,,	,,	A headland.
Dooly Cove - - -	,,	12	
Dovethirl Coves - -	,,	16	
East Carmont - -	,,	5	A farmsteading.
East Newtonleys - -	,,	7	A farmsteading.
Easterside - - -	,,	11	A farmsteading.
East Mains of Barras -	,,	15	A farmsteading.
Fish Pond - - -	,,	2	
Feathers - - -	,,	3	A farmsteading.
Fetteresso Viaduct - -	,,	,,	
Floors - - -	,,	13	A farmsteading.
Foggie Brae - - -	,,	6	A ridge.
Fowls Heugh - - -	,,	16	
Green Bridge - -	,,	3	
Greenhill Wood - -	,,	6	
Glaslaw Bridge - -	,,	7	
Glaslaw - - -	,,	,,	A farmsteading.
Gallowton - - -	,,	12	A farmsteading.
Gu' Craig - - -	,,	,,	
Grey Bear - - -	,,	16	A rock.
Hill of Seabeg - -	,,	6	
Hillhead of Glaslaw - -	,,	7	A farmsteading.
Halymyres - - -	,,	,,	A farmsteading.
Hope Cove - - -	,,	16	
Henry's Scorth - -	,,	,,	A cliff.
Invercarron Bridge - -	,,	3	
Invercarron - - -	,,	,,	A farmsteading.
Job's Craig - - -	,,	8	
Kirklands - - -	,,	13	A farmsteading.
Kirk Craig - - -	,,	8	
Kaims of Barras - -	,,	10	
Kittlenaked - - -	,,	11	A farmsteading.
Lampool - - -	,,	10	A farmsteading.
Loch of Lumgair - -	,,	11	A marsh.
Lochburn - - -	,,	,,	A farmsteading.
Law of Lumgair - -	,,	,,	A farmsteading.
Long Gallery - -	,,	12	A subterraneous passage.
Lumgair - - -	,,	15	A farmsteading.
Mill of Stonehaven - -	,,	3	
Middle Toucks - -	,,	6	A farmsteading.
Maiden Kaim - -	,,	8	A cliff.
Mains of Dunnottar - -	,,	,,	A farmsteading.
Mons Craig - - -	,,	12	A reef of rocks.
Mill of Uras - - -	,,	15	A farmsteading, &c,
Mill of Uras Bridge - -	XXI.	3	
Nether Toucks - -	XVII.	7	A farmsteading.
Newlands - - -	,,	10	A farmsteading.
Nether Criggie - -	,,	,,	A farmsteading.
Newton - - -	,,	15	A farmsteading.

Name of Place.	No. of Sheet. 6-inch scale.	No. of Sheet. 25·344-inch scale.	Descriptive Remarks.
Nether Cowieswells - -	XXI.	4	A farmsteading.
Old Hall Bay - -	XVII.	8	
Powies Heugh - - -	,,	,,	A rocky inlet.
Red Craig - -	,,	4	
Rob's Hill - - -	,,	5	
Rough Belt - - -	,,	7	
Ram Hillocks - -	,,	,,	
Resting Hill - -	,,	11	
Sting Brae - - -	,,	3	
Scottish North Eastern Railway - - -	,,	2	
Stonehaven Bay - -	,,	4	
Strathlethan Bay - -	,,	8	
St. Ninian's Den - -	,,	,,	
Strabandra Knap - -	,,	12	A promontory
Strabandra - - -	,,	,,	A narrow inlet.
Square's Knap - -	,,	9	A hillock.
Slatybank - - -	,,	15	A farmsteading.
Swinewaird - - -	,,	,,	A farmsteading.
Spurnell's Cove - -	,,	16	
Toucks - - -	,,	6	A farmsteading.
Tremuda - - -	,,	12	A headland.
Tremuda Tongue - -	,,	,,	A rock.
Tremuda Bay - -	,,	,,	
Tilfilly Craig - - -	,,	8	
Tillymaud - - -	,,	10	A dwelling house, &c.
Turturra Heughs - -	,,	12	A headland.
The Grey Mare - - -	,,	,,	A rock.
Thornyhive Bay - -	,,	,,	
Turturra - - -	,,	,,	Rocks.
Trelung Ness - -	,,	16	A rocky promontory.
Trelung Bay - - -	,,	,,	
Trough Cove - -	,,	,,	
Trollochy - - -	XXI.	4	A narrow creek.
Upper Toucks - - -	XVII.	6	A farmsteading.
Upper Criggie - -	,,	10	A farmsteading.
Uras - - -	,,	15	A farmsteading.
Valehead - -	,,	16	A dwelling house.
Walker's Bridge - -	,,	3	
Woods of Dunnottar - -	,,	,,	
West Carmont - - -	,,	5	A farmsteading.
Wester Gallowton - -	,,	11	A farmsteading.
Wallace Bridge - -	,,	12	A subterraneous passage.
Wine Cove - - -	,,	,,	
Yellow Post - - -	,,	16	A cliff.

LONDON:
Printed by George E. Eyre and William Spottiswoode,
Printers to the Queen's most Excellent Majesty.
For Her Majesty's Stationery Office.

17

ORDNANCE SURVEY OF SCOTLAND.

BOOK OF REFERENCE TO THE PLAN

OF THE

PARISH OF DUNOON,

IN THE

COUNTY OF ARGYLL,

CONTAINING 15049·126 ACRES.

COLONEL SIR HENRY JAMES, R.E., F.R.S., M.R.I.A., F.G.S., &c.,

SUPERINTENDENT OF THE SURVEY.

LONDON:
PRINTED BY GEORGE E. EYRE AND WILLIAM SPOTTISWOODE,
PRINTERS TO THE QUEEN'S MOST EXCELLENT MAJESTY.
FOR HER MAJESTY'S STATIONERY OFFICE.

1867.

Price Two Shillings.

[7142—50—9/67.]

on the
ximately
equal to

of each

s Book.

ed are in

s—31·4.

sheet con-
e a double
ng to the

the Scales

..... W

..... T

..... T

Saxon

r Subsequent

tials :—

.....C.F.
.....T.C.
.....C.W.
.....Def.
.....T.S.

to show the

ORDNANCE SURVEY OF SCOTLAND

PARISH OF DUNOON
ARGYLLSHIRE
INDEX TO THE SHEETS

Published on the Scale of $\frac{1}{2500}$ *or 25·344 Inches to a Mile.*

Scale of this Index One Inch to a Mile.

Published in 20 Sheets, 19 at 4/6 each, and 1 at 4/-

EXPLANATORY REMARKS.

The scale of the Parish Plans is the 1-2500th of the actual length on the ground, and is equal to 25·344 inches to a mile, which is very approximately equal to one square inch to one acre, the square of 1·0018 inch being equal to one acre.

The length of each sheet is $1\frac{1}{2}$ miles, and the width 1 mile, the area of each sheet is therefore 960 acres.

Each enclosure has a reference number to the area which is given in this Book.

The Braces ($\int$) on the plans are to indicate that the spaces so braced are included under the same reference number.

The Altitudes in feet above the Mean Level of the Sea are written thus—31·4.

The Scale of the Plans of the County is 6 inches to a mile, and each sheet contains the same area as 16 sheets of the Parish Plans. There is therefore a double reference number to each sheet, as VI. 9., the Roman Numerals referring to the County Plans, the Arabic Figures to the Parish Plans.

The following are the characters employed on the Ordnance Plans on the Scales of 1–2500, and 6 inches to a mile :—

County Names	C	Hundreds or Wards	W
Parishes	P	Townships	T
Extra Parochial	E	Division of Townships	T

Antiquities ..... { ROMAN / Druidical or Saxon / Norman or Subsequent

The descriptions of the boundaries are shown by the following initials :—

Centre of Stream	*C.S.*	Centre of Fence	*C.F.*
Centre of Road	*C.R.*	Top of Cop	*T.C.*
Side of Stream or Drain	*S.S.* or *S.D.*	Centre of Wall	*C.W.*
Root of Hedge	*R.H.*	Defaced	*Def.*
Face of Wall	*F.W.*	Track of Stream	*T.S.*

Undefined ..... *Und.*

Where a change occurs in the boundaries, the symbol [o—o] is used to show the part at which the change takes place.

N.B.—To convert Decimal Fractions of an Acre into Roods and Perches, multiply the decimal first by 4 and then by 40, preserving the same number of decimals in the product.

Examples—

	Acres.		Acres.
	633·357		527·013
	4		4
	1·428		·052
	40		40
A. R. P.	17·120	A. R. P.	2·080
633 1 17		527 0 2	

TABLE

FOR CONVERTING DECIMAL PARTS OF AN ACRE INTO ROODS AND PERCHES.

Perch.	0 Rood.	1 Rood.	2 Roods.	3 Roods.	Perch.	0Rood.	1 Rood.	2 Roods.	3 Roods.
0	·000	·250	·500	·750	21	·131	·381	·631	·881
1	·006	·256	·506	·756	22	.137	·387	·637	·887
2	·012	·262	·512	·762	23	·144	·394	·644	·894
3	·019	·269	·519	·769	24	·150	·400	·650	·900
4	·025	·275	·525	·775	25	·156	·406	·656	·906
5	·031	·281	·531	·781	26	·162	·412	·662	·912
6	·037	·287	·537	·787	27	·169	·419	·669	·919
7	·044	·294	·544	·794	28	·175	·425	·675	·925
8	·050	·300	·550	·800	29	·181	·431	·681	·931
9	·056	·306	·556	·806	30	·187	·437	·687	·937
10	·062	·312	·562	·812	31	·194	·444	·694	·944
11	·069	·319	·569	·819	32	·200	·450	·700	·950
12	·075	·325	·575	·825	33	·206	·456	·706	·956
13	·081	·331	·581	·831	34	·212	·462	·712	·962
14	·087	·337	·587	·837	35	·219	·469	·719	·969
15	·094	·344	·594	·844	36	·225	·475	·725	·975
16	·100	·350	·600	·850	37	·231	·481	·731	·981
17	·106	·356	·606	·856	38	·237	·487	·737	·987
18	·112	·362	·612	·862	39	·244	·494	·744	·994
19	.119	·369	·619	·869	40	·250	·500	·750	1·000
20	·125	·375	·625	·875					

PARISH OF DUNOON,

IN THE

COUNTY OF ARGYLL.

No. on Plan.	Area in Acres.	Remarks.	No. on Plan.	Area in Acres.	Remarks.
1	1·081	Rough pasture, whins, &c.	36	1·163	Rough pasture and whius.
2	3·589	Rough pasture, whins, &c.	37	3·070	Rough pasture.
3	28·168	Arable.	38	·239	River (part of, tidal water).
4	1·163	Stackyard.	39	5·065	Pasture.
5	·691	Rough pasture, whins, &c.	40	·775	Wood.
6	25·341	Arable.	41	·189	Pasture and trees.
7	·500	Rough pasture, whins, &c.	42	·139	House and garden.
8	1·911	Homestead, garden, &c.	43	·793	Arable.
9	15·120	Arable.	44	·383	Houses, gardens, &c.
10	8·445	River (half of).	45	1·594	Rough pasture.
11	·656	Rough pasture & trees.	46	68·800	Wood.
12	·237	Pasture.	47	·532	Houses, bowling green, &c.
13	·249	House and garden.	48	1·658	Garden.
14	15·663	Arable.	49	·174	Waste.
15	2·061	Arable.	50	2·733	Arable.
16	2·877	Public road.	51	·637	Garden.
17	·130	Wood.	52	·275	Pasture.
18	10·751	Arable.	53	3·199	Houses, gardens, &c.
19	·109	Dam.	54	·130	Rough pasture.
20	15·446	Arable, trees, &c.	55	1·253	Houses, gardens, &c.
21	·660	Wood, &c.	56	1·467	Houses, gardens, &c.
22	2·688	Rough pasture.	57	1·114	Arable.
23	19·363	Arable.	58	2·126	Houses, gardens, &c.
24	·452	Rough pasture.	59	·327	Rough pasture.
25	·275	Rough pasture.	60	6·564	Rough heathy pasture.
26	20·072	Rough pasture.	61	1·021	Rough heathy pasture.
27	7·878	Rough heathy pasture.	62	12·392	Arable.
28	62·637	Wood, road, & stream.	63	2·434	Houses, gardens, &c.
28a	·588	Shingle.	64	·324	Wood.
29	16·799	Arable.	65	·229	Arable.
30	4·045	Arable.	66	·053	House, &c.
31	12·783	Arable.	67	·963	Pasture and trees.
32	·399	Dam.	68	·107	Free Church.
33	4·845	Rough pasture and whins.	69	·990	Houses, gardens, &c.
34	15·509*	Arable.	70	·888	Arable and part of stream.
35	4·054	Rough pasture and whins.	71	1·995	Arable.
			72	2·918	Houses, gardens, &c.
			73	·404	Occupation road.
			74	1·829	Arable.
			75	1·027	Houses, gardens, &c.

No. on Plan.	Area in Acres.	Remarks.
76	·394	Arable.
77	·102	Pasture.
78	·555	Rough pasture.
79	2·541	Houses, gardens, &c.
80	·206	House and pier.
81	·181	Wood.
82	2·900	Occupation road.
83	1·534	Houses, gardens, &c.
84	·266	Rough pasture.
85	2·047	Arable.
86	3·354	Houses, gardens, &c.
87	·205	Occupation road.
88	3·219	Houses, gardens, &c.
89	·970	Rough pasture.
90	13·112	Arable.
91	4·087	Pasture and ruins.
92	4·541	Arable and trees.
93	2·354	Wood and part of stream.
94	5·612	Arable.
95	·377	Rough pasture.
96	1·608	Wood and part of stream.
97	·123	Pasture.
98	·494	Pasture.
99	·134	Arable.
100	·626	Pasture and trees.
101	1·267	Houses, garden, &c.
102	2·241	Arable and pasture.
103	·180	Occupation road.
104	·659	Pasture and occupation road.
105	·216	Rough pasture.
106	·145	Wood.
107	8·551	Arable, &c.
108	2·865	Wood and quarry.
109	·450	Wood.
110	1·348	Arable.
111	·631	Arable.
112	9·491	Arable.
113	48·050	Wood and quarries.
114	1·289	Occupation road.
115	6·149	Arable.
116	1·968	Wood.
117	·285	Rough pasture & trees.
118	1·023	Arable.
119	1·255	Houses, garden, &c.
120	·232	House and garden.
121	·127	Occupation road.
122	·253	Dam.
123	1·193	Saw mill, house, garden, &c.
124	·504	Houses, gardens, &c.
125	·695	Houses, garden, &c.
126	2·628	Ornamental ground.
127	·274	Pasture.
128	13·057	Arable.
129	·643	Wood.
130	·417	Rough pasture.
131	2·159	Wood, occupation road, &c.
132	·258	Wood.
133	8·218	Arable.
134	·242	Occupation road.
135	11·112	Wood and quarry.
136	15·263	Arable.
137	14·088	Arable and trees.
138	29·176	Wood.
139	11·435	Rough heathy pasture.
140	12·291	Arable.
141	11·544	Arable.
142	23·634	Rough heathy pasture.
143	13·097	Arable.
144	2·379	County road.
145	59·897	Wood and avenue.
146	14·903	Arable.
147	·576	House and garden.
148	·084	Private road.
149	1·015	Offices, &c.
150	1·300	Ornamental ground, &c.
151	·236	Private road.
152	·287	House.
153	1·850	Gardens.
154	6·203	Ornamental ground, &c.
155	·156	Wood.
156	30·167	Ornamental ground, &c.
157	·164	Wood.
158	·192	Old quarry.
159	16·954	Arable.
160	3·036	Gardens, &c.
161	·234	House and bleaching green.
162	9·781	Wood and part of occupation road.
163	·103	Garden.
164	·243	Ornamental ground.
165	·692	Rough pasture.
166	·079	Wood.
167	1·709	Ornamental ground.
168	1·357	Ornamental ground.
169	3·339	Wood.

No. on Plan.	Area in Acres.	Remarks.
170	2·070	Houses, gardens, &c.
171	·902	Public road.
172	4·832	Houses, gardens, &c.
173	·050	Ornamental ground.
174	·478	Houses and gardens.
175	·169	Street.
176	1·152	House, garden, &c.
177	·181	Street.
178	2·368	Houses, gardens, &c.
179	·532	Wood.
180	1·330	Rough pasture, &c.
181	·409	Old burial ground.
182	18·215	Arable.
183	5·235	Arable.
184	11·850	Arable.
185	14·821	County road.
186	2·862	Wood.
187	·643	Wood.
188	·409	House, garden, &c.
189	·112	House, garden, &c.
190	·204	Private road.
191	·039	House, &c.
192	18·222	Arable.
193	47·741	Wood.
194	10·856	Rough heathy pasture.
195	3·745	Meadow.
196	11·153	Meadow.
197	4·034	Meadow.
198	·940	Marsh.
199	18·815	Loch.
200	2·229	Whins.
201	2·465	Meadow.
202	6·038	Arable.
203	3·185	Wood.
204	6·065	Arable.
205	·782	Wood.
206	1·963	Rough pasture and trees.
207	5·172	Rough pasture, whins, &c.
208	2·507	Arable.
209	1·176	Whins.
210	2·936	Arable.
211	23·718	Wood.
212	8·956	Rough pasture and whins.
213	2·918	Arable.
214	·760	Rough pasture.
215	·289	Occupation road.
216	·801	Arable.
217	2·309	Arable.
218	3·131	Arable.
219	·905	House and garden.
220	·584	County road.
221	6·437	Rough pasture and whins.
222	1·609	Arable.
223	2·163	Arable.
224	·848	Garden, &c.
225	1·015	Homestead, wood, &c.
226	6·082	Arable.
227	·552	Wood.
228	6·418	Arable.
229	6·715	Arable.
230	14·444	Wood and part of stream.
231	1·218	Arable.
232	·150	Occupation road.
233	1·282	Wood.
233a	2·527	Wood.
234	13·551	Arable.
235	8·033	Rough heathy pasture.
236	106·047	Wood.
237	2·211	Rough pasture.
238	1·012	Houses and gardens.
239	1·155	Houses and gardens.
240	·172	Public road.
241	·555	Houses, gardens, &c.
242	1·687	Houses, gardens, &c.
243	·419	Wood.
244	·206	Arable and trees.
245.	1·043	Arable and trees.
246	1·176	Public road.
247	1·125	Wood.
248	·236	Rough heathy pasture.
249	17·828	Houses, gardens, &c.
250	·125	Private pier.
251	·125	Rough pasture.
252	5·620	Wood.
253	31·791	Arable.
254	1·470	Wood.
255	14·442	Rough pasture.
256	1·524	Wood.
257	·140	Wood and rough pasture.
258	5·442	Rough heathy pasture.
259	18·972	Arable.
260	1·047	Arable.
261	1·323	Pasture.

No. on Plan.	Area in Acres.	Remarks	No. on Plan.	Area in Acres.	Remarks.
262	·111	Rough pasture.	308	·142	Ornamental ground.
263	·079	Rough pasture and trees.	309	1·358	Pasture.
			310	41·476	Arable.
264	·755	Wood.	311	17·326	Arable.
265	17·540	Arable.	312	4·467	Arable.
266	13·213	Arable.	313	·575	Arable.
267	·067	Castle Crawford.	314	1·182	Houses, gardens, &c.
268	25·398	Arable.	315	·126	Arable.
269	7·647	Rough heathy pasture.	316	·351	Public road.
			317	·879	Arable.
270	1·359	Arable.	318	1·244	Public road.
271	·389	Rough pasture.	319	4·225	Arable.
272	·191	Quarry.	320	2·999	Arable.
273	1·638	Public road.	321	·996	House, garden, and bowling green.
274	·095	Bowling green.			
275	·668	Poultry yard, &c.	322	·722	Rough pasture.
276	·074	Rough pasture.	323	1·924	Houses, gardens, &c.
277	1·261	Houses, gardens, &c.	324	·509	Arable.
278	1·338	Ornamental ground.	325	1·886	Houses, gardens, &c.
279	·745	Ornamental ground.	326	1·027	Public road.
280	6·718	Offices, &c.	327	1·231	Arable.
281	·100	House, &c.	328	·850	Arable, &c.
282	1·312	Ornamental ground.	329	·716	Arable.
283	2·010	Ornamental ground.	330	3·568	Rough pasture, whins, &c.
284	7·522	Public road.			
285	·584	Ornamental ground.	331	2·775	Houses, gardens, &c.
286	22·527	Arable.	332	·703	Wood.
287	22·605	Arable, &c.	333	·461	Wood.
288	·085	House and garden.	334	·662	Ornamental ground.
289	3·691	County road.	335	·100	Occupation road.
290	1·198	Homestead, garden, &c.	336	·554	Arable.
			337	·143	Arable.
291	·350	Rough pasture (old quarry).	338	·299	Arable.
			339	·333	Rough pasture.
292	·549	Arable.	340	16·669	Houses, gardens, bowling green, &c.
293	·326	Pasture.			
294	·461	Pasture.	341	·338	Arable.
295	·133	Arable.	342	·029	Yard.
296	2·644	Houses, gardens, &c.	343	·161	House and pier.
297	1·783	Garden.	344	·214	Ornamental ground.
298	·234	House and arable.	345	·270	Gravel pit.
299	1·506	Houses and gardens.	346	·733	Whins.
300	·334	Private road.	347	7·815	Rough pasture.
301	·116	House, garden, &c.	348	·552	Occupation road.
302	1·341	Houses, gardens, &c.	349	2·690	House and gardens.
303	·424	House and garden.	350	·568	Arable.
304	4·979	Ornamental ground, &c.	351	1·562	Arable.
			352	1·934	Arable.
305	1·778	House, gardens, &c.	353	·816	Arable.
306	1·301	House, ornamental ground, &c.	354	1·352	House, gardens, &c.
			355	·093	Bowling green.
307	·137	House and pasture.	356	·647	Public road.

No. on Plan.	Area in Acres.	Remarks.
357	·158	Arable.
358	2·204	Ornamental ground, &c.
359	·360	Wood.
360	·079	House.
361	3·509	Ornamental ground, &c.
362	2·138	Houses, gardens, &c.
363	1·293	Ornamental ground.
364	·407	Pasture.
365	47·049	Arable.
366	22·514	Wood.
367	25·077	Arable.
368	2·670	Wood and stream.
368a	11·010	Arable.
369	1·660	Cemetery.
370	3·586	Wood and part of burn.
370a	·185	Curling pond.
371	6·501	Gardens, part of burn, houses, &c.
372	10·513	Wood and part of burn.
373	·315	Private road.
374	·832	Arable.
375	·057	House and garden.
376	·452	Houses, gardens, &c.
377	·454	Arable.
378	·716	Quarry, &c.
379	·453	Occupation road.
380	8·594	Arable.
381	·383	Arable.
382	2·044	Houses, gardens, &c.
383	·250	Arable.
384	·202	Public road.
385	1·223	Houses, gardens, &c.
386	65·694	Arable.
387	10·093	Wood.
388	10·634	Arable.
389	·287	Old quarry.
390	1·235	Public road.
391	18·389	Arable.
392	1·019	House and garden.
393	·359	Arable.
394	·683	Public road.
395	·759	Arable.
396	·419	House and garden.
397	·514	Public road.
398	·229	Public road.
399	·685	Arable.
400	·367	Houses, garden, &c.
401	·350	Arable.
402	·166	Arable.
403	3·055	Houses, gardens, &c.
404	2·203	Houses, gardens, &c.
405	·312	Public road.
406	·520	Public road.
407	9·546	Wood.
408	·159	Public road.
409	2·562	Houses, gardens, &c.
410	·199	Public road.
411	·330	Rough pasture.
412	20·865	Arable.
413	2·866	Houses, gardens, &c.
414	2·683	Houses, gardens, &c.
415	·238	Houses and gardens.
416	1·056	Public road.
417	·698	House, gardens, and bowling green.
418	·086	Public road.
419	1·162	Houses, gardens, &c.
420	·178	Public road.
421	·218	Arable.
422	3·132	Houses, gardens, &c.
423	·427	Arable.
424	·985	Wood, &c.
425	10·180	Ornamental ground.
426	2·150	Chapel, ornamental ground, &c.
427	·945	House, garden, &c.
428	·256	Garden, &c.
429	·426	Rough pasture, whins, &c.
430	2·383	Burn (part of).
431	4·284	House and garden.
432	·878	Rough pasture.
433	·124	Public road.
434	·082	Public road.
435	·181	Arable.
436	·986	Ornamental ground.
437	·213	Arable.
438	·185	Arable.
439	·474	Public road.
440	3·432	Houses, gardens, &c.
441	·448	Public road.
442	1·280	Garden, &c.
443	·159	Arable.
444	·111	Arable.
445	·431	Public road.
445a	4·118	Houses, gardens, &c.
446	1·501	Public road.
447	4·747	Houses, gardens, &c.
448	25·199	Rough heathy pasture.

No. on Plan.	Area in Acres.	Remarks.
449	·658	Quarry.
450	4·370	Arable.
451	·498	Rough pasture.
452	·957	Houses, ornamental ground, &c.
453	·262	Occupation road.
454	2·555	County road.
455	4·060	Arable.
456	·361	Arable.
457	1·135	Houses, gardens, &c.
458	·184	Wood.
459	·262	Public road.
460	·474	Houses, gardens, &c.
461	·753	Arable.
462	·091	House, &c.
463	1·932	Rough pasture.
464	·063	Wood.
465	2·364	Arable and trees.
466	·069	Occupation road.
467	·181	Arable.
468	5·759	Houses, gardens, &c.
469	·168	Houses and garden.
470	·538	Arable.
471	·459	House, ornamental ground, &c.
472	·299	Public road.
473	·237	Public road.
474	3·959	Houses, gardens, &c.
475	·117	Public road.
476	·256	Rough pasture.
477	1·182	House and ornamental ground.
478	2·607	Arable.
479	·142	Arable.
480	·542	Wood.
481	1·007	Arable.
482	·391	Waste.
483	·667	Arable.
484	·208	Garden.
485	·081	Public road.
486	2·079	Houses, ornamental ground, &c.
487	·081	Public road.
488	·308	House, garden, &c.
489	·598	Arable.
490	2·325	Houses, gardens, &c.
491	12·376	Rough pasture.
492	·379	Arable.
493	·301	Houses, gardens, &c.
494	1·026	Arable.
495	·019	House.
496	·089	Rough pasture.
497	·881	Arable.
498	·006	House.
499	·555	Houses, ornamental ground, &c.
500	1·446	Rough pasture.
501	1·889	Public road.
502	·136	Arable.
503	1·545	Houses, gardens, &c.
504	1·647	Houses, gardens, &c.
505	·180	Public road.
506	1·326	Houses, gardens, &c.
507	1·723	Houses, gardens, &c.
508	·228	Arable.
509	·737	Public road.
510	3·264	Houses, gardens, ornamental ground, &c.
511	·071	Pasture.
512	·050	Wood.
513	4·119	Houses, gardens, &c.
514	·227	Rough pasture.
515	·036	Public road.
516	1·415	Public road.
517	2·733	Houses, gardens, &c.
518	·805	Rough pasture, &c.
519	14·106	Houses, gardens, ornamental ground, &c.
520	·223	Occupation road.
521	·278	Pasture.
522	1·148	Houses, garden, and part of burn.
523	1·473	Houses, ornamental ground, &c.
524	·398	Pasture.
525	·544	Manse, &c.
526	·133	Wood.
527	1·888	Arable.
528	14·846	Arable.
529	1·890	Houses, gardens, &c.
530	·072	Occupation road.
531	·170	Public road.
532	·213	Arable.
533	2·619	Houses, gardens, &c.
534	·238	Public road.
535	1·634	Houses, gardens, &c.
536	·372	Public road.
537	1·415	Houses, gardens, &c.
538	·666	Houses, ornamental ground, &c.
539	·854	Rough pasture and part of burn.
540	1·010	Ornamental ground, &c.

No. on Plan.	Area in Acres.	Remarks.	No. on Plan.	Area in Acres.	Remarks.
541	·246	Houses, gardens, &c.	588	1·533	Houses and ornamental ground.
542	·042	Public road.			
543	1·925	Houses, gardens, &c.	589	52·251	Arable, &c.
544	2·923	Arable & part of burn.	590	·572	Houses and garden.
545	·026	Public road.	591	·103	House, &c.
546	2·806	Houses, gardens, &c.	592	2·112	Ornamental ground, &c.
547	·851	Houses, gardens, &c.			
547a	·181	Public road.	593	·140	House, &c.
548	·777	Public road.	594	2·011	Arable and trees.
549	2·167	Houses, gardens, &c.	595	·324	Public road.
550	·119	Public road.	596	·698	Garden.
551	2·611	Houses & part of burn.	597	1·123	Arable.
552	·660	Waste.	598	·976	Garden and trees.
553	1·622	Houses and ornamental ground.	599	·093	Wood.
			600	·261	Arable.
554	2·441	Houses, gardens, &c.	601	2·243	Waste, &c.
555	·541	Public road.	602	·131	Wood.
556	·226	Public road.	603	1·550	Wood.
557	·273	Public road.	604	4·326	Ornamental ground.
558	1·323	Houses, gardens, &c.	605	·007	House.
559	1·582	Houses, gardens, &c.	606	·081	Wood.
560	2·898	Houses, gardens, &c.	607	·679	Wood.
561	2·277	Houses, gardens, &c.	608	·149	House.
562	·292	Rough pasture.	609	5·824	Ornamental ground.
563	1·721	Houses, gardens, &c.	610	·179	House.
564	·039	Occupation road.	611	·415	Ornamental ground.
565	·676	Houses, gardens, &c.	612	·137	Houses and garden.
566	·477	Wood, &c.	613	·457	Arable.
567	·119	Milton House.	614	·164	Garden, &c.
568	·508	Ornamental ground, &c.	615	3·194	Wood.
			616	·453	Arable.
569	3·513	Houses, gardens, &c.	617	·377	Garden.
570	·112	Public road.	618	1·035	House and ornamental ground.
571	·273	Houses, gardens, &c.			
572	·127	Public road.	619	·311	Ornamental ground.
573	1·967	Houses, gardens, &c.	620	1·689	Ornamental ground.
574	·273	Waste.	621	·178	House and garden.
575	·208	Public road.	622	·263	Public road.
576	·898	Garden.	623	·383	Houses, gardens, and ornamental ground.
577	9·885	Houses, gardens, &c.			
578	·557	Ornamental ground.	624	·380	Wood.
579	1·051	Waste.	625	10·816	Ornamental ground, &c.
580	·571	Public road.			
581	·415	Church, burial ground, &c.	626	·041	House.
			627	1·120	Wood.
582	5·113	Ornamental ground, &c.	628	1·649	Arable.
			629	·154	Garden.
583	·113	Castle House.	630	·449	Garden.
584	1·567	Pasture, &c.	631	·061	House.
585	·039	House, &c.	632	·052	House.
586	·180	Waste.	633	2·903	Ornamental ground, &c.
587	·195	Private pier.			

No. on Plan.	Area in Acres.	Remarks.	No. on Plan.	Area in Acres.	Remarks.
634	651·791	Foreshore.	681	2·058	Arable.
635	·122	Occupation road.	682	·832	Arable.
636	·834	Wood.	683	·743	Occupation road.
637	·457	Garden.	684	2·690	Arable.
638	·181	Wood.	685	·049	Wood.
639	·830	Garden and houses.	686	1·149	Wood.
640	1·416	Ornamental ground, &c.	687	1·910	Arable.
			688	1·054	House, garden, &c.
641	·113	Houses, &c.	689	1·457	Wood.
642	1·746	Wood.	690	4·477	Pasture.
643	·342	Ornamental ground.	691	·803	Rough pasture.
644	2·244	Ornamental ground, &c.	691a	·139	Pasture.
			692	·431	Arable.
645	·081	House, &c.	693	·364	Garden.
646	·567	Garden.	694	·331	Houses, &c.
647	·924	House, gardens, &c.	695	·433	Garden.
648	11·357	Pasture, &c.	696	·103	Arable.
649	·758	Ornamental ground.	697	·835	Houses, garden, &c.
650	·090	Pasture.	698	1·635	Ornamental ground.
651	·097	Pasture, &c.	699	·633	Arable.
652	·135	Pasture, &c.	700	1·037	Houses, gardens, &c.
653	·530	Garden.	701	·743	Wood.
654	6·536	Houses, ornamental ground, &c.	702	·053	Houses.
			703	·481	Occupation road.
655	134·172	Rough heathy pasture.	704	·367	Garden and houses.
			705	4·267	Ornamental ground, &c.
656	3·122	Pasture.			
657	·070	Occupation road.	706	1·486	Ornamental ground.
658	·302	House and garden.	707	·202	Rough pasture.
659	3·825	Arable.	708	·629	Ornamental ground.
659a	1·424	Houses, garden, &c.	709	·934	Houses, gardens, &c.
660	19·964	Wood, &c.	710	·338	Rough pasture.
661	·150	Garden and houses.	711	1·311	Houses, gardens, &c.
662	2·039	Wood, &c.	712	1·345	Houses, gardens, &c.
663	·079	House.	713	·091	House.
664	6·695	Wood.	714	1·327	Ornamental ground.
665	·074	House, &c.	715	·242	Ornamental ground.
666	·712	Pasture.	716	·302	Garden.
667	·398	Arable.	717	·125	Wood.
668	·033	House.	718	3·372	Wood, &c.
669	1·498	Houses, gardens, &c.	719	·110	Houses.
670	·430	Arable.	720	1·009	Ornamental ground.
671	8·489	Arable.	721	·359	Garden.
672	·618	Arable.	722	·835	Ornamental ground, &c.
673	4·216	Arable.			
674	·071	House, &c.	723	·262	Garden.
675	2·292	Wood.	724	1·127	Rough pasture.
676	1·477	Wood.	725	38·822	Wood.
677	1·803	Arable.	726	6·000	Wood.
678	1·222	Arable.	727	·073	House.
679	5·079	Wood, &c.	728	3·151	Ornamental ground.
680	·119	Garden.	729	1·516	Pasture.

No. on Plan.	Area in Acres.	Remarks.	No. on Plan.	Area in Acres.	Remarks.
730	1·416	Arable.	776	·338	Arable.
731	·355	Orchard.	777	1·373	Houses and ornamental ground.
732	·214	House, &c.			
733	·420	Garden.	778	4·141	Rough pasture.
734	·549	Rough heathy pasture.	779	·518	Wood.
			780	·047	House.
735	13·554	Rough pasture.	781	·808	Ornamental ground.
736	1·462	Burn (part of).	782	1·243	Ornamental ground.
737	4·197	Arable.	783	2·680	Rough pasture.
738	·241	Houses, garden, &c.	784	6·728	Arable.
739	627·188	Rough heathy pasture.	785	·887	Wood.
740	4·945	Wood.	786	·478	Arable.
741	·071	Ornamental ground.	787	·241	Wood.
742	3·010	Arable.	788	·638	Arable.
743	1·193	Arable.	789	·442	Houses, gardens, &c.
744	·415	Rough pasture.	790	2·249	Houses, ornamental ground, &c.
745	7·947	Arable.			
746	·980	Rough pasture.	791	·237	Houses and gardens.
747	6·444	Arable.	792	1·090	Ornamental ground.
748	6·358	Rough pasture.	793	1·842	House and ornamental ground.
749	·348	House and garden.			
750	·980	Wood.	794	·934	Ornamental ground.
751	·044	House and ornamental ground.	795	·099	Rough pasture.
			796	6·659	Rough heathy pasture.
752	3·757	Rough pasture.			
753	·858	Pasture.	797	5·916	Arable.
754	·396	Pasture and sheepfold.	798	·689	House and garden.
755	·760	Arable.	799	1·134	Ornamental ground, &c.
756	·470	Houses, &c.			
757	1·953	Rough pasture and whins.	800	·687	House and ornamental ground.
758	·635	Rough pasture, whins, &c.	801	·218	Rough pasture.
			802	8·098	Wood.
759	11·304	Arable.	803	3·081	Wood, &c.
760	3·560	Wood, &c.	804	19·528	County road.
761	·882	Arable.	805	·683	Pasture and trees.
762	1·566	Wood.	806	7·974	Wood.
763	1·660	Arable.	807	·187	Arable.
764	·283	Wood.	808	3·085	Public road.
765	8·267	Pasture.	809	454·826	Rough heathy pasture.
766	1·824	Rough pasture.			
767	·296	Rough pasture.	810	20·700	Arable.
768	15·224	Arable.	811	26·001	Arable.
769	5·204	Wood.	812	·010	House.
770	1·066	Arable and trees.	813	4·107	Arable.
771	·248	Garden.	814	4·435	Wood.
772	·100	Arable.	815	9·332	Burn (part of).
773	·573	Wood.	816	12·362	Arable.
774	·207	Arable.	817	1·617	Rough pasture.
775	·520	Houses, garden, ornamental ground, &c.	818	·279	Rough pasture.
			819	·020	House.
			820	16·684	Arable.

No. on Plan.	Area in Acres.	Remarks.	No. on Plan.	Area in Acres.	Remarks.
821	·677	Rough heathy pasture.	865	·429	Arable.
			866	·375	Occupation road.
822	1·929	Rough heathy pasture.	867	1·137	Rough pasture and whins.
823	1·459	Rough heathy pasture.	868	3·719	Arable.
			869	·569	Curling pond.
824	8·547	Arable.	870	10·302	Rough heathy pasture.
825	7·563	Arable.			
826	11·523	Arable.	871	18·460	Arable.
827	1·299	House, garden, &c.	872	1·253	Arable.
828	·453	Rough pasture.	873	1·039	Wood.
829	3·089	Wood.	874	·595	Houses and gardens.
830	69·886	Wood.	875	2·101	Houses and gardens.
831	1·959	Arable.	876	1·116	Rough pasture.
832	·477	Houses, garden, &c.	877	·059	Arable.
833	·118	Occupation road.	878	5·940	Rough heathy pasture.
834	6·756	Wood.			
835	8·879	Arable.	879	·130	Garden.
836	10·622	Arable.	880	·538	Homestead, &c.
837	15·183	Arable.	881	·120	Gardens.
838	14·470	Arable.	882	·037	Ornamental ground.
839	·999	Old quarry, &c.	883	·155	Gardens.
840	155·855	Rough heathy pasture.	884	·172	Garden.
			885	·358	Wood.
841	206·493	Rough heathy pasture.	886	·060	Occupation road.
			887	1·977	Arable.
842	·321	Rough pasture.	888	1·582	Wood.
843	2·509	Rough pasture.	889	.590	House, garden, &c.
844	·376	Rough heathy pasture.	890	·513	Rough pasture.
			891	·303	Pier.
845	407·471	Rough heathy pasture.	892	3·577	Arable.
			893	3·356	Arable.
846	5·092	Arable.	894	·475	Houses, gardens, &c.
847	·246	Rough pasture.	895	1·141	Wood.
848	10·937	Arable.	896	1·898	House, garden, &c.
849	·682	Rough pasture.	897	·560	Occupation road.
850	·848	Houses and gardens.	897a	·348	Wood.
851	24·393	Rough heathy pasture.	898	·673	Rough pasture.
			899	1·112	Arable.
852	14·297	Rough pasture, &c.	900	2·521	Arable.
853	3·643	Arable.	901	1·246	Church and ornamental ground.
854	·605	Houses, garden, &c.			
855	·331	Rough pasture.	902	·462	Occupation road.
856	·148	House and garden.	903	·939	Houses and ornamental ground.
857	·611	Arable.			
858	·139	Pasture, &c.	904	1·461	Houses, gardens, &c.
859	9·924	Arable.	905	·401	Rough pasture.
860	3·709	Rough pasture.	906	8·787	Arable.
861	·196	Rough pasture.	907	5·552	Arable.
862	·878	Rough pasture.	908	6·966	Rough heathy pasture.
863	3·200	Arable.	909	1·290	Arable.
864	5·011	Wood.	910	8·384	Occupation road.

No. on Plan.	Area in Acres.	Remarks.	No. on Plan.	Area in Acres.	Remarks.
911	1·480	Arable.	959	·181	Garden.
912	1·411	Arable.	960	·743	House and ornamental ground.
913	2·247	Wood.			
914	9·034	Houses, gardens, &c.	961	11·111	Arable.
915	·438	Pasture.	962	·538	Old burial ground.
916	2·016	Houses, gardens, &c.	963	9·216	Arable.
917	1·732	Wood, &c.	964	·421	Wood.
918	5·393	Arable.	965	9·154	Arable.
919	4·887	Arable.	966	11·433	Arable.
920	·311	Wood, &c.	967	5·419	Arable.
921	·415	Church and ornamental ground.	968	12·051	Arable.
			969	17·417	Arable.
922	·744	Manse, garden, &c.	970	·507	Garden.
923	·761	Arable.	971	·118	Pasture.
924	4·879	Houses, ornamental ground, &c.	972	·369	Wood.
			973	·470	Wood.
925	1·153	Wood.	974	·518	Occupation road.
926	·724	Occupation road.	975	·581	Houses, &c.
927	·193	Occupation road.	976	2·399	Houses, &c.
928	·763	Arable.	977	·249	Dam.
929	1·175	Houses, gardens, &c.	978	21·168	Arable.
930	·153	Pasture.	979	·411	Dam.
931	·830	Arable.	980	·108	Occupation road.
932	·902	Ornamental ground.	981	2·575	Wood.
933	15·888	Houses, gardens, &c.	982	17·452	Arable.
934	·875	Ornamental ground.	983	·218	Occupation road.
935	·191	Pasture.	984	17·589	Arable.
936	3·228	Houses, gardens, &c.	985	5·216	Arable.
937	3·223	Arable.	986	2·265	Wood.
938	·238	Pasture.	987	·121	Dam.
939	·142	Wood and ruins.	988	17·366	Arable.
940	1·261	Houses, gardens, &c.	989	·424	Garden.
941	·151	Gravel.	990	161·398	Rough heathy pasture.
942	10·378	Arable.			
943	6·238	Arable.	991	2·398	Old quarry.
944	11·032	Arable.	992	16·967	Arable.
945	102·248	Wood, &c.	993	·086	Pasture.
946	7·310	Arable.	994	1·462	Rough pasture.
947	14·041	Wood and part of burn.	995	·146	Houses and garden.
			996	·665	Wood.
948	8·658	Arable.	997	·160	Pasture.
949	7·339	Arable.	998	·907	Wood.
950	10·349	Arable.	999	9·069	Arable.
951	19·293	Arable.	1000	1·087	Arable.
952	52·838	Wood, &c.	1001	·570	Houses, gardens, &c.
953	1·709	Arable.	1002	·299	Ornamental ground.
954	·269	Rough pasture.	1003	1·366	Ornamental ground.
955	14·479	Arable.	1004	2·789	Wood.
956	1·642	Homestead, garden, &c.	1005	5·583	Houses, gardens, &c.
			1006	·129	Occupation road.
957	12·103	Arable.	1007	1·963	Houses, gardens, &c.
958	·221	Occupation road.	1008	1·780	Rough pasture.

No. on Plan.	Area in Acres.	Remarks.	No. on Plan.	Area in Acres.	Remarks.
1009	·203	Occupation road.	1055	10·181	Arable.
1010	1·764	Houses, gardens, &c.	1056	17·156	Arable.
1011	6·565	Arable.	1057	·093	House, &c.
1012	·077	Rough pasture.	1058	·066	Occupation road.
1013	8·855	Rough heathy pasture.	1059	3·708	Wood.
			1060	·369	Occupation road.
1014	12·897	Rough heathy pasture.	1061	·312	Occupation road.
			1062	11·224	Arable.
1015	20·648	Rough heathy pasture.	1063	·122	Dam.
			1064	8·867	Arable.
1016	1·270	Rough heathy pasture.	1065	·955	Wood, &c.
			1066	·179	Pasture.
1017	9·001	Arable.	1067	1·095	Homestead, &c.
1018	6·571	Wood.	1068	·112	Dam.
1019	·631	Wood.	1069	7·849	Arable.
1020	·902	Pasture.	1070	·683	Occupation road.
1021	·330	Houses and gardens.	1071	·052	Pasture.
1022	·583	Rough pasture.	1072	·253	Occupation road.
1023	16·029	Rough heathy pasture.	1073	4·962	Arable.
1024	4·821	Arable.	1074	2·109	Houses, gardens, &c.
1025	·033	Garden.	1075	1·564	Arable.
1026	·561	Pasture.	1076	·150	Pasture.
1027	·617	Arable.	1077	6·477	Arable.
1028	9·296	Wood.	1078	2·118	Wood.
1029	4·349	Arable.	1079	20·610	Arable.
1030	·161	Wood.	1080	10·710	County road.
1031	·369	Rough pasture.	1081	·833	Drying green.
1032	4·568	Arable.	1082	·055	House, &c.
1033	542·760	Wood, &c.	1083	1·430	Ornamental green.
1034	·909	Rough pasture.	1084	·243	House.
1035	·865	Arable.	1085	1·031	Wood, &c.
1036	9·729	Arable.	1086	1·502	Garden.
1037	11·992	Arable.	1087	·649	Occupation road.
1038	9·465	Arable.	1088	·089	Pier.
1039	8·595	Wood.	1089	·744	Wood yard.
1040	·899	House and gardens.	1090	2·613	Pasture.
1041	2·679	Houses and ornamental ground.	1091	·059	Jetty.
			1092	·023	House, &c.
1041a	·215	Old burial ground.	1093	·775	Houses, gardens, &c.
1042	2·549	Arable.	1094	·303	Wood.
1043	·075	Jetty.	1095	4·192	Wood.
1044	6·687	Arable.	1096	17·064	Ornamental ground.
1045	11·757	Arable.	1097	4·318	Wood.
1046	22·660	Arable.	1098	·091	House, &c.
1047	7·466	Arable.	1099	·132	House, &c.
1048	15·057	Arable.	1100	·370	Ornamental ground.
1049	·023	House.	1100a	·358	Occupation road.
1050	3·034	Pasture.	1101	·924	Ornamental ground.
1051	·181	Arable.	1102	9·363	Ornamental ground.
1052	·121	Rough pasture.	1103	·178	Castle (in ruins).
1053	1·469	Rough pasture.	1104	9·462	Arable.
1054	8·438	Arable.	1105	11·984	Arable.

No. on Plan.	Area in Acres.	Remarks.
1106	12·275	Arable.
1107	8·004	Arable.
1108	·475	Occupation road.
1109	2·217	Wood.
1110	1·002	Stackyard.
1111	2·313	Houses, gardens, &c.
1112	·475	Arable.
1113	·654	Wood.
1114	11·695	Arable.
1115	8·140	Arable.
1116	4·791	Wood.
1117	13·463	Arable.
1118	15·337	Arable.
1119	7·341	Arable.
1120	11·246	Arable.
1121	9·489	Arable.
1122	12·291	Arable.
1123	13·505	Arable.
1124	1·250	Occupation road.
1125	1·042	Wood.
1126	11·510	Arable.
1127	2·009	Wood, &c.
1128	·264	Wood, &c.
1129	6·592	Arable.
1130	·078	Church, &c.
1131	·078	Houses, &c.
1132	1·035	Ornamental ground.
1133	4·275	Rough pasture.
1134	11·166	Arable.
1135	11·551	Arable.
1136	14·459	Arable.
1137	2·019	Houses, gardens, &c.
1138	·206	Pasture.
1139	10·309	Arable.
1140	·167	Wood.
1141	3·242	Arable.
1142	·060	Marsh.
1143	·456	Pasture.
1144	·403	Occupation road.
1145	18·424	Arable.
1146	·435	Wood.
1147	·362	Wood.
1148	16·943	Arable.
1149	1·287	Arable.
1150	·158	House and garden.
1151	·204	Wood.
1152	9·658	Arable.
1153	1·072	Wood.
1154	1·905	Arable.
1155	1·094	Wood.
1156	7·469	Arable.
1157	1·506	Arable.
1158	·181	Occupation road.
1159	·611	Wood.
1160	·214	Wood.
1161	2·669	Arable.
1162	·442	Wood.
1163	1·822	Pasture.
1164	1·476	County road.
1165	·823	Wood.
1166	·039	Pasture.
1167	8·483	Arable.
1168	·154	Pasture.
1169	·647	House and garden.
1170	1·687	Wood.
1171	7·640	Pasture.
1172	·921	Houses, gardens, &c.
1173	·222	Pasture, &c.
1174	·249	House and pier.
	7906·767	Area of the numbered part of the Parish.

UNNUMBERED (drawn principally on Six-inch Scale).

7142·359	Moorland, &c.
7142·359	Area of the unnumbered part of the Parish.
7906·767	Area numbered.
15049·126	Total area of the Parish of Dunoon.

RECAPITULATION.

14259·057	Land.
95·072	Public roads.
651·791	Foreshore.
42·967	Water.
·239	Tidal water.
15049·126	Total area of the Parish of Dunoon, in the County of Argyll.

INDEX TO PLACES

IN THE

PARISH OF DUNOON.

COUNTY OF ARGYLL.

Name of Place.	No. of Sheet.		Descriptive Remarks.
	6-inch scale.	25·344-inch scale.	
Arnadam - - -	CLXXIV.	13	A farmsteading.
Ardenslate - - -	CLXXXIV.	2	A farmsteading.
Auchamore - - -	"	5	A farmsteading.
Airdmhor - - -	"	9	A dwelling house.
Ardfillayne - - -	"	"	A dwelling house.
Ardhallow - - -	"	13	A dwelling house.
Achafour - - -	CXCIV.	7	A farmsteading.
Achafour Mill (corn) - -	"	"	
Achavoulin - - -	"	11	A farmsteading.
Broxwood - - -	CLXXIV.	7	A dwelling house.
Bencorrum - - -	CLXXXIV.	1	A cottage.
Broughallan - - -	"	2	A dwelling house.
Buthkollidar - -	"	13	A dwelling house.
Blairanboich - -	CXCIV.	11	A cottage.
Butts - - -	"	12	A dwelling house.
Castle House - -	CLXXXIV.	6	
Cnocan - - -	"	9	A dwelling house.
Clyde View - -	"	13	A dwelling house.
Croitchorrach - -	"	"	An old farmsteading.
Corlarach - - -	CXCIV.	4	A farmsteading.
Chapelton - -	"	12	An old farmsteading.
Chapel Hall - -	"	"	A dwelling house.
Cluniter - - -	CXCV.	1	A farmsteading.
Dunloskin - - -	CLXXXIV.	1	A farmsteading.
Dunclutha - - -	"	2	A dwelling house.
Dunoon - - -	"	5	A village.
Dunoon Castle (ruins) - -	"	6	
Ericht Bank - -	"	2	A dwelling house.
Finbracken - - -	CLXXIV.	13	The ruins of an old steading.
Glen Morag - -	CLXXXIV.	9	A dwelling house.
Glengarr - - -	"	13	A dwelling house.
Glenacre - - -	CXCV.	1	A dwelling house.
Hafton House - -	CLXXIV.	14	A mansion.
Hoop House - - -	CLXXXIV.	13	
Inellan - - -	CXCIV.	8	A farmsteading.
Inellan - - -	CXCV.	5	A village.
Inellan House (in ruins) -	"	"	
Kirn - - -	CLXXXIV.	2	A village.
Kilellan - - -	CXCIV.	11	A farmsteading.
Knockamillie - -	CXCV.	5	A farmsteading.

Name of Place.	No. of Sheet.		Descriptive Remarks.
	6-inch scale.	25·344-inch scale.	
Milton House - -	CLXXXIV.	6	A mansion.
Mid Ardyne - - -	CXCIV.	11	A dwelling house.
March Cottage - -	"	16	
North Garhallow - -	CLXXXIV.	9	The ruins of an old steading.
Newton - - -	CXCV.	5	A farmsteading.
Sandbank - - -	CLXXIV.	13	A village.
South Garhallow - -	CLXXXIV.	"	A dwelling house.
Tor Aluinn - - -	"	"	A dwelling house.
Toward Taynuilt - -	CXCIV.	12	A farmsteading.
Toward Castle (in ruins) -	"	15	
Toward - - -	"	16	A farmsteading.
Toward Cottages - -	"	"	

LONDON:
Printed by George E. Eyre and William Spottiswoode,
Printers to the Queen's most Excellent Majesty.
For Her Majesty's Stationery Office.

PARISH OF DUNROSSNESS,

IN THE

COUNTY OF ORKNEY AND SHETLAND—
(SHETLAND).

Price One Shilling and Sixpence.

The
groun
which
1·001

(2.) The fences, &c., bounding either side of a railway are included

OR

The heavy lines r
The light lines re
The Roman nume
The Roman nume

The Plan

EXPLANATORY REMARKS

The Scale of the Parish Plans is the 1-2500th of the actual length on the ground, and is equal to 25·344 inches to a mile, or 3·157 chains to an inch, which is very approximately equal to one square inch to one acre, the square of 1·0018 inch being equal to one acre.

The length of each sheet is 1½ miles, and the breadth 1 mile, the area of each sheet is therefore 960 acres.

Each enclosure has a reference number to the area which is given in this Book; in the case of towns and large villages encircled by a red band, one number and area only are given for the portion within the red band, unless they are contained in more than one parish, in which case a number is given for the portion included in each parish.

The Braces [⌒] on the plans are to indicate that the spaces so braced are included under the same reference number.

The Altitudes in feet above the Mean Level of the Sea are written thus —*31·4*.

The Scale of the County Plans is 6 inches to a mile, and each sheet contains 16 sheets of the Parish Plans. There is therefore a double reference number to each sheet of the Parish Plans, as VI. 9., the first number referring to the County Plans, the second number to the Parish Plans.

The dimensions of the sheets on the Six-inch scale being four miles by six miles, the area is twenty-four square miles, equal to 15,360 acres.

The following are the characters employed on the Ordnance Plans on the Scales of 1–2500, and 6 inches to a mile :—

County Names	C	Hundreds or Wards	H
Parishes, Ancient or Mother.....	P	Civil Parishes or Townships	T
Extra Parochial	E	Division of Townships	T

Municipal Wards.....W

Antiquities ..... { ROMAN / Druidical or Saxon / Norman or Subsequent

The descriptions of the boundaries are shown by the following initials :—

Centre of Stream	*C.S.*	Centre of Fence	*C.F.*
Centre of Road	*C.R.*	Top of Cop	*T.C.*
Side of Stream or Drain ...	*S.S.* or *S.D.*	Centre of Wall	*C.W.*
Root of Hedge	*R.H.*	Defaced	*Def.*
Face of Wall	*F.W.*	Track of Stream.....	*T.S.*

Undefined..... *Und.*

Where a change occurs in the boundaries, the symbol [o—o] is used to show the part at which the change takes place.

N.B.—The areas are computed to the centre of fence, or other boundary of enclosure, except in the following cases :—

(1.) When the fence or other boundary is also the boundary of a Parish or other Civil Division, which does not follow the centre of the fence, the area is calculated to the Parish or other boundary, and not to the centre.

(2.) The fences, &c., bounding either side of a railway are included wholly within its area.

N.B.—To convert Decimal Fractions of an Acre into Roods and Perches, multiply the decimal first by 4 and then by 40, preserving the same number of decimals in the product.

Examples—

			Acres.				Acres.
			633·357				527·013
			4				4
			1·428				·052
			40				40
A.	R.	P.	17·120	A.	R.	P.	2·080
633	1	17		527	0	2	

TABLE

FOR CONVERTING DECIMAL PARTS OF AN ACRE INTO ROODS AND PERCHES.

Perch.	0 Rood.	1 Rood.	2 Roods.	3 Roods.	Perch.	0 Rood.	1 Rood.	2 Roods.	3 Roods.
0	·000	·250	·500	·750	21	·131	·381	·631	·881
1	·006	·256	·506	·756	22	.137	·387	·637	·887
2	·012	·262	·512	·762	23	·144	·394	·644	·894
3	·019	·269	·519	·769	24	·150	·400	·650	·900
4	·025	·275	·525	·775	25	·156	·406	·656	·906
5	·031	·281	·531	·781	26	·162	·412	·662	·912
6	·037	·287	·537	·787	27	·169	·419	·669	·919
7	·044	·294	·544	·794	28	·175	·425	·675	·925
8	·050	·300	·550	·800	29	·181	·431	·681	·931
9	·056	·306	·556	·806	30	·187	·437	·687	·937
10	·062	·312	·562	·812	31	·194	·444	·694	·944
11	·069	·319	·569	·819	32	·200	·450	·700	·950
12	·075	·325	·575	·825	33	·206	·456	·706	·956
13	·081	·331	·581	.831	34	·212	·462	·712	·962
14	·087	·337	·587	·837	35	·219	·469	·719	·969
15	·094	·344	·594	·844	36	·225	·475	·725	·975
16	·100	·350	·600	·850	37	·231	·481	·731	·981
17	·106	·356	·606	·856	38	·237	·487	·737	·987
18	·112	·362	·612	·862	39	·244	·494	·744	·994
19	.119	·369	·619	·869	40	·250	·500	·750	1·000
20	·125	·375	·625	·875					

PARISH OF DUNROSSNESS,

IN THE

COUNTY OF ORKNEY AND SHETLAND (SHETLAND).

No. of Sheet and Plan and No. on Plan.	Area in Acres.
Sheet LXII. 13:—	
1	2·344
2	3·387
3	·557
4	·903
5	13·965
6	5·658
7	9·057
8	6·105
9	·547
10	1·987
11	23·218
12	3·039
13	11·586
14	126·441
15	·169
16	1·395
17	·686
18	1·889
19	1·894
20	·128
21	15·953
22	·686
23	1·525
24	8·523
25	·697
26	·293
Sheet LXII. 14:—	
27	1·010
28	9·318
29	·186
30	·650
31	·479
32	31·595
33	3·755
34	·832
35	·161
36	1·269
Sheet LXV. 1:—	
37	66·583
38	22·367
39	60·277
40	·374
41	·737
42	10·576
43	·376
44	·457
45	20·060
46	2·793
47	9·765
48	30·745
49	17·535
50	8·089
51	2·411
52	·965
53	1·740
54	4·590
55	3·898
56	17·710
57	16·750
58	·782
59	·102
60	5·215
61	·121
62	·152
63	9·263
64	·611
65	1·171
66	·427
67	·851
68	61·436
69	·406
Sheet LXV. 2:—	
70	4·234
71	·479
72	·081
73	·451
Sheet LXV. 2:— (*contd.*)	
74	·530
75	·268
76	761·188
Sheet LXV. 5:—	
77	27·507
78	21·331
79	4·884
80	463·340
81	2·233
82	·274
83	2·970
84	·239
85	·620
86	·286
87	1·850
88	5·017
89	7·659
90	·311
91	·619
92	·281
93	4·046
94	3·549
95	4·908
96	1·979
97	1·156
98	·300
99	1·195
100	6·441
101	3·615
102	6·589
103	·764
104	·522
105	1·412
106	1·609
107	115·778
108	8·441
109	·344
110	2·226

No. of Sheet and Plan and No. on Plan.	Area in Acres.
Sheet LXV. 5 :—	
(*contd.*) 111	·236
Sheet LXV. 6 :—	
112	·142
113	·237
114	298·727
115	374·898
116	1·543
117	·189
118	·187
119	·174
120	·102
121	3·161
122	1·284
123	1·765
124	·318
125	·343
126	·178
127	·368
128	1·252
129	1·301
130	5·186
131	10·708
132	·230
133	1·947
134	·792
135	·148
136	4·497
137	·093
138	·496
139	·388
140	·511
141	·540
142	26·855
143	17·707
144	·422
145	·280
146	2·298
147	·499
148	3·693
149	7·131
150	·727
151	12·338
152	2·468
153	3·094
154	·742
155	·152
156	3·341
157	·710
158	1·838
159	·171
Sheet LXV. 6 :—	
(*contd.*) 160	2·450
161	1·020
162	1·338
163	·581
164	7·940
165	·347
166	·114
167	·232
168	·242
169	·152
170	·086
171	·500
172	28·354
173	·964
174	·096
175	7·809
176	·194
177	·756
178	9·214
179	11·863
180	2·128
Sheet LXV. 7 :—	
181	·126
182	·079
183	·180
184	·316
185	·379
186	·432
187	·106
188	11·070
189	12·046
190	·367
191	1·456
192	14·823
193	·126
194	5·820
195	·352
196	13·152
197	·604
198	·118
199	·349
200	·181
201	1·987
202	·474
Sheet LXV. 9 :—	
203	189·649
204	1·861
205	·087
206	9·196
Sheet LXV. 9 :—	
(*contd.*) 207	1·465
208	40·782
209	4·204
210	2·585
211	1·810
212	·775
212a	·354
213	·474
214	·532
215	·400
216	·735
217	14·302
218	·702
219	·691
220	·633
221	17·681
222	·465
223	·279
224	1·847
225	1·159
226	·376
227	1·628
228	·746
229	·402
230	7·890
231	·284
232	·338
233	13·409
234	·203
235	·110
236	·592
237	·906
238	·145
239	7·069
240	6·026
241	6·334
242	2·898
243	·284
244	5·567
245	6·243
246	·297
247	·423
248	·228
249	·225
250	4·345
251	·215
252	·677
253	·257
254	3·930
254a	·602
255	4·081

No. of Sheet and Plan and No. on Plan.	Area in Acres.	No. of Sheet and Plan and No. on Plan.	Area in Acres.	No. of Sheet and Plan and No. on Plan.	Area in Acres.
Sheet LXV. 9 :—		Sheet LXV. 10 :—		Sheet LXV. 10 :—	
(*cont*d.) 256	1·327	(*cont*d.) 305	2·168	(*cont*d.) 355	2·088
257	10·014	306	·450	356	49·778
258	14·362	307	29·856	357	5·775
259	·856	308	·523	358	17·805
260	4·628	309	·301	359	·230
261	·187	310	1·933	360	2·251
262	·400	311	7·652	361	·771
263	·192	312	·198	362	1·640
264	25·935	313	·117	363	1·056
265	·466	314	26·202	364	9·145
266	3·483	315	2·388	365	·670
267	2·256	316	·124	366	1·332
268	·421	317	·619	367	·663
269	244·064	318	54·635	368	1·982
270	18·042	319	2·596	369	3·823
271	4·203	320	1·683	370	6·065
272	2·425	321	3·201	371	1·708
273	17·330	322	·172	372	1·383
274	297·297	323	5·893	373	·162
275	5·942	324	·206	374	1·173
276	11·131	325	·722	375	·136
277	6·205	326	·123	376	17·224
278	·275	327	·089	377	46·950
279	·881	328	9·344	378	1·726
280	·945	329	·410	379	7·937
281	·396	330	12·036	380	1·192
282	·985	331	10·435	381	6·013
283	·276	332	·579	382	·462
284	·248	333	228.263	383	4·056
285	·853	334	·367	384	2·257
286	·511	335	1·798	385	·156
287	2·153	336	·552	386	1·392
288	·127	337	·403	387	·346
289	53·289	338	12·064	388	12·208
290	5·354	339	4·158	389	·441
291	·683	340	·624	390	·191
292	1·358	340a	·301	391	1·607
293	1·242	341	8·464	392	2·625
294	·373	342	·179	393	1·331
295	1·326	343	2·861	394	34·400
296	·387	344	·386	395	1·770
		345	4·025	396	1·011
Sheet LXV. 10 :—		346	·561	397	6·129
297	·614	347	2·803	398	20·468
298	1·270	348	16·834	399	7·519
299	2·145	349	·075	400	·534
300	4·582	350	·116	401	1·667
301	3·171	351	43·002	402	1·088
302	·273	352	·255	403	·217
303	2·460	353	1·471	404	8·975
304	·136	354	3·159	405	237·310

No. of Sheet and Plan and No. on Plan.	Area in Acres.
Sheet LXV. 11 :—	
406	1·012
407	·314
408	5·184
409	3·490
410	223·546
411	1·946
412	4·176
413	·280
414	·280
415	2·543
416	·659
417	2·008
418	18·230
419	3·555
420	·493
421	·184
422	·164
423	28·565
Sheet LXV. 13 :—	
424	7·339
425	6·933
426	21·346
427	5·807
428	29·977
429	4·535
430	·581
431	·289
432	6·386
433	1·095
434	4·829
435	8·453
436	·700
437	2·817
438	10·704
439	1·016
440	2·538
441	14·030
442	1·792
443	·972
444	20·229
445	5·678
446	8·196
447	·470
448	5·231
449	4·837
450	·147
451	2·569
452	73·443
453	·996
454	2·626

No. of Sheet and Plan and No. on Plan.	Area in Acres.
Sheet LXV. 13 :— (*contd.*)	
455	256·473
455a	·302
456	26·685
456a	6·142
457	3·049
458	4·539
459	2·477
459a	1·075
460	3·682
461	·685
462	2·419
463	2·032
464	·778
465	1·722
466	2·007
467	2·544
468	2·320
469	4·331
470	8·204
471	2·882
472	2·756
473	2·097
474	3·752
475	1·826
476	·748
477	408·524
478	19·452
479	·988
480	·910
481	1·407
482	1·619
483	1·017
484	·655
485	·872
486	·216
487	5·278
488	3·848
489	2·157
490	4·462
491	2·499
492	3·230
493	·354
Sheet LXV. 14 :—	
494	2·658
495	1·103
496	·382
497	7·957
498	·229
499	1·394
500	3·165

No. of Sheet and Plan and No. on Plan.	Area in Acres.
Sheet LXV. 14 :— (*contd.*)	
501	10·695
502	9·610
503	14·109
504	7·844
505	6·697
505a	·782
506	4·536
507	·598
508	7·201
509	·299
510	·278
511	·935
512	·168
513	·119
514	·259
515	5·996
516	2·089
517	8·571
518	3·711
519	50·331
520	4·996
521	1·706
522	·565
523	·458
524	65·343
525	1·666
526	4·217
527	·287
528	6·171
529	1·186
530	1·211
531	1·977
532	·404
533	·734
534	15·715
535	·842
536	4·455
537	·967
538	·743
539	49·346
540	1·111
541	·820
542	2·863
543	·415
544	2·640
545	·333
546	1·212
547	·981
548	1·350
549	1·474
550	·297

No. of Sheet and Plan and No. on Plan.	Area in Acres.
Sheet LXV. 14 :—	
(*contd.*) 551	3·011
552	·366
553	·138
554	3·329
555	·129
556	·513
557	·346
558	1·646
559	38·613
560	·210
560a	2·208
561	·708
562	·340
563	5·550
564	4·219
565	·249
566	·634
567	·607
568	·247
569	1·560
570	1·956
571	183·206
572	·976
573	·236
574	2·616
575	11·007
575a	·102
576	2·050
577	·192
578	7·434
578a	1·307
579	13·704
580	·101
581	·126
582	·157
583	·707
584	1·399
585	4·078
586	2·316
587	·283
588	16·109
589	74·539
590	1·131
591	1·570
592	2·369
593	·821
594	1·459
594a	·714
595	·216
596	·222
597	·220
Sheet LXV. 14 :—	
(*contd.*) 598	·169
599	·175
600	·482
601	27·278
602	64·248
603	·448
604	1·938
605	·216
606	1·285
607	1·864
608	42·655
609	2·565
610	17·130
611	4·129
Sheet LXV. 15 :—	
612	·758
613	·511
614	7·184
614a	·325
615	15·292
616	·755
617	21·743
Sheet LXVII. 1 :—	
618	2·180
619	3·828
620	2·330
621	1·516
622	1·532
623	1·522
624	1·566
625	1·569
626	·419
627	·320
628	·251
629	·201
630	·423
631	3·870
632	2·324
633	1·514
634	2·082
635	·610
636	1·064
637	·419
638	2·555
639	·864
640	5·988
641	3·069
642	6·506
643	4·797
Sheet LXVII. 1 :—	
(*contd.*) 644	1·070
645	5·608
646	3·895
647	2·019
648	3·091
649	1·075
650	·234
651	1·280
652	1·418
653	3·589
654	·270
655	1·514
656	1·933
657	2·523
658	16·763
659	1·599
660	43·629
661	2·544
662	1·400
663	1·276
664	·599
665	·461
666	·130
667	·673
668	1·134
669	2·163
670	17·376
671	9·829
672	14·142
673	2·230
674	50·353
675	3·438
676	7·947
677	9·437
678	·451
679	20·153
680	5·987
681	17·329
682	1·864
683	21·136
684	8·939
685	16·405
686	10·752
687	5·921
688	5·164
689	37·978
690	2·125
691	171·615
692	74·650
693	2·059
694	9·251

No. of Sheet and Plan and No. on Plan.	Area in Acres.
Sheet LXVII. 1:—	
(*contd.*) 695	8·938
696	·366
697	105·915
698	·603
699	·401
700	2·302
701	12·984
702	·266
703	6·952
704	2·289
705	16·386
706	·342
707	25·859
708	·110
709	7·859
710	·553
711	·486
712	·898
Sheet LXVII. 2:—	
713	·477
714	·183
715	4·014
716	6·190
717	8·416
718	2·929
719	15·840
720	2·418
721	18·292
722	·173
723	1·626
724	2·456
725	·508
726	121·035
727	·361
728	61·898
729	·373
730	1·919
731	·126
732	5·710
733	·386
734	·222
735	1·190
736	3·133
737	1·321
738	4·855
739	·122
740	48·693
741	2·406
742	·742
743	2·747

No. of Sheet and Plan and No. on Plan.	Area in Acres.
Sheet LXVII. 2:—	
(*contd.*) 744	15·102
745	19·949
746	·833
747	·327
748	2·356
749	27·008
750	6·108
751	·946
752	·663
753	27·411
754	23·335
755	22·650
756	·998
757	181·902
758	3·610
759	·904
760	1·405
761	139·147
762	·263
763	·236
764	11·458
765	30·839
Sheet LXVII. 3:—	
766	21·545
767	53·357
Sheet LXVII. 5:—	
768	4·719
769	45·725
770	10·750
771	5·195
772	16·605
773	49·642
774	·588
775	·954
776	·896
777	38·906
778	1·193
779	3·615
780	2·482
781	2·086
782	·289
783	·603
784	1·058
785	·285
786	1·793
787	4·999
788	12·398
789	13·772
790	·153

No. of Sheet and Plan and No. on Plan.	Area in Acres.
Sheet LXVII. 5:—	
(*contd.*) 791	1·528
792	2·963
793	4·697
794	117·779
Sheet LXVII. 6:—	
795	217·742
796	3·008
797	45·875
798	1·809
799	·485
800	1·228
801	32·569
802	7·020
803	1·814
804	36·763
805	178·580
806	·243
807	·146
808	·153
809	1·881
810	1·282
811	3·234
812	1·071
813	·595
814	·254
815	·302
816	·364
817	126·955
818	2·342
818a	·446
819	·741
820	1·991
821	3·802
822	·269
823	·702
824	1·566
825	2·389
826	1·750
827	5·428
828	24·294
829	1·938
830	25·840
831	18·766
832	1·444
833	2·470
834	·594
835	·658
836	·500
837	·902
838	2·547

No. of Sheet and Plan and No. on Plan.	Area in Acres.
Sheet LXVII. 6:—	
(*contd.*) 839	·465
840	1·165
841	1·511
842	32·262
843	4·520
844	·654
845	1·733
846	3·641
847	·228
848	·184
849	5·900
849a	·306
850	37·113
851	1·098
852	1·898
853	2·954
854	·356
855	·290
856	·402
857	·806
858	11·940
Sheet LXVII. 7:—	
859	21·092
860	16·817
Sheet LXVII. 10:—	
861	12·537
862	6·104
863	1·226
863a	17·458
864	·791
865	2·514
866	1·446
867	9·161
868	·210
869	·563
870	·210
871	6·260
872	5·616
873	2·147
874	141·169
875	7·410
876	1·155
877	2·199
878	1·082
879	2·048
880	1·685
881	77·064
882	1·775
883	·205
Sheet LXVII. 10:—	
(*contd.*) 884	27·011
885	·206
886	1·485
887	·109
888	·952
889	·139
890	1·174
891	·384
892	1·294
893	1·553
894	2·255
895	·615
896	45·686
897	·163
898	21·896
898a	·168
899	3·235
899a	·425
900	1·205
901	·314
902	·913
903	1·118
904	9·953
905	·952
906	2·085
907	13·306
908	8·874
Sheet LXVII. 11:—	
909	21·172
900	·112
911	1·120
912	3·933
Sheet LXVII. 14:—	
913	·263
914	2·578
915	·194
916	·521
917	·557
918	·403
919	16·236
920	10·443
920a	4·596
921	1·533
921a	1·480
922	·576
923	2·186
924	9·776
925	·622
926	9·402
Sheet LXVII. 14:—	
(*contd.*) 927	·497
928	3·510
929	·465
930	·428
931	·674
932	9·774
933	·406
934	1·815
935	·871
936	5·339
936a	2·198
937	8·620
938	·296
939	·449
940	6·342
941	4·442
942	6·149
943	41·697
943a	5·268
944	7·325
945	·576
946	·480
947	79·398
948	1·949
Sheet LXVII. 15:—	
949	45·002
950	28·173
951	80·382
952	19·124
953	4·607
954	·220
955	4·077
Sheet LXVIII. 3:—	
956	·399
957	·658
958	1·050
959	·597
960	·362
961	1·239
	11504·859

RECAPITULATION.

Area in Acres.	
11089·369	Land.
41·552	Roads.
354·272	Water.
19·666	Tidal water.
11504·859	Area of the numbered part of the Parish.

No. of Sheet and Plan.	Area in Acres.
UNNUMBERED.	
Principally on Six-inch Scale.	
Sheets LXII., LXIV., LXV., LXVI., LXVII., LXIXA.:—	
Moorland, &c. - -	935·150
Foreshore - - -	311·735
	1246·885
Sweyn Holm.	
Sheet LXV. 1:—	
Rough pasture - -	8·944
	8·944
Coar Holm.	
Sheet LXV. 1:—	
Rough pasture - -	2·212
Foreshore - - -	·142
	2·354
Little Harvie Clett.	
Sheet LXV. 1:—	
Rough pasture - -	1·280
Foreshore - - -	·140
	1·420
High Harvie Clett.	
Sheet LXV. 1:—	
Rough pasture - -	2·220
	2·220

No. of Sheet and Plan.	Area in Acres.
Hevda Cletts.	
Sheet LXV. 1:—	
Rough pasture - -	·427
Foreshore - - -	·114
	·541
Inn Holm.	
Sheet LXV. 1:—	
Rough pasture - -	5·682
Foreshore - - -	1·224
	6·906
Colsay.	
Sheets LXIV., LXV.:—	
Rough pasture, &c. - -	51·534
Loch of Colsay - - -	·707
Foreshore - - -	2·476
	54·717
Lady's Holm.	
Sheets LXVII. 9, 13:—	
Rough pasture - -	25·875
Foreshore - - -	7·372
	33·247
Little Holm.	
Sheets LXVII. 9, 13:—	
Rough pasture - -	3·064
Foreshore - - -	3·687
	6·751

No. of Sheet and Plan.	Area in Acres.
Horse Island.	
Sheet LXVIII. 2:—	
Rough pasture - -	12·479
Foreshore - - -	1·880
	14·359
Muckle Holm.	
Sheets LXI., LXIV.:—	
Rough pasture - -	6·853
Foreshore - - -	·500
	7·353
Fair Isle.	
Sheet LXIX.:—	
Rough pasture, &c. - -	1889·130
Foreshore - - -	50·316
	1939·446

No. of Sheet and Plan.	Area in Acres.
Breiti Stack.	
Sheet LXIX.:—	
Rough pasture -	2·998
Foreshore - - -	·144
	3·142
Fogli Stack.	
Sheet LXIX.:—	
Rough pasture - -	2·320
	2·320
Green Holm.	
Sheet LXIX.:—	
Rough pasture - -	1·178
Foreshore - - -	2·212
	3·390

RECAPITULATION FOR THE PARISH.

14040·715	Land.
41·552	Roads.
354·979	Water.
19·666	Tidal water.
381·942	Foreshore.
14838·854	Total area of the Parish of Dunrossness, in the County of Orkney and Shetland (Shetland).

INDEX TO PLACES

IN THE

PARISH OF DUNROSSNESS.

COUNTY OF ORKNEY AND SHETLAND—(SHETLAND).

Name of Place.	No. of Sheet. 6-inch scale.	No. of Sheet. 25·344 in. scale.
Bakkasetter	LXV.	13
Barns	"	14
Bellevue Cottage	"	"
Berlin	LXVII.	2
Bigton	LXV.	1
Blackholes	"	10
Blett	"	"
Boddam	"	14
Braefield	"	7
Breck of Hillwell	"	13
Brecks	"	14
Brecks	LXVII.	10
Brecks of Bigton	LXII.	13
Bremire	LXV.	10
Brough	"	9
Brow	"	14
Brownieston	"	"
Bruna	LXII.	"
Burnside	LXV.	9
Claypots	LXVII.	1
Clayval	LXV.	5
Clevigarth	LXVII.	2
Clifts	LXV.	5
Clumlie	"	6
Conicuts	LXII.	14
Corston	LXVII.	5
Coubal	LXV.	"
Cro	"	2
Crulie	"	6
Culsetter	"	13
Cuttings	LXVII.	1
Dale	LXV.	9
Dalesbreck	"	14
Dalsetter	"	"
Durigarth	"	10
East Nifland	LXVII.	1
Eastshore	"	6
Exnaboe	"	"
Fleck	"	2
Gards	"	10
Garth	"	5
Garthbanks	"	"
Geosetter	LXV.	2
Gillie	"	5
Glen	"	14
Goat	LXVII.	10
Gord	"	1
Gravesend	LXV.	7
Greentoft	"	14
Grind	LXVII.	"
Groups	LXV.	9
Gusselton	"	10
Grutness	LXVII.	"
Hardbrecks	LXV.	13
Hayes	LXVII.	10
Hee	LXV.	9
Hestingsgot	LXVII.	6
Hillock	LXV.	14
Hillside	"	6
Hillwell	LXVII.	1
Huesbreck	"	2
Jarlshof	"	14
Knowes	"	10
Laamar	LXV.	14
Lenniesdale	"	5
Lingarth	"	6

Name of Place.	No. of Sheet. 6-inch scale.	No. of Sheet. 25·344 in. scale.
Littleness - -	LXV.	9
Lochside - -	,,	10
London - -	,,	5
Longfield -	,,	14
Lud - - -	LXVII.	1
Lunabister - -	LXV.	9
Lusetter - -	,,	6
Mails - -	LXVII.	2
Maryland - -	LXV.	10
Maryland - -	,,	6
Mewhouse - -	LXII.	13
Milligord - -	LXV.	10
Millpund -	,,	14
Mires - -	,,	9
Murigarth - -	,,	7
Newhouse - -	LXVII.	6
North Bremire -	LXV.	10
North Crulie -	,,	6
North Exnaboe -	LXVII.	,,
North House -	,,	,,
Northvoe - -	LXV.	14
Noss - -	,,	9
Outvoe - -	,,	14
Peerieton - -	LXVII.	2
Punds - - -	,,	6
Quendale - -	,,	1
Quhamm - -	,,	5
Rerwick - -	LXV.	1
Ringasta - -	LXVII.	,,
Royalhoull -	LXV.	9
Scatness - -	LXVII.	10
Scord - - -	,,	1
Scottiesbrae -	LXV.	10
Scousburgh - -	LXV.	5
Sheen - -	,,	10
Skelberry - -	,,	,,
Skeoberry - -	LXVII.	1
Skolland - -	,,	6
Smerdale - -	LXV.	2
Souther House -	,,	9
South Crulie -	,,	10
South Scousburgh -	,,	9
Southvoe - -	,,	14
Spiggie - -	,,	9
Springfield - -	,,	5
Starilee - -	LXVII.	2
Stones - - -	LXV.	10
Sumburgh - -	LXVII.	14
Sumrigarth - -	LXV.	,,
Symblisetter -	,,	9
Thistle - -	LXII.	13
Tolob - -	LXVII.	6
Tougs - - -	LXV.	10
Troswick - -	,,	11
Troswickness -	,,	,,
Tumblewick -	LXVII.	14
Upper Gord - -	,,	1
Upper Lingarth -	LXV.	6
Vandlope - -	,,	5
Vatslee - -	,,	10
Vilge - - -	,,	14
Virkie - -	LXVII.	10
Waterbrough - -	LXV.	14
West Nifland -	LXVII.	1
Westvoe - -	,,	10
Whilligarth - -	LXV.	9
Wiltrow - -	LXVII.	2
Windhouse - -	LXII.	13
Windrel - -	LXVII.	10

LONDON:
Printed by George E. Eyre and William Spottiswoode,
Printers to the Queen's most Excellent Majesty.
For Her Majesty's Stationery Office.
[.—50.—10/80.]

ORDNANCE SURVEY OF SCOTLAND.

BOOK OF REFERENCE TO THE PLAN

OF THE

PARISH OF DUNSYRE,

IN THE

COUNTY OF LANARK,

CONTAINING 10759·550 ACRES.

COLONEL SIR HENRY JAMES, R.E., F.R.S., F.G.S., &c.,

SUPERINTENDENT OF THE ORDNANCE SURVEY.

PRINTED AT THE ORDNANCE SURVEY OFFICE, SOUTHAMPTON.

1860.

the part at which the change

EXPLANATORY REMARKS.

The Scale of the Parish Plans is the 1-2500th of the actual length on the ground, and is equal to 25·344 inches to a mile, which is very approximately equal to one square inch to one acre, the square of 1·0018 inch being equal to one acre.

The length of each sheet is 1½ miles, and the width 1 mile, the area of each sheet is therefore 960 acres.

Each enclosure has a reference number to the area which is given in this Book.

The Braces (*f*) on the plans are to indicate that the spaces so braced are included under the same reference number.

The Altitudes in feet above the Mean Level of the Sea are written thus—31·4.

The Scale of the Plans of the County is 6 inches to a mile, and each sheet contains the same area as 16 sheets of the Parish Plans. There is therefore a double reference number to each sheet, as VI. 9., the Roman Numerals referring to the County Plans, the Arabic Figures to the Parish Plans.

The following are the characters employed on the Ordnance Plans on the Scales of 1-2500, and 6 inches to a mile:—

County Names	C	Hundreds or Wards	W
Parishes	P	Townships	*T*
Extra Parochial	E	Division of Townships	*T*

Antiquities ..... ROMAN / Druidical or Saxon / Norman or Subsequent

The descriptions of the boundaries are shewn by the following initials:—

Centre of Stream	*C. S.*	Centre of Fence	*C. F.*
Centre of Road	*C. R.*	Top of Cop	*T. C.*
Side of Stream or Drain	*S. S.* or *S. D.*	Centre of Wall	*C. W.*
Root of Hedge	*R. H.*	Defaced	*Def.*
Face of Wall	*F. W.*	Track of Stream	*T. S.*

Undefined ..... *Und.*

Where a change occurs in the boundaries, the symbol [o—o] is used to shew the part at which the change takes place.

TABLE

FOR CONVERTING DECIMAL PARTS OF AN ACRE INTO ROODS AND PERCHES.

Perches.	0 Rood.	1 Rood.	2 Roods.	3 Roods.
0	0·000	0·250	0·500	0·750
1	0·006	0·256	0·506	0·756
2	0·012	0·262	0·512	0·762
3	0·019	0·269	0·519	0·769
4	0·025	0·275	0·525	0·775
5	0·031	0·281	0·531	0·781
6	0·037	0·287	0·537	0·787
7	0·044	0·294	0·544	0·794
8	0·050	0·300	0·550	0·800
9	0·056	0·306	0·556	0·806
10	0·062	0·312	0·562	0·812
11	0·069	0·319	0·569	0·819
12	0·075	0·325	0·575	0·825
13	0·081	0·331	0·581	0·831
14	0·087	0·337	0·587	0·837
15	0·094	0·344	0·594	0·844
16	0·100	0·350	0·600	0·850
17	0·106	0·356	0·606	0·856
18	0·112	0·362	0·612	0·862
19	0·119	0·369	0·619	0·869
20	0·125	0·375	0·625	0·875
21	0·131	0·381	0·631	0·881
22	0·137	0·387	0·637	0·887
23	0·144	0·394	0·644	0·894
24	0·150	0·400	0·650	0·900
25	0·156	0·406	0·656	0·906
26	0·162	0·412	0·662	0·912
27	0·169	0·419	0·669	0·919
28	0·175	0·425	0·675	0·925
29	0·181	0·431	0·681	0·931
30	0·187	0·437	0·687	0·937
31	0·194	0·444	0·694	0·944
32	0·200	0·450	0·700	0·950
33	0·206	0·456	0·706	0·956
34	0·212	0·462	0·712	0·962
35	0·219	0·469	0·719	0·969
36	0·225	0·475	0·725	0·975
37	0·231	0·481	0·731	0·981
38	0·237	0·487	0·737	0·987
39	0·244	0·494	0·744	0·994
40	0·250	0·500	0·750	1·000

N.B.—To convert Decimal Fractions of an Acre into Roods and Perches, multiply the decimal first by 4 and then by 40, preserving the same number of decimals in the product.

Example 1.

```
                633·357 Acres.
                      4
                  1·428
A.  R.  P.           40
633 1  17 ........ 17·120
```

Example 2.

```
                527·013 Acres.
                      4
                   ·052
A.  R.  P.           40
527 0   2 ........ 2·080
```

PARISH OF DUNSYRE,

IN THE

COUNTY OF LANARK.

No. of Sheet.	No. on Plan.	Area in Acres.	Description.
XXI. 1.	1	·014	Pasture along boundary.
,,	2	14·892	Arable.
,,	3	1·973	Rough pasture.
,,	4	5·427	Rough pasture.
,,	5	32·054	Arable & heathy pasture.
XXI. 5.	6	1·442	Meadow.
,,	7	22·508	Arable, rough & heathy pasture.
,,	8	·526	Occupation road.
,,	9	·232	Pasture.
,,	10	6·470	Arable.
,,	11	46·317	Rough & heathy pasture.
,,	12	34·750	Arable.
,,	13	·426	South Tarbrax, houses & arable.
,,	14	·121	House & garden.
,,	15	17·138	Arable & rough pasture.
,,	16	1·632	Arable & rough pasture.
,,	17	8·651	Arable.
,,	18	5·350	Arable.
,,	19	3·974	Meadow.
,,	20	4·673	Arable.
,,	21	5·168	Arable.
,,	22	18·080	Arable.
XX. 12.	23	9·907	Arable.
,,	24	16·448	Arable.
,,	25	·296	Road.
,,	26	14·421	Rough & heathy pasture.
,,	27	·061	Boston Cottage & garden.
XX. 8.	28	40·794	Rough pasture.
XXI.	29	13·470	Arable.
XX. 8.	30	4·980	Arable.
,,	31	33·015	Arable.
,,	32	2·206	North Medwyn.
XXI. 5.	33	3·855	Arable.
,,	34	49·901	Arable & rough pasture.
,,	35	2·268	Meadow.
,,	36	·089	Garden.
,,	37	·540	Dykefoot, houses, arable, &c.
,,	38	49·020	Pasture & heathy pasture.
,,	39	8·028	Turnpike road.
,,	40	4·601	Arable.
		485·718	*Carried forward.*

No. of Sheet.	No. on Plan.	Area in Acres.	Description.
		485·718	*Brought forward.*
XXI. 5.	41	·109	Loch.
,,	42	1·186	Crane Loch.
XXI.	43	7311·293	Heathy pasture.
,,	44	·618	Arable, &c.
,,	45	·071	Pasture.
,,	46	·172	Arable.
,,	46a	·143	Arable along boundary.
XXI. 14.	47	6·131	Heathy pasture.
,,	48	38·009	Heathy pasture.
,,	49	·115	Mill Dam.
,,	50	·364	Stonypark, houses, yards, &c.
,,	51	·175	Garden.
,,	52	55·838	Arable, &c.
,,	53	68·743	Arable.
,,	54	·309	Mill Dam.
,,	55	26·206	Arable.
,,	56	67·695	Rough & heathy pasture.
XXI. 15.	57	79·830	Rough pasture & rocks.
,,	58	1·722	Rough pasture.
,,	59	9·577	Wood.
,,	60	11·936	Rough pasture.
,,	61	6·704	Arable.
,,	62	33·059	Arable.
,,	63	37·729	Rough & heathy pasture.
,,	64	23·637	Arable.
,,	65	36·144	Arable.
,,	66	6·544	Wood.
,,	67	·427	Wood.
,,	68	1·116	Wood.
,,	69	31·723	Arable.
,,	70	12·510	Arable.
,,	71	·209	Arable.
,,	72	2·774	Arable.
,,	73	37·731	Arable.
,,	74	33·803	Arable.
,,	75	·888	Occupation road.
,,	76	6·759	Arable.
,,	77	3·363	Arable.
,,	78	6·664	Arable.
,,	79	·680	Arable.
,,	80	·327	Wood.
,,	81	·793	Easton, houses, yards, &c.
,,	82	1·926	Arable.
,,	83	·189	Wood.
,,	84	·665	Houses, garden, &c.
,,	85	·154	House, garden, &c.
,,	86	·139	Mill Dam.
,,	87	·063	Saw Mill & yard.
,,	88	1·108	Mill Dam.
,,	89	13·188	Arable.
		8466·976	*Carried forward.*

No. of Sheet.	No. on Plan.	Area in Acres.	Description.
		8466·976	*Brought forward.*
XXI. 15.	90	22·540	Arable & heathy pasture.
,,	91	16·806	Arable, rough & heathy pasture.
,,	92	3·702	Arable.
XXI. 16.	93	32·420	Arable, rough & heathy pasture.
,,	94	4·471	Moss & rough pasture.
,,	95	·625	Garden, wood, &c.
,,	96	·530	Medwynbank, houses, yards, &c.
,,	97	29·462	Arable.
,,	98	19·076	Arable & heathy pasture.
,,	99	8·220	Arable, rough & heathy pasture.
,,	100	2·612	South Medwyn.
XXVII. 1.	101	37·990	Arable.
,,	102	4·887	Arable.
,,	103	7·558	Wood.
,,	104	15·656	Arable.
,,	105	·071	Sheep-pen.
,,	106	·068	House & garden.
,,	107	1·199	Wood.
,,	108	1·143	Weston, houses, yards, gardens, &c.
,,	109	1·792	Arable.
,,	110	1·976	Arable.
,,	111	2·577	Arable.
,,	112	·116	House & garden.
,,	113	5·624	Arable.
,,	114	·709	Arable.
,,	115	·580	Arable.
,,	116	1·229	Arable.
,,	117	·280	Deanhead, houses, garden, &c.
,,	118	27·462	Arable.
,,	119	·220	Houses, garden, &c.
,,	120	·703	Occupation road.
,,	121	2·858	Arable.
,,	122	·616	North Deanhead, houses, &c.
,,	123	10·485	Arable.
,,	124	4·629	Arable.
,,	125	7·342	Arable.
,,	126	18·184	Heathy pasture.
,,	127	22·207	Arable.
,,	128	11·945	Arable.
,,	129	7·079	Rough & heathy pasture.
XXVII. 2.	130	55·964	Arable.
,,	131	·315	Loanend, houses, & gardens.
,,	132	192·714	Arable.
,,	133	·985	Easthills, houses, yards, & gardens.
,,	134	·408	House & arable.
,,	135	·738	Westhill, houses, yards, & garden.
,,	136	14·808	Arable.
,,	137	14·133	Arable.
,,	138	11·369	Arable.
,,	139	·924	Pond.
		9096·983	*Carried forward.*

No. of Sheet.	No. on Plan.	Area in Acres.	Description.
		9096·983	*Brought forward.*
XXVII. 2.	140	1·011	Wood.
,,	141	·492	Houses & garden (Whins).
,,	142	4·895	Wood.
,,	143	3·447	Rough pasture & furze.
,,	144	·278	Pond.
,,	145	1·629	Arable.
,,	146	·746	Westhall, houses & yards.
,,	147	·369	Arable.
,,	148	24·087	Arable.
,,	149	2·645	Arable.
,,	150	·330	House & garden.
,,	151	12·312	Arable.
,,	152	17·965	Arable.
,,	153	1·868	Wood.
,,	154	34·555	Arable & rough pasture.
,,	155	4·290	Arable.
,,	156	9·121	Arable.
,,	157	18·154	Arable.
,,	158	11·545	Arable.
,,	159	20·882	Arable & moss.
,,	160	15·090	Arable.
,,	161	78·196	Arable.
,,	162	33·078	Arable.
,,	163	30·684	Arable.
,,	164	16·898	Arable.
,,	165	·414	Parish School & garden.
,,	166	12·811	Arable.
,,	167	3·245	Arable.
,,	168	·696	Occupation road.
,,	169	·973	Anstonpark, houses, yards, &c.
,,	170	2·724	Arable.
,,	171	·542	Occupation road.
,,	172	2·180	Anston, houses, yards, gardens, &c.
,,	173	10·379	Arable.
,,	174	20·668	Arable.
,,	175	6·005	Arable.
,,	176	1·917	Occcupation road & rough pasture.
,,	177	·105	House & garden.
,,	178	8·863	Arable.
,,	179	·340	Houses, garden, &c.
,,	180	7·170	Arable.
,,	181	10·241	Arable.
,,	182	13·459	Parish road.
,,	183	·790	Kirkland, houses, yards, &c.
,,	184	13·584	Arable.
,,	185	1·954	Arable.
,,	186	·309	Garden.
,,	187	73·986	Arable.
,,	188	14·692	Arable.
,,	189	15·120	Arable.
		9664·717	*Carried forward.*

No. of Sheet.	No. on Plan.	Area in Acres.	Description
		9664·717	*Brought forward.*
XXVII. 2.	190	10·537	Arable.
XXVII. 3.	191	8·971	Arable & moss.
,,	192	7·140	Arable.
,,	193	6·129	South Medwyn.
,,	194	8·867	Arable.
,,	195	34·150	Arable.
,,	196	·915	Parish road.
,,	197	·666	Arable.
,,	198	1·497	Arable.
,,	199	·959	Arable.
,,	200	9·216	Arable.
,,	201	1·669	Arable.
,,	202	2·753	Houses, yards, gardens, &c.
,,	203	1·708	Houses, yards, gardens, &c.
,,	204	·921	Arable.
,,	205	18·041	Arable.
,,	206	2·170	Arable.
,,	207	3·000	Arable.
,,	208	·097	House & garden.
,,	209	·079	Garden.
,,	210	6·472	Arable.
,,	211	3·549	Arable.
,,	212	3·565	Arable.
,,	213	4·072	Arable.
,,	214	3·818	Arable.
,,	215	·823	Wood.
,,	216	26·602	Arable.
,,	217	·618	Rough pasture.
,,	218	·577	Mill Dam.
,,	219	21·174	Arable.
,,	220	1·403	Arable & outhouse.
,,	221	1·458	Houses & arable.
,,	222	·159	House & garden.
,,	223	·753	Dunsyre Mains, houses, yards, &c.
,,	224	1·680	Arable & cart track.
,,	225	17·317	Arable.
,,	226	16·051	Arable.
,,	227	73·375	Arable.
,,	228	20·383	Arable.
,,	229	32·163	Arable.
,,	230	·375	Pond.
,,	231	6·030	Wood.
,,	232	27·258	Arable.
,,	233	1·932	Arable.
,,	234	5·540	Arable.
,,	235	14·165	Arable.
,,	236	·256	Arable.
,,	237	·462	Arable.
,,	238	·761	Arable.
,,	238a	·162	Arable.
		10077·155	*Carried forward.*

No. of Sheet.	No. on Plan.	Area in Acres.	Description.
		10077·155	*Brought forward.*
XXVII. 5.	239	112·420	Rough & heathy pasture.
,,	242	20·387	Arable & moss.
,,	243	1·858	Rough pasture.
,,	244	5·769	Arable.
,,	245	·102	Garden.
,,	246	·336	House, garden, &c., (Todholes).
,,	247	17·371	Arable.
,,	248	6·504	Arable.
,,	249	2·827	Road.
,,	250	22·858	Arable.
,,	251	7·354	Arable.
,,	252	3·684	Wood.
,,	253	46·539	Moss.
,,	254	33·151	Arable.
,,	255	32·392	Arable, &c.
XXVII. 9.	256	·279	Arable.
XXVII. 6.	257	78·215	Arable.
,,	258	25·253	Arable.
,,	259	28·071	Moss & rough pasture.
,,	260	151·445	Arable.
,,	261	3·753	Arable.
,,	262	12·189	Arable.
,,	263	18·345	Arable.
,,	264	1·063	Parish road.
,,	265	49·926	Arable.
XXVII. 9.	267	·304	Arable & rough pasture.
		10759·550	

RECAPITULATION.

Area in Acres.	
10713·011	Land.
23·465	Public Roads.
7·007	Villages.
16·067	Water.
10759·550	Total Area of the Parish of Dunsyre, in the County of Lanark.

INDEX TO PLACES

IN THE

PARISH OF DUNSYRE.

COUNTY OF LANARK.

Name of Place.	No. of Sheet. 6 inch scale.	No. of Sheet. 25·344 in. scale.	Descriptive Remarks.
Adder Burn.	XXI.		
	,,	5	
Anston.	XXVII.	2	A large farmsteading.
Anston Burn.	,,	2	
Anstonpark.	,,	2	A farmsteading.
Bassy Burn.	XXI.		
Black Birn.	,,		
Blackhill (in ruins).	,,		A shepherds house.
Black Law.	,,		
Bleak Law.	,,		
Boston Burn.	,,	9	
	XX.	12	
Boston Cottage.	,,	12	
Broomie Law.	XXVII.	3	
Cairn (site of).	XXI.	14	
Cairn (Roman Urns found here).	,,	15	
Cairn (site of).	,,		
Cairn (site of).	,,		
Cairn Knowe.	,,		
Camp.	XXVII.	5	
Church (parish).	,,	3	
Corbies Craigs.	XXI.	15	A ledge of steep rocks.
Covenanter's Grave.	,,		
Crane Loch.	,,	5	
Curates Well.	XXVII.	3	
Darby Burn.	XXI.	5	
Darlees Rig.	,,		
Deanhead.	XXVII.	1	A small farmsteading.
Dry Burn.	XXI.		
Dryburn Bridge.	,,	1	
Dunsyre.	XXVII.	3	A village.
Dunsyre Burn.	,,	3	
	XXI.	15	
Dunsyre Hill.	,,	15	
	XXVII.	2 & 3	
Dunsyre Mains.	,,	3	A large farmsteading.
Dykefoot.	XXI.	5	A farmsteading.
Easthills.	XXVII.	2	A farmsteading.

Name of Place.	No. of Sheet. 6 inch scale.	No. of Sheet. 25·344 in. scale.	Descriptive Remarks.
Easton.	XXI.	15	A large farmsteading.
Fingerstane Cleuch.	,,		
Garval Syke.	,,		
Green Side.	,,		A prominent spur of Bleak Law.
Harrows Law.	,,		
Horse Law.	,,		
Kirkland.	XXVII.	2	A farmsteading.
Kirkland Burn.	,,	2	
Lingy Knowe.	XXI.		
Loanend.	XXVII.	2	A cothouse.
Manse.	,,	3	
Medwynbank.	XXI.	16	
Mid Hill.	,,	14 & 15	
North Deanhead.	XXVII.	1	A small farmsteading.
North Medwyn.	XX. XXI. XXVI.	8,12,16, 5 4, 8, 11,	
Pentland Hills.	XXI.		
Pouthall Well.	,,		
Roger's Kirk.	,,		
Rough Syke.	,,		
Salla Burn.	,,		
School (parish).	XXVII.	2	
Seat Hill.	XXI.		
Shields Rig.	,,	1 & 5	
South Medwyn.	,, XXVII.	15 & 16 2,3,5,6,	
South Tarbrax.	XXI.	5	A farmsteading.
Standing Stone.	XXVII.	5	
St Bride's Well.	,,	2	
Stoneypath.	XXI.	14	A farmsteading.
The Pike.	,,		A small hill.
Todholes.	XXVII.	5	A small cothouse.
Tor Law.	XXI.	14	
Twin Laws.	,,	5	
Upper Kirkland.	XXVII.	2	A cothouse.
Weather Law.	XXI.		
Westhall.	XXVII.	2	A farmsteading.
Westhills.	,,	2	A farmsteading.
Weston.	,,	1	A large farmsteading.

Name of Place.	No. of Sheet. 6 inch scale.	No. of Sheet. 25·344 in. scale.	Descriptive Remarks.
West Water.	XXI.	15 & 16	
Westruther Burn.	,,		
Whins.	,,		
White Craig.	XXVII.	2	A small farmsteading.
Yield Brae.	XXI.		A knoll.

AGENTS FOR THE SALE

OF THE

ORDNANCE PLANS.

ENGL A D.

London	Mr. J. Arrowsmith, 10, Soho Square, W. Messrs. Letts, Son, & Co., 8, Royal Exchange, E.C. Messrs. Longman & Co., Paternoster Row, E.C. Mr. E. Stanford, 6, Charing Cross, S.W. Messrs. Vacher & Son, 29, Parliament Street, S.W. Messrs. Webster & Co., 60, Piccadilly, W. Messrs. G. Philip & Son, 32, Fleet Street, E.C.; & L'pool. Mr. J. Wyld, Charing Cross. Dr. J. J. Whitty, C.E., 35, Parliament Street, S.W.
Appleby	Mr. J. Whitehead.
Alnwick	Mr. M. Smith.
Bath	Messrs. Sims & Son.
Birmingham	Messrs. Napper & Wright
Beverley	Mr. John Kemp.
Bolton	Mr. H. Bradbury.
Bristol	Mr. John Lavars.
Bishop Auckland	Mr. M. Braithwaite.
Barnard Castle	Messrs. J. & R. W. Atkinson.
Cleveland, Yorkshire	Mr. George Dixon.
Cardiff	Mr. Hugh Bird.
Carlisle	Messrs. Thurnam & Sons.
Coventry	Mr. Edward Wright.
Chelmsford	Mr. Thomas B. Arthy.
Darlington	Mr. H. Penney.
Durham	Mr. George Andrews.
Fareham	Mr. George Sutton.
Gloucester	Messrs. G. J. Wait & Co.
Great Ayton, nr. Stokesley, Yorkshire	Mr. G. Dixon.
Hartlepool	Messrs. Pearson & Co.
Huddersfield	Mr. A. L. Peace.
Hull	Mr. J. W. Leng.
Kirkby Lonsdale	Mr. R. Morphet.
Kendal	Mr. T. Atkinson.
Keswick	Mr. James Mayo.
Liverpool	Messrs. G. Philip & Son. Messrs. Webb & Hunt. Mr. J. R. Isaac.
Leeds	Mr. J. Smith.
Longton	Mr. F. S. Wright.
Longport, Staff.	Mr. Evans.
Malton	Mr. H. Smithson.
Manchester	Mr. G. Simms. Mr. W. T. Hansbrow, 59, King Street
North Shields	Messrs. Phillipson & Hare.
Norwich	Mr. H. Pigg.

NEWCASTLE.....	Mr R Turner.
NOTTINGHAM	Mr. R. Sutton.
OLDHAM	Mr. John Hirst.
OXFORD	Messrs. Spiers & Son.
PENRITH.....	Mr. B. T. Sweeten.
PORTSMOUTH	Mr. W. H. Charpentier.
PLYMOUTH	Mr. J. Land.
PRESTON	Mr. R. Veevers.
READING.....	Mr. G. Lovejoy.
ROCHDALE	Mr. E. Wrigley.
RICHMOND, Yorkshire	Mr. J. Bell.
RIPON	Messrs. Johnston & Co.
SCARBOROUGH....	Mr. S. W. Theakstone.
SETTLE	Mr. J. Wildman.
SHEFFIELD	Mr. H. Pawson.
SWANSEA.....	Mr. E. Pearce.
STOCKTON-ON-TEES	Messrs. Jennett & Co.
SOUTHAMPTON ..	Mr. W. Sharland.
SUNDERLAND	Mr. W. H. Hills.
THIRSK	Mr. W. Bransby.
ULVERSTON.....	Mr. Soulby.
WAKEFIELD	Messrs. Hieks & Allen.
WIGAN	Mr. S. G. Bueknall.
WHITEHAVEN....	Messrs. Callender & Dixon.
WINDERMERE....	Mr. J. Garnett.
YORK	Mr. J. Glaisby.

SCOTLAND

EDINBUBGH.....	Messrs. Johnston, 4, St. Andrew Square. Messrs. Black, North Bridge. Mr. T. C. Jaek, Princes Street.
AYR	Mr. John Dick.
ABERDEEN	Messrs. Keith & Gibb.
AIRDRIE, Lanarksh	Mr. Thomas Forsyth.
ANNAN.....	Mr. William Cuthbertson.
BATHGATE	Mr. J. Johnston.
CUPAR	Mr. S. Robinson.
DUMFRIES	Mr. Sinclair.
DUNFERMLINE ..	Messrs. Miller & Son.
DUNSE	Mr. George Johnston.
DUNDEE	Mr. C. D. Chalmers.
GLASGOW.....	Messrs. J. Smith & Son. Messrs. J. Lumsden & Son.
HADDINGTON	Mr. J. Millen.
HAWICK	Mr. William Syme.
JEDBURGH	Messrs. A. & W. Easton.
KIRKCALDY.....	Mr. J. J. Wilson.
KIRKCUDBRIGHT..	Mr. J. Nicholson.
KELSO	Mr. J. H. Rutherford.
LINLITHGOW	Mr. A. Waldie.
NEWTON STEWART	Miss A. Watson.
MOFFAT	Mr. William Muir.
PERTH	Mrs. C. Paton.
PEEBLES	Mr. R. Stirling.
PAISLEY	Mr. William McIntyre.
SELKIRK	Mr. G. Lewis.
STIRLING.....	Mr. Robert S. Shearer.

IRELAND.

Dublin	Messrs. Hodges & Smith, Grafton Street. Messrs. Brassington & Gale, 6, Bachelor's Walk. Dr. J. J. Whitty, C.E.; and at London. Messrs. Thom & Son, 87 & 88, Abbey Street.
Armagh	Mr. John McWatters.
Athlone.....	Mr. James Martin.
Belfast	Mr. James Magill.
Cork	Mr. Francis Guy.
Carlow	Mr. Thomas Edwards.
Cavan.....	Mr. John Fegan.
Clonmell	Mr. James O'Neill.
Drogheda	Mr. Michael Daly.
Enniskillen	Mr. William Trimble.
Galway.....	Mr. Thomas Croker.
Kilkenny	Mr. William Nicholson.
Londonderry ..	Mr. Hempton.
Mallow	Mr. Joseph Johns.
Mullingar	Mr. Sampson Wallis.
Newry	Mr. Robert Greer.
Omagh	Mr. John Nelis.
Waterford	Mr. Thomas S. Harvey.
Wexford	Mr. F. S. Davis.

ORDNANCE SURVEY OF SCOTLAND.

BOOK OF REFERENCE TO THE PLAN

OF PART OF THE

PARISH OF DURNESS,

IN THE

COUNTY OF SUTHERLAND,

CONTAINING 137757·495 ACRES.

LIEUT.-GENERAL SIR HENRY JAMES, R.E., F.R.S., F.G.S., &c.,
DIRECTOR-GENERAL OF THE ORDNANCE SURVEY.

LONDON:
PRINTED BY GEORGE E. EYRE AND WILLIAM SPOTTISWOODE,
PRINTERS TO THE QUEEN'S MOST EXCELLENT MAJESTY.
FOR HER MAJESTY'S STATIONERY OFFICE.

1875.

Price One Shilling.

[7142.—50—2/75.]

ı on the
an inch,
square of

ı of each

s Book.

ɜd are in-

—31·4.

heet con-
ɜ a double
ng to the

six miles

he Scales

..... W

..... T

..... T

Saxon

ubsequent

ls :—

.....C.F.
.....T.C.
..... C.W.
.....Def.
.....T.S.

show the

ORDNANCE SURVEY OF SCOTLAND

PARISH OF DURNESS

SUTHERLAND

EXPLANATORY REMARKS.

The scale of the Parish Plans is the 1-2500th of the actual length on the ground, and is equal to 25·344 inches to a mile, or 3·157 chains to an inch, which is very approximately equal to one square inch to one acre, the square of 1·0018 inch being equal to one acre.

The length of each sheet is 1½ miles, and the width 1 mile, the area of each sheet is therefore 960 acres.

Each enclosure has a reference number to the area which is given in this Book.

The Braces (ʃ) on the plans are to indicate that the spaces so braced are included under the same reference number.

The Altitudes in feet above the Mean Level of the Sea are written thus—31·4.

The Scale of the Plans of the County is 6 inches to a mile, and each sheet contains the same area as 16 sheets of the Parish Plans. There is therefore a double reference number to each sheet, as VI. 9., the Roman Numerals referring to the County Plans, the Arabic Figures to the Parish Plans.

The dimensions of the sheets on the Six-inch scale being four miles by six miles the area is twenty-four square miles, equal to 15,360 acres.

The following are the characters employed on the Ordnance Plans on the Scales of 1–2500, and 6 inches to a mile :—

County Names	C	Hundreds or Wards	W
Parishes	P	Townships	T
Extra Parochial	E	Division of Townships	T

Antiquities ..... ROMAN / Druidical or Saxon / Norman or Subsequent

The descriptions of the boundaries are shown by the following initials :—

Centre of Stream	*C.S.*	Centre of Fence	*C.F.*
Centre of Road	*C.R.*	Top of Cop	*T.C.*
Side of Stream or Drain	*S.S.* or *S.D.*	Centre of Wall	*C.W.*
Root of Hedge	*R.H.*	Defaced	*Def.*
Face of Wall	*F.W.*	Track of Stream	*T.S.*

Undefined ..... *Und.*

Where a change occurs in the boundaries, the symbol [o—o] is used to show the part at which the change takes place.

N.B.—To convert Decimal Fractions of an Acre into Roods and Perches, multiply the decimal first by 4 and then by 40, preserving the same number of decimals in the product.

Examples—

			Acres.				Acres.
			633·357				527·013
			4				4
			1·428				·052
			40				40
A.	R.	P.	17·120	A.	R.	P.	2·080
633	1	17		527	0	2	

TABLE

FOR CONVERTING DECIMAL PARTS OF AN ACRE INTO ROODS AND PERCHES.

Perch.	0 Rood.	1 Rood.	2 Roods.	3 Roods.	Perch.	0Rood.	1 Rood.	2 Roods.	3 Roods.
0	·000	·250	·500	·750	21	·131	·381	·631	·881
1	·006	·256	·506	·756	22	·137	·387	·637	·887
2	·012	·262	·512	·762	23	·144	·394	·644	·894
3	·019	·269	·519	·769	24	·150	·400	·650	·900
4	·025	·275	·525	·775	25	·156	·406	·656	·906
5	·031	·281	·531	·781	26	·162	·412	·662	·912
6	·037	·287	·537	·787	27	·169	·419	·669	·919
7	·044	·294	·544	·794	28	·175	·425	·675	·925
8	·050	·300	·550	·800	29	·181	·431	·681	·931
9	·056	·306	·556	·806	30	·187	·437	·687	·937
10	·062	·312	·562	·812	31	·194	·444	·694	·944
11	·069	·319	·569	·819	32	·200	·450	·700	·950
12	·075	·325	·575	·825	33	·209	·456	·706	·956
13	·081	·331	·581	·831	34	·212	·462	·712	·962
14	·087	·337	·587	·837	35	·216	·469	·719	·969
15	·094	·344	·594	·844	36	·225	·475	·725	·975
16	·100	·350	·600	·850	37	·231	·481	·731	·981
17	·106	·356	·606	·856	38	·237	·487	·737	·987
18	·112	·362	·612	·862	39	·244	·494	·744	·994
19	·119	·369	·619	·869	40	·250	·500	·750	1·000
20	·125	·375	·625	·875					

PARISH OF DURNESS

(PART OF),

IN THE

COUNTY OF SUTHERLAND.

No. on Plan.	Area in Acres.	Remarks.	No. on Plan.	Area in Acres.	Remarks.
1	202·440	Pasture.	37	11·079	Pasture.
2	10·423	Rough pasture.	38	·308	House, pasture, &c.
3	26·103	Pasture.	39	29·460	Pasture.
4	22·527	Arable.	40	·076	Houses, garden, &c.
5	89·507	Pasture, &c.	41	4·453	Arable and rough pasture.
6	736·295	Pasture, house, &c.			
7	8·554	Loch Lòn na h-Innse.	42	·055	House, garden, &c.
8	6·386	Pasture, &c.	43	48·718	Arable, rough pasture, &c.
9	14·962	Pasture.			
10	1·546	Pasture.	44	3·073	Arable aud rough pasture.
11	8·743	Pasture.			
12	29·124	Loch Croisaphuill.	45	·157	House, garden, &c.
13	1·308	Rough pasture, &c.	46	45·737	Pasture.
14	·066	House and garden.	47	1·729	Loch.
15	15·215	Arable, pasture, &c.	48	23·884	Pasture.
16	4·465	Arable.	49	1·960	Road.
17	3·229	Arable and rough pasture.	50	14·235	Arable.
			51	26·388	Arable and rough pasture.
18	·811	Rough pasture.			
19	2·555	Road.	52	10·846	Arable aud rough pasture.
20	2·635	Arable.			
21	16·545	Arable and rough pasture.	53	·450	Houses, garden, &c.
			54	31·894	Arable and rough pasture.
22	9·942	Pasture.			
23	·582	Graveyard.	55	4·873	Arable.
24	·983	Houses, pasture, &c.	56	4·233	Arable.
25	2·333	House, pasture, &c.	57	4·295	Arable and rough pasture.
26	2·745	Houses, gardens, &c.			
27	24·818	Arable, &c.	58	1·845	Houses, arable, &c.
28	13·162	Arable.	59	·366	Houses, arable, &c.
29	8·005	Arable.	60	11·054	Arable, rough pasture, &c.
30	8·714	Pasture and rough pasture.	61	3·949	Arable, &c.
31	12·965	Arable.	62	11·686	Arable, rough pasture, &c.
32	3·261	Arable.			
33	5·583	Arable, &c.	63	·183	Houses, garden, &c.
34	2·368	Pasture.	64	·273	Houses, pasture, &c.
35	1·929	Houses, gardeu, &c.	65	·219	Houses, arable, &c.
36	4·843	Arable, &c.	66	13·185	Arable, rough pasture, &c.

No. on Plan.	Area in Acres.	Remarks.	No. on Plan.	Area in Acres.	Remarks.
67	·638	Road.	108	·533	Houses, gardens, &c.
68	·327	Houses, rough pasture, &c.	109	·123	Houses, garden, &c.
			110	·271	Houses, garden, &c.
69	·501	Arable.	111	·146	Houses, pasture, &c.
70	·345	Arable.	112	·848	Arable.
71	6·044	Arable, rough pasture, &c.	113	·371	Arable.
			114	·499	Arable.
72	·310	Houses, pasture, &c.	115	·460	Arable.
73	4·813	Arable and rough pasture.	116	1·088	Arable.
			117	·704	Arable and rough pasture.
74	·620	House, gardens, &c.			
75	·124	Church, &c.	118	·838	Arable and rough pasture.
76	·214	Houses, pasture, &c.			
77	·375	Houses, arable, &c.	119	·702	Arable and rough pasture.
78	·390	Houses and arable.			
79	·088	Houses and pasture.	120	2·356	Arable and rough pasture.
80	·241	Houses and pasture.			
81	4·887	Arable and rough pasture.	121	1·821	Arable, rough pasture, &c.
82	4·605	Arable and rough pasture.	122	5·718	Arable.
			123	·197	Houses, pasture, &c.
83	4·924	Arable and rough pasture.	124	·285	Houses, garden, &c.
			125	4·709	Arable.
84	·781	Road.	126	·162	Houses, garden, &c.
85	14·000	Arable and rough pasture.	127	4·040	Arable.
			128	3·315	Arable.
86	6·257	Rough pasture.	129	·250	Houses, garden, &c.
87	5·853	Arable and rough pasture.	130	·503	Houses, garden, &c.
			131	3·454	Arable.
88	12·822	Arable and rough pasture.	132	4·985	Arable.
			133	6·862	Pasture, &c.
89	10·244	Road.	134	1·229	Sand.
90	·210	Houses, pasture, &c.	135	·555	Houses, garden, &c.
91	10·860	Arable, &c.	136	·407	Houses, garden, &c.
92	1·529	Sand.	137	·146	House and garden.
93	4·758	Pasture.	138	·323	House and arable.
94	·570	Houses, pasture, &c.	139	·224	House and arable.
95	10·652	Arable.	140	·717	Arable and rough pasture.
96	6·312	Arable and rough pasture.			
			141	·387	Arable and rough pasture.
97	2·743	Arable.			
98	·475	Arable.	142	2·161	Arable.
99	4·333	Rough pasture.	143	2·103	Arable.
100	·804	Arable.	144	3·584	Arable.
101	3·447	Arable.	145	4·025	Arable.
102	3·738	Arable.	146	12·204	Rough pasture.
103	6·035	Arable and rough pasture.	147	70·131	Rough pasture.
			148	32·348	Rough pasture, &c.
104	·254	Houses, pasture, &c.	149	3·220	Arable.
105	·116	House, arable, &c.	150	2·908	Arable.
106	·179	Houses, arable, &c.	151	2·244	Arable.
107	·150	Houses, arable, &c.	152	·611	Houses, garden, &c.

No. on Plan.	Area in Acres.	Remarks.	No. on Plan.	Area in Acres.	Remarks.
153	2·266	Arable.	200	10·837	Arable, heathy pasture, &c.
154	·680	Arable and house.			
155	5·955	Arable and rough pasture.	201	1·470	Arable and rough pasture.
156	·289	Houses, garden, &c.	202	4·327	Arable, houses, &c.
157	·623	Arable and house.	203	4·115	Arable, rough pasture, &c.
158	·804	Arable, houses, &c.			
159	104·347	Rough pasture.	204	1·327	Arable, houses, &c.
160	·310	Houses, arable, &c.	205	1·458	Arable, house, &c.
161	4·869	Arable.	206	2·730	Arable, rough pasture, &c.
162	1·870	Arable.			
163	227·359	Tidal water.	207	·101	Houses, &c.
164	·933	Arable and pasture.	208	·211	Pasture.
165	·338	Arable.	209	·230	Houses, arable, &c.
166	·170	House, arable, &c.	210	1·733	Arable.
167	·207	Rough pasture.	211	2·162	Arable, house, &c.
168	7·083	Arable.	212	2·443	Arable, houses, &c.
169	9·531	Arable.	213	3·110	Arable.
170	·279	Arable.	214	1·628	Arable.
171	9·009	Arable.	215	2·602	Arable.
172	·962	Houses, garden, &c.	216	3·319	Arable.
173	3·905	Arable, house, &c.	217	·325	Arable, houses, &c.
174	2·255	Rough pasture.	218	4·487	Arable.
175	·775	Houses, &c.	219	1·125	Arable.
176	10·685	Arable.	220	6·647	Rough pasture.
177	12·756	Pasture.	221	·114	House and arable.
178	91·979	Loch Borralaidh.	222	1·040	Arable and rough pasture.
179	6·920	Pasture.			
180	18·567	Arable, rough pasture, &c.	223	·275	Houses, arable, &c.
			224	·504	Arable and houses.
181	3·845	Pasture.	225	1·303	Rough pasture and arable.
182	15·023	Arable.			
183	12·926	Arable.	226	·516	Houses, arable, &c.
184	·954	Pasture.	227	·736	Arable.
185	1·874	Pasture.	228	·293	Arable.
186	227·427	Pasture, &c.	229	3·115	Rough pasture and arable.
187	7·006	Pasture.			
188	2·630	Arable and houses.	230	·689	Arable and rough pasture.
189	3·492	Arable and rough pasture.	231	·097	Arable.
190	4·982	Arable.	232	1·023	Heathy pasture and arable.
191	4·266	Rough pasture.			
192	·978	Houses, garden, &c.	233	·555	Arable and rough pasture.
193	·404	Arable.			
194	·111	Houses and garden.	234	·139	Houses, &c.
195	1·942	Road.	235	·450	Arable.
196	1·494	Arable and rough pasture.	236	2·042	Arable, houses, &c.
			237	1·519	Arable, &c.
197	1·809	Arable and rough pasture.	238	·124	Houses, arable, &c.
			239	·478	Arable, house, &c.
198	·101	Houses garden, &c.	240	·336	Houses, arable, &c.
199	·132	Water.	241	·404	Arable, &c.

No. on Plan.	Area in Acres.	Remarks.
242	1·706	Arable and rough pasture.
243	1·622	Arable.
244	·786	Arable.
245	·807	Arable and rough pasture.
246	·668	Arable.
247	1·062	Arable and house.
248	4·341	Rough pasture, &c.
249	·943	Arable.
250	1·624	Arable.
251	1·399	Arable and rough pasture.
252	·881	Arable.
253	·204	Houses, arable, &c.
254	1·623	Arable, rough pasture, &c.
255	3·070	Heathy pasture and arable.
256	·943	Arable and rough pasture.
257	·283	Arable, &c.
258	·363	Arable, house, &c.
259	·414	Rough pasture.
260	·543	Arable.
261	9·028	Rough pasture, &c.
262	·669	Arable, &c.
263	·780	Arable, house, &c.
	2860·690	

RECAPITULATION.

2483·693	Land.
18·120	Roads.
131·518	Water.
227·359	Tidal water.
2860·690	Area of the numbered portion.

UNNUMBERED, PRINCIPALLY ON 6-INCH SCALE.

128704·150	Moorland, &c.
2397·001	Foreshore.
9·140	Loch na Seamraig.
31·690	Loch Gérsgeach (part of).

No. on Plan.	Area in Acres.	Remarks.
	11·600	Loch na Glugaiche.
	18·840	Loch na Glaic Tarsuinn.
	65·160	Loch na Gainmhich.
	36·900	Loch na h-Innse Odhair.
	11·920	Loch nam Breac.
	107·870	Loch Airidh na Beinne.
	12·070	Loch Bad nan Earb.
	50·770	Loch Meadaidh.
	5·080	Loch na Duille.
	8·310	Loch Uaigneach.
	11·850	Loch na Béiste.
	6·000	Loch nan Ribheidean.
	11·720	Lochan Riabhach.
	10·630	Lochan nam Breac Buidhe.
	7·580	Loch Glugach.
	10·830	Loch na Seilg.
	27·690	Loch Sìne.
	7·600	Loch na Cathrach Duibhe.
	8·440	Loch a' Choire.
	6·940	Loch a' Choin-bhoirinn.
	7·410	River Hope (part of).
	16·830	Tidal water (River Hope, part of).
	35·060	Loch Maol.
	12·940	Loch Bad na h-Achlaise.
	84·610	Amhainn Dionard.
	1505·150	Loch Hope.
	35·040	Loch Bealach na Sgeulachd.
	8·280	Loch na Creige Riabhaich.
	7·210	Dubh-loch na Beinne.
	114·260	Loch na Seilg.
	70·960	Loch Dionard.
	13·810	An Dubh-loch.
	16·400	Loch an Ulabhith.
	11·760	Loch na Seilg (part of).
	11·060	Loch Fir Dhurinnis.
	39·270	Loch Stuanisait.
	18·480	Lochan Sgeireach.
	5·320	Loch Dubh.
	15·350	Loch a' Mhill Ghlais.
	56·490	Loch Cròcach.
	8·980	Loch Gaineamhach.
	5·490	Loch na Cuilce.

No. on Plan.	Area in Acres.	Remarks.	No. on Plan.	Area in Acres.	Remarks.
	5·350	Lochan na Feàrna.		6·530	Land (Eilean nan Casleach).
	106·270	Loch a' Ghobhadhuibh.		3·230	Foreshore.
	7·150	Lochan Sgriodain.		71·560	Land (Eilean Hoan).
	111·405	Amhainn an t-Sratha Mhòir.		56·680	Foreshore.
	35·180	Dubh-loch na Creige Riabhaich.		10·400	Land (Eilean Clùimhrig).
	8·690	Loch nan Rath.		5·650	Foreshore.
	132·765	Loch na Meide (part of).		65·640	Land (An Corr-eilean).
	27·730	Lochan na Creige Riabhaich.		54·580	Foreshore.
	10·390	Loch an Tuim Bhuidhe.		134896·805	Area of the unnumbered portion.
	67·720	Loch na Dealachd.		2860·690	Area numbered.
	27·360	Loch an Laoigh-aird.		137757·495	Area of the Parish as far as completed.
	367·185	Water.			
	11·547	Land (islands).			
	23·852	Foreshore.			

GENERAL RECAPITULATION.

131353·520	Land.
18·120	Roads.
3600·673	Water.
2540·993	Foreshore.
244·189	Tidal water.
137757·495	Area of this part of the Parish of Durness, in the County of Sutherland.

INDEX TO PLACES

IN THE

PARISH OF DURNESS (Part of).

COUNTY OF SUTHERLAND.

Name of Place.	No. of Sheet.		Name of Place.	No. of Sheet.	
	6-inch scale.	25·344 in. scale.		6-inch scale.	25·344 in. scale.
Bailamhuic - -	V.	8	Leirinmhor - -	VI.	5, 9
Bailenacille -	"	"	Sàilmhòr - -	V.	7
Durine - -	"	"	Sangobeag - -	VI.	9
			Sangomor - -	V.	8, 12
Keoldale - -	"	11	Smoo - - -	VI.	5, 9
			Smoo House - -	"	5
Lerinbheag - -	VI.	5			

LONDON:
Printed by George E. Eyre and William Spottiswoode,
Printers to the Queen's most Excellent Majesty.
For Her Majesty's Stationery Office.

ORDNANCE SURVEY OF SCOTLAND.

BOOK OF REFERENCE TO THE PLAN

OF THE

PARISH OF DURRIS,

IN THE

COUNTY OF KINCARDINE,

CONTAINING 15435·139 ACRES.

COLONEL SIR HENRY JAMES, R.E., F.R.S., M.R.I.A., F.G.S., &c.,

SUPERINTENDENT OF THE SURVEY.

LONDON:
PRINTED BY GEORGE E. EYRE AND WILLIAM SPOTTISWOODE.
PRINTERS TO THE QUEEN'S MOST EXCELLENT MAJESTY.
FOR HER MAJESTY'S STATIONERY OFFICE.

1866.

Price Two Shillings.

[7142—50—5/66.]

on the
imately
qual to

of each

Book.

are in-

-31·4.

et con-
double
to the

Scales

... W

... T

... T

coxx

equent

—

...C.F.
...T.C.
..C.W.
...Def.
...T.S.

ow the

ORDNANCE SURVEY OF SCOTLAND

PARISH OF DURRIS

KINCARDINESHIRE

INDEX TO THE SHEETS

Published on the Scale of $\frac{1}{2500}$ or 25·344 Inches to a Mile.

Scale of this Index One Inch to a Mile.

Published on 20 sheets	4	1

EXPLANATORY REMARKS.

The scale of the Parish Plans is the 1-2500th of the actual length on the ground, and is equal to 25·344 inches to a mile, which is very approximately equal to one square inch to one acre, the square of 1·0018 inch being equal to one acre.

The length of each sheet is $1\frac{1}{2}$ miles, and the width 1 mile, the area of each sheet is therefore 960 acres.

Each enclosure has a reference number to the area which is given in this Book.

The Braces (f) on the plans are to indicate that the spaces so braced are included under the same reference number.

The Altitudes in feet above the Mean Level of the Sea are written thus—31·4.

The Scale of the Plans of the County is 6 inches to a mile, and each sheet contains the same area as 16 sheets of the Parish Plans. There is therefore a double reference number to each sheet, as VI. 9., the Roman Numerals referring to the County Plans, the Arabic Figures to the Parish Plans.

The following are the characters employed on the Ordnance Plans on the Scales of 1–2500, and 6 inches to a mile :—

County Names	C	Hundreds or Wards	W
Parishes	P	Townships	T
Extra Parochial	E	Division of Townships	T

Antiquities ..... { ROMAN / Druidical or Saxon / Norman or Subsequent

The descriptions of the boundaries are shown by the following initials :—

Centre of Stream	*C.S.*	Centre of Fence	*C.F.*
Centre of Road	*C.R.*	Top of Cop	*T.C.*
Side of Stream or Drain	*S.S.* or *S.D.*	Centre of Wall	*C.W.*
Root of Hedge	*R.H.*	Defaced	*Def.*
Face of Wall	*F.W.*	Track of Stream	*T.S.*

Undefined ..... *Und.*

Where a change occurs in the boundaries, the symbol [o—o] is used to show the part at which the change takes place.

N.B.—To convert Decimal Fractions of an Acre into Roods and Perches, multiply the decimal first by 4 and then by 40, preserving the same number of decimals in the product.

Examples—

	Acres.		Acres.
	633·357		527·013
	4		4
	1·428		·052
	40		40
A. R. P.	17·120	A. R. P.	2·080
633 1 17		527 0 2	

TABLE

FOR CONVERTING DECIMAL PARTS OF AN ACRE INTO ROODS AND PERCHES

Perch.	0 Rood.	1 Rood.	2 Roods.	3 Roods.	Perch.	0Rood.	1 Rood.	2 Roods.	3 Roods.
0	·000	·250	·500	·750	21	·131	·381	·631	·881
1	·006	·256	·506	·756	22	.137	·387	·637	·887
2	·012	·262	·512	·762	23	·144	·394	·644	·894
3	·019	·269	·519	·769	24	·150	·400	·650	·900
4	·025	·275	·525	·775	25	·156	·406	·656	·906
5	·031	·281	·531	·781	26	·162	·412	·662	·912
6	·037	·287	·537	·787	27	·169	·419	·669	·919
7	·044	·294	·544	·794	28	·175	·425	·675	·925
8	·050	·300	·550	·800	29	·181	·431	·681	·931
9	·056	·306	·556	·806	30	·187	·437	·687	·937
10	·062	·312	·562	·812	31	·194	·444	·694	·944
11	·069	·319	·569	·819	32	·200	·450	·700	·950
12	·075	·325	·575	·825	33	·206	·456	·706	·956
13	·081	·331	·581	.831	34	·212	·462	·712	·962
14	·087	·337	·587	·837	35	·219	·469	·719	·969
15	·094	·344	·594	·844	36	·225	·475	·725	·975
16	·100	·350	·600	·850	37	·231	·481	·731	·981
17	·106	·356	·606	·856	38	·237	·487	·737	·987
18	·112	·362	·612	·862	39	·244	·494	·744	·994
19	.119	·369	·619	.869	40	·250	·500	·750	1·000
20	·125	·375	·625	.875					

PARISH OF DURRIS,

IN THE

COUNTY OF KINCARDINE.

No. on Plan.	Area in Acres.	Remarks.	No. on Plan.	Area in Acres.	Remarks.
				162·515	*Brought forward.*
1	2·365	Rough pasture.	31	1·049	Arable.
2	5·518	Nursery (willow).	32	·609	Houses, yard, and garden.
3	·264	House, yard, and garden.	33	·554	Rough pasture and whins.
4	31·895	Arable and slope.			
5	2·251	Wood and slope.	34	·496	Wood.
6	·289	Wood, &c.	35	·138	Grass.
7	1·023	House, garden, wood, slope, &c.	36	24·409	Arable, whins, trees, &c.
8	3·783	Arable and whins.	37	·964	Arable.
9	3·182	Rough pasture, houses, &c.	38	3·544	Arable, whins, trees, &c.
10	16·648	Arable.	39	17·756	Arable.
11	1·305	Arable and whins.	40	1·232	Wood and slope.
12	·479	Occupation road, &c.	41	2·725	Arable.
13	11·899	Arable and whins.	42	1·045	Ornamental ground.
14	·158	Houses, yard, and garden.	43	·419	Ornamental ground.
			44	·216	Wood.
15	5·258	Arable.	45	·885	Houses, yards, and garden.
16	1·783	Wood, slope, and rough pasture.	46	3·890	Arable.
17	·909	House, garden, and road.	47	·263	Arable.
			48	·540	Roads.
18	·389	Arable.	49	·669	Arable.
19	1·981	Arable.	50	·996	Church and grave-yard.
20	·215	Houses, yards, and garden.	51	3·396	Rough pasture, whins, trees, slope, &c.
21	1·793	Arable.			
22	·166	House, yard, and garden.	51a	·126	Pond.
			52	16·060	Rough pasture, whins, trees, shingle, &c.
23	·377	Arable.			
24	1·559	Arable and rough pasture.	53	5·340	Arable.
			54	3·839	Arable.
25	·084	Garden.	55	2·246	Arable.
26	8·639	Arable.	56	22·060	Arable.
27	22·312	Wood, slope, &c.	57	·466	Houses, yard, and garden.
28	30·960	Arable.			
29	4·876	Arable.	58	2·232	Shingle.
30	·155	House, yard, and garden.	59	19·270	Rough pasture, whins, and trees.
	162·515	*Carried forward.*		299·949	*Carried forward.*

No. on Plan.	Area in Acres.	Remarks.	No. on Plan.	Area in Acres.	Remarks.
	299·949	*Brought forward.*		780·924	*Brought forward.*
60	·516	Wood.	102	5·238	Arable.
61	·623	Water.	103	10·449	Wood.
62	·800	Shingle.	104	7·293	Arable.
63	·907	Wood.	105	30·570	Arable.
64	1·665	Wood and slope.	106	2·198	Public road.
65	2·249	Arable, &c.	107	·205	House, yard, garden, and footpath.
66	·254	Houses, yards, and garden.	108	12·819	Arable.
67	25·184	Arable.	109	3·138	Arable.
68	21·044	Turnpike road.	110	19·989	Arable.
69	11·227	Wood.	111	·395	Stackyard.
70	10·266	Arable.	112	·997	Houses, yards, and garden.
71	11·634	Wood.			
72	15·610	Arable.	113	12·182	Ornamental ground.
73	18·022	Arable.	114	2·127	Garden.
74	·112	Pond.	115	12·854	Ornamental ground.
75	2·796	Public road.	116	·278	Wood.
76	·219	Houses and garden.	117	·352	Wood.
77	12·424	Wood.	118	183·467	Houses, ornamental grounds, wood, &c.
78	7·118	Arable.			
79	·124	House, yard, and garden.	119	1·441	Garden.
			120	·457	Wood.
80	3·830	Arable.	121	·259	Wood.
81	·375	Houses and garden.	122	34·152	Arable.
82	16·965	Arable.	123	·262	Wood.
83	20·548	Arable.	124	·260	Wood.
84	109·633	River Dee (part of).	125	27·198	Arable.
85	18·756	Arable.	126	31·733	Arable.
86	14·419	Arable.	127	2·444	Wood, &c.
87	13·808	Arable.	128	39·226	Arable, &c.
88	15·680	Arable.	129	·523	Houses, yards, garden, and road.
89	2·418	Wood.			
90	36·800	Rough pasture, whins, &c.	130	1·688	Public road.
			131	1·394	Houses, yards, and garden.
91	1·169	Wood.			
92	21·115	Arable.	132	11·336	Arable.
93	10·763	Arable.	133	·981	Wood.
94	16·235	Arable.	134	5·948	Arable.
95	10·417	Arable.	135	9·818	Arable.
96	10·715	Arable.	136	3·781	Wood and stream.
97	11·165	Arable.	137	11·103	Arable, streams, &c.
98	1·551	Houses, yard, and garden.	138	1·400	Wood.
			139	7·229	Ornamental ground.
99	1·206	House, yard, garden, and ornamental ground.	140	·139	Wood.
			141	11·623	Arable.
			142	·956	Wood.
100	·313	Pond.	143	1·745	Houses stackyard, road, &c.
101	·300	House, yard, and garden.	144	·896	Arable.
	780·924	*Carried forward.*		1293·467	*Carried forward.*

No. on Plan.	Area in Acres.	Remarks.	No. on Plan.	Area in Acres.	Remarks.
	1293·467	*Brought forward.*		1885·078	*Brought forward.*
145	12·620	Ornamental ground.	184	2·982	Arable, rough pasture, &c.
146	·414	Houses, garden, and road.	185	·062	Garden and ruin.
147	6·490	Wood, &c.	186	23·062	Arable, &c.
148	·137	Pond.	187	14·182	Arable.
149	16·420	Arable.	188	12·916	Arable.
150	14·106	Arable.	189	16·228	Arable.
151	18·502	Arable.	190	31·587	Heathy pasture, arable, &c.
152	·796	Arable.			
153	·143	Houses, yard, and garden.	191	8·933	Arable, heathy pasture, &c.
154	·077	Garden.	192	·125	Houses and yard.
155	30·021	Arable, &c.	193	12·293	Arable and rough pasture.
156	·257	Houses, yard, garden, and road.	194	5·672	Wood.
157	10·253	Arable, &c.	195	9·396	Wood.
158	11·518	Arable.	196	26·568	Arable, stones, &c.
159	21·395	Arable, &c.	197	6·026	Arable.
160	10·164	Arable, &c.	198	9·728	Arable, &c.
161	·186	Houses, garden, and ruin.	199	1·932	Houses, yards, garden, road, &c.
162	·323	Arable.	200	7·328	Arable, &c.
163	2·451	Rough pasture and whins.	201	9·132	Arable, &c.
			202	·476	Rough pasture, &c.
164	5·139	Arable.	203	7·940	Wood.
165	·298	Rough pasture and whins.	204	43·203	Wood.
			205	8·944	Arable.
166	8·893	Arable.	206	·706	Rough pasture.
167	13·875	Arable.	207	24·834	Arable, &c.
168	200·270	Wood, footpaths, streams, &c.	208	·560	Rough pasture.
			209	52·367	Arable, rough pasture, &c.
169	26·255	Arable.			
170	28·167	Heathy pasture, arable, &c.	210	·477	Rough pasture and slope.
171	8·208	Arable.	211	27·050	Arable, &c.
172	16·236	Arable.	212	13·859	Arable, &c.
173	14·221	Arable, &c.	213	3·586	Wood.
174	19·066	Arable, &c.	214	12·516	Wood.
175	·693	Houses, yards, and garden.	215	3·865	Arable.
			216	29·933	Arable, rough pasture, &c.
176	5·294	Public road.			
177	8·338	Arable.	217	6·702	Arable.
178	·312	Stackyard.	218	4·691	Arable.
179	6·965	Arable.	219	·126	House and gardens.
180	3·834	Arable.	220	2·438	Rough pasture and whins.
181	60·550	Wood.			
182	4·608	Arable.	221	·521	Stackyard.
183	4·116	Wood.	222	1·844	Houses, yards, gardens, and road.
	1885·078	*Carried forward.*		2329·868	*Carried forward.*

No. on Plan.	Area in Acres.	Remarks.
	2329·868	*Brought forward.*
223	7·929	Arable.
224	8·235	Rough pasture, &c.
225	63·093	Arable, rough pasture, &c.
226	1·876	Public road.
227	2·373	Arable.
228	·235	House, yard, and garden.
229	12·050	Arable, rough pasture, &c.
230	11·035	Arable, rough pasture, &c.
231	5·982	Rough pasture, arable, &c.
232	·388	House and garden.
233	3·870	Arable, &c.
234	·238	Houses, yard, and garden.
235	4·279	Wood.
236	5·723	Arable.
237	1·466	Wood and slope.
238	·076	Road.
239	6·382	Arable.
240	·893	Public road.
241	11·577	Arable, &c.
242	·635	Rough pasture.
243	1·665	Houses, yard, garden, arable, and roads.
244	1·388	Arable.
245	1·372	Arable.
246	·701	Pasture, &c.
247	·292	Houses, yard, garden, and road.
248	·368	Arable.
249	1·915	Arable, &c.
250	4·933	Arable and heathy pasture.
251	1·694	Arable.
252	16·496	Arable.
253	6·825	Arable.
254	6·583	Arable.
255	9·401	Arable and heathy pasture.
256	50·095	Rough pasture, arable, trees, &c.
257	214·924	Wood, &c.
258	6·392	Arable, and rough pasture.
	2803·247	*Carried forward.*

No. on Plan.	Area in Acres.	Remarks.
	2803·247	*Brought forward.*
259	23·526	Rough pasture and stream.
260	4·195	Wood.
261	5·745	Rough pasture, &c.
262	7·596	Arable.
263	5·199	Arable.
264	4·215	Arable.
265	6·726	Arable.
266	·089	Garden.
267	3·485	Arable.
268	4·061	Arable, &c.
269	7·562	Arable, &c.
270	·262	Pasture and ruin.
271	6·924	Arable.
272	·827	Houses, yard, garden, and road.
273	12·486	Arable.
274	19·599	Arable.
275	·194	Houses, yard, and garden.
276	7·585	Arable.
277	6·092	Public road.
278	2·215	Houses, ornamental ground, and wood.
279	1·076	Houses, gardens, wood, whins, &c.
280	5·304	Wood.
281	·408	Road.
282	5·182	Wood.
283	20·343	Arable.
284	·099	Garden.
285	2·459	Wood.
286	·408	Arable.
287	2·310	Rough pasture and trees.
288	·115	House, yard, and garden.
289	1·316	Arable.
290	·412	Arable.
291	1·801	Public road.
292	14·298	Arable.
293	2·703	Wood.
294	17·309	Arable.
295	13·184	Arable.
296	12·435	Arable.
297	1·229	Occupation road.
298	12·154	Arable.
299	17·581	Arable.
300	14·053	Arable.
	3078·009	*Carried forward.*

No. on Plan.	Area in Acres.	Remarks.
	3078·009	*Brought forward.*
301	1·307	Houses, yards, and garden.
302	·578	House, yard, garden, and wood.
303	·440	Wood.
304	·183	Pond.
305	14·044	Arable.
306	·433	Houses, yard, and garden.
307	1·409	Houses, yards, garden, and wood.
308	·159	Wood.
309	·744	Pond.
310	33·743	Arable, &c.
311	·204	Pond.
312	·321	Whins, &c.
313	64·404	Wood.
314	7·723	Arable, &c.
315	4·328	Arable, rough pasture, and whins.
316	·376	Garden and rough pasture.
317	4·443	Arable, &c.
318	·346	Houses, yard, and garden.
319	14·562	Arable.
320	11·226	Arable.
321	1·192	Occupation road.
322	1·763	Arable, &c.
323	4·845	Arable, &c.
324	11·976	Heathy pasture, arable, &c.
325	15 274	Arable, heathy pasture, &c.
326	22·532	Arable, heathy pasture, and brushwood.
327	15·893	Arable, heathy pasture, and brushwood.
328	15·373	Wood, &c.
329	69·224	Wood, &c.
330	2·808	Arable, &c.
331	1·441	Houses, yards, garden, and wood.
332	·734	Wood.
333	·126	Garden.
334	·235	Garden.
335	·857	Houses, yards, gardens, &c.
	3403·255	*Carried forward.*

No. on Plan.	Area in Acres.	Remarks.
	3403·255	*Brought forward.*
336	1·384	Wood, slopes, and road.
337	·236	Houses, garden, and road.
338	6·972	Arable.
339	1·170	Houses, yard, and gardens.
340	·699	Arable.
341	·260	House and gardens.
342	12·609	Arable.
343	6·094	Arable.
344	6·876	Arable.
345	·945	Road.
346	17·424	Arable, &c.
347	23·348	Arable.
348	95·568	Wood, footpaths, &c.
349	16·709	Arable.
350	17·845	Arable.
351	1·054	Houses, yards, garden, pond, &c.
352	·962	Occupation road.
353	17·897	Arable, &c.
354	36·608	Arable, &c.
355	9·542	Arable and slope.
356	14·832	Arable, &c.
357	6·070	Wood.
358	13·442	Arable.
359	·795	Houses, yards, and garden.
360	·668	Arable, &c.
361	1·950	Wood.
362	·209	House and garden.
363	3·868	Whins and footpaths.
364	1·006	Houses, yards, gardens, pond, &c.
365	·472	Arable.
366	11·467	Arable.
367	50·394	Wood.
368	17·392	Arable and whins.
369	·371	House and gardens.
370	·352	Road.
371	3·032	Arable.
372	5·286	Arable.
373	2·207	Houses, yards, gardens, pond, &c.
374	5·066	Arable.
375	9·099	Arable and whins.
376	2·638	Arable.
377	3·590	Arable.
378	·124	Houses and garden.
	3831·787	*Carried forward.*

No. on Plan.	Area in Acres.	Remarks.
	3831·787	*Brought forward.*
379	11·912	Arable.
380	26·774	Arable, whins, &c.
381	·346	House, garden, and road.
382	·074	Garden.
383	·414	Arable.
384	8·643	Arable, rough pasture, &c.
385	19·899	Arable.
386	8·486	Arable, &c.
387	12·691	Arable, &c.
388	1·557	Houses, yards, and garden.
389	12·588	Arable.
390	18·096	Arable.
391	15·497	Arable.
392	·169	Garden.
393	·308	Houses, yard, and garden.
394	1·009	Houses, whins, &c.
395	20·743	Arable.
396	12·102	Arable.
397	2·618	Wood.
398	9·362	Arable.
399	12·893	Arable.
400	1·372	Houses, yards, garden, and pond.
401	22·422	Arable.
402	1·322	Wood.
403	2·509	Houses, gardens, and nursery.
404	·286	Pond.
405	140·042	Wood, footpaths, streams, &c.
406	14·392	Arable.
407	9·388	Arable, &c.
408	11·094	Wood.
409	5·696	Arable.
410	5·432	Arable.
411	10·634	Arable.
412	1·148	Wood.
413	·651	Houses, yards, and garden.
414	·545	Arable.
415	9·964	Arable.
416	8·614	Arable, slopes, and whins.
417	3·473	Arable.
418	4·699	Arable.
	4281·651	*Carried forward.*

No. on Plan.	Area in Acres.	Remarks.
	4281·651	*Brought forward.*
419	3·178	Occupation road.
420	6·558	Arable.
421	17·748	Arable, &c.
422	60·023	Rough heathy pasture and arable.
423	2·266	Arable.
424	·414	Houses, garden, and road.
425	2·954	Arable.
426	5·635	Arable.
427	4·982	Arable.
428	7·165	Rough heathy pasture.
429	3·508	Arable, stones, &c.
430	·678	Houses, yards, garden, and road.
431	2·862	Public road.
432	60·102	Arable, rough pasture, &c.
433	1·498	Arable.
434	6·348	Arable.
435	1·956	Rough heathy pasture.
436	3·628	Arable and rough pasture.
437	2·460	Arable.
438	4·211	Arable.
439	10·279	Wood.
440	8·921	Arable.
441	·669	Houses, yards, and gardens.
442	·106	Grass plot.
443	·108	Houses and garden.
444	·265	House and garden.
445	·133	Arable.
446	8·777	Public road.
447	·163	Houses, yard, and garden.
448	28·222	Arable.
449	21·866	Arable.
450	23·827	Arable, pond, and stream.
450a	·130	Pond.
451	2·230	Houses, yard, garden, &c.
452	13·118	Arable.
453	24·680	Arable.
454	23·138	Arable.
455	·287	Houses, yard, and garden.
	4646·744	*Carried forward.*

No. on Plan.	Area in Acres.	Remarks.
	4646·744	*Brought forward.*
456	·166	Houses, yard, and garden.
457	·192	Houses, yard, and garden.
458	·246	Houses, yard, and garden.
459	7·065	Arable.
460	6·013	Arable.
461	5·894	Arable.
462	5·280	Arable.
463	30·663	Wood.
464	65·681	Wood.
465	2·336	Public road.
466	1·068	Rough pasture.
467	1·192	Houses, yard, garden, and roads.
468	28·527	Arable.
469	23·400	Arable.
470	22·886	Arable, rough pasture, &c.
471	1·901	Occupation road.
472	57·768	Arable, rough pasture, &c.
473	·636	Arable.
474	1·699	Houses, yards, and garden.
475	10·822	Arable, &c.
476	17·654	Arable, &c.
477	·512	Houses, yard, and garden.
478	·086	Houses and yard.
479	1·187	Arable.
480	2·394	Rough pasture and arable.
481	10·323	Arable.
482	10·204	Wood.
483	4·963	Arable.
484	3·411	Arable.
485	1·086	Houses, yard, and gardens.
486	·156	Stackyard.
487	3·482	Arable.
488	3·763	Arable.
489	10·624	Arable and rough pasture.
490	3·954	Arable.
491	27·094	Arable, &c.
492	1·014	Stackyard.
	5022·086	*Carried forward.*

No. on Plan.	Area in Acres.	Remarks.
	5022·086	*Brought forward.*
493	·471	Houses, yards, and garden.
494	22·240	Arable, &c.
495	9·505	Arable.
496	19·907	Arable.
497	40·474	Arable, &c.
498	22·929	Arable, &c.
499	·076	Wood.
500	·123	Rough pasture.
501	2·294	Rough pasture and stones.
502	19·522	Arable.
503	15·232	Arable.
504	1·701	Stones.
505	6·830	Arable.
506	10·155	Arable.
507	15·535	Arable.
508	16·002	Arable.
509	4·446	Wood.
510	10·103	Wood.
511	25·598	Arable.
512	1·743	Stones.
513	·118	House and garden.
514	6·525	Arable, &c.
515	185·877	Wood.
516	6·887	Arable.
517	20·132	Wood.
518	11·014	Arable.
519	3·328	Arable.
520	2·883	Arable and rough pasture.
521	5·484	Arable and rough pasture.
522	7·015	Arable and rough pasture.
523	·265	Houses, yard, and garden.
524	2·359	Arable and rough pasture.
525	5·829	Arable.
526	4·568	Arable.
527	1·710	Arable.
528	1·705	Arable, &c.
529	1·091	Arable, &c.
530	16·238	Arable, heathy pasture, and whins.
531	·713	House, yard, arable, and ruins.
532	2·658	Arable, &c.
	5553·371	*Carried forward.*

No. on Plan.	Area in Acres.	Remarks.
	5553·371	*Brought forward.*
533	17·907	Arable, &c.
534	·227	Houses, yard, and garden.
535	·644	Arable.
536	2·116	Arable.
537	3·266	Arable.
538	6·416	Arable, rough pasture, &c.
539	2·417	Arable.
540	3·698	Arable, &c.
541	5·943	Arable.
542	5·139	Arable, rough pasture, &c.
543	·594	Arable.
544	·297	Arable.
545	·291	Gardens.
546	·126	House and garden.
547	5·732	Arable, &c.
548	·865	Rough pasture, &c.
549	4·427	Arable.
550	3·304	Arable, &c.
551	10·987	Arable.
552	11·410	Arable, &c.
553	143·055	Wood, &c.
554	7·947	Arable.
555	6·647	Arable.
556	6·952	Arable.
557	6·809	Arable.
558	13·424	Arable.
559	1·199	Occupation road.
560	1·536	Houses, yards, garden, and pond.
561	12·325	Arable.
562	12·402	Arable.
563	11·771	Arable.
563a	·131	House, yard, and garden.
564	9·489	Arable.
565	11·713	Arable.
566	14·652	Arable.
567	3·912	Arable.
568	1·302	Houses, yards, garden, and road.
569	1·565	Arable.
570	9·102	Arable, &c.
571	6·823	Arable.
572	1·154	Houses, yard, garden, and road.
	5923·087	*Carried forward.*

No. on Plan.	Area in Acres.	Remarks.
	5923·087	*Brought forward.*
573	4·112	Arable, rough pasture, &c.
574	6·038	Arable.
575	6·453	Arable.
576	8·718	Arable.
577	1·208	Occupation road.
578	4·019	Arable.
579	4·597	Arable.
580	6·756	Arable.
581	4·141	Arable.
582	20·701	Arable.
583	3·643	Arable.
584	2·490	Arable.
585	·161	Houses, yard, and garden.
586	7·452	Arable.
587	2·201	Arable.
588	1·419	Stones.
589	2·237	Arable.
590	5·480	Arable.
591	4·063	Arable.
592	2·107	Arable.
593	·874	Houses, yard, garden, &c.
594	·089	House and garden.
595	15·121	Arable, &c.
596	5·493	Wood.
597	10·399	Arable, &c.
598	·859	Houses, yards, and gardens.
599	18·203	Wood.
600	11·869	Arable.
601	11·738	Arable.
602	11·583	Arable.
603	10·370	Arable.
604	11·161	Arable, &c.
605	4·210	Arable.
606	10·248	Arable.
607	10·758	Arable.
608	10·211	Arable.
609	9·466	Arable, &c.
610	1·767	Houses, yards, and garden.
611	13·203	Arable, &c.
612	·537	Houses, yards, and garden.
613	1·730	Occupation road.
614	18·926	Arable.
615	10·845	Arable.
	6220·743	*Carried forward.*

No. on Plan.	Area in Acres.	Remarks.
	6220·743	*Brought forward.*
616	10·268	Arable.
617	12·021	Arable.
618	·115	Houses and yard.
619	1·794	Occupation road.
620	9·489	Arable.
621	10·544	Arable.
622	·080	House and garden.
623	7·172	Arable.
624	10·654	Arable and rough pasture.
625	17·323	Arable, rough pasture, &c.
626	5·273	Arable, &c.
627	1·788	Houses, yards, garden, and pond.
628	9·133	Arable.
629	24·953	Arable.
630	5·619	Arable.
631	5·599	Arable.
632	·847	Whins.
633	4·141	Public road.
634	7·173	Arable.
635	36·569	Wood.
636	8·475	Arable.
637	1·409	Rough pasture and slope.
638	13·957	Arable, &c.
639	12·054	Arable.
640	·635	Houses, yard, and garden.
641	9·088	Arable.
642	10·506	Arable.
643	10·188	Arable.
644	43·090	Arable and rough pasture.
645	26·688	Arable, &c.
646	9·806	Arable.
647	1·944	Arable.
648	·204	Houses and gardens.
649	·915	Arable.
650	8·853	Rough pasture and stones.
651	6·770	Arable, rough pasture, &c.
652	·272	Pond.
653	1·322	Arable.
654	·712	Houses, yards, and garden.
655	16·916	Arable.
	6585·102	*Carried forward.*

No. on Plan.	Area in Acres.	Remarks.
	6585·102	*Brought forward.*
656	15·135	Arable.
657	5·111	Rough pasture and slope.
658	4·071	Houses, gardens, rough pasture, &c.
659	16·482	Wood.
660	58·098	Wood.
661	67·324	Arable, rough pasture, &c.
662	·079	Garden.
663	·200	Houses and yard.
664	11·684	Public road.
665	29·311	Arable, &c.
666	·151	Houses and yard.
667	2·721	Arable and rough pasture.
668	2·459	Arable, &c.
669	7·265	Arable, &c.
670	35·239	Arable, &c.
671	26·290	Arable, &c.
672	17·212	Arable, &c.
673	14·086	Arable.
674	7·727	Arable.
675	4·011	Arable.
676	6·846	Arable.
677	4·310	Arable.
678	4·774	Rough pasture.
679	4·233	Rough pasture.
680	2·430	Arable.
681	4·486	Arable.
682	·308	Arable.
683	2·004	Houses, yards, garden, and road.
684	5·391	Wood.
685	7·479	Arable and pond.
686	16·881	Arable.
687	104·080	Heathy pasture, arable, &c.
688	·161	House, yard, and garden.
689	2·549	Arable.
690	3·028	Arable.
691	2·771	Arable.
692	1·683	Arable.
693	4·313	Arable.
694	1·000	Houses, yards, garden, arable, and road.
695	·177	Stackyard.
	7088·662	*Carried forward.*

No. on Plan.	Area in Acres.	Remarks.
	7088·662	*Brought forward.*
696	4·977	Arable.
697	3·695	Arable.
698	2·947	Arable.
699	2·080	Arable.
700	1·368	Arable.
701	3·070	Arable.
702	1·364	Arable.
703	11·410	Arable, &c.
704	21·373	Arable, &c.
705	3·761	Arable, &c.
706	1·243	Arable.
707	·360	Houses, yard, and garden.
708	18·646	Arable, &c.
709	1·180	Houses, yards, and garden.
710	1·629	Rough pasture.
711	4·381	Arable.
712	7·960	Arable.
713	8·443	Arable.
714	71·339	Rough pasture, arable, &c.
715	1·481	Arable.
716	27·230	Heathy pasture.
717	9·943	Arable.
718	1·640	Rough pasture.
719	·915	Rough pasture.
720	20·071	Arable, &c.
721	93·875	Heathy pasture, &c.
722	10·023	Rough pasture and arable.
723	9·881	Rough past. & arable.
724	1·281	Arable.
725	·422	Houses, yard, and garden.
726	3·937	Arable.
727	8·837	Arable, &c.
727a	22·551	Rough heathy pasture and arable.
728	26·167	Arable.
729	21·503	Arable.
730	22·815	Arable.
731	14·253	Arable.
732	·497	Occupation road.
733	10·230	Arable.
734	1·251	Houses, yards, garden, and dam.
735	9·620	Arable.
736	24·203	Arable, &c.
	7602·514	*Carried forward.*

No. on Plan.	Area in Acres.	Remarks.
	7602·514	*Brought forward.*
737	29·217	Arable, &c.
738	3·404	Arable.
739	19·328	Arable.
740	8·229	Arable.
741	1·295	Public road.
742	·312	Rough pasture.
743	13·372	Rough pasture, arable, &c.
744	·396	Houses and yard.
745	1·692	Arable.
746	4·717	Arable.
747	5·353	Arable, &c.
748	·134	Pond.
749	52·558	Arable, &c.
750	1·609	Houses, yard, and occupation road.
751	111·739	Heathy pasture and arable.
752	34·799	Heathy pasture and arable.
753	17·141	Arable.
754	11·711	Arable.
755	15·530	Arable.
756	7·384	Arable, &c.
757	·934	Private road.
758	14·694	Arable.
759	11·660	Arable.
760	·852	Rough pasture, stones, &c.
761	·252	Arable.
762	·416	Houses, yard, and garden.
763	6·564	Arable.
764	3·060	Arable.
765	4·684	Arable.
766	6·591	Arable, &c.
767	11·157	Arable.
768	1·038	Arable.
769	45·712	Rough pasture, arable, &c.
770	2·707	Arable.
771	·197	Houses, yard, and garden.
772	2·233	Arable.
773	1·849	Arable.
774	1·777	Arable.
775	·283	Gardens.
776	·093	House and garden.
777	·166	House and garden.
	8059·353	*Carried forward.*

No. on Plan.	Area in Acres.	Remarks.
	3059·353	*Brought forward.*
778	4·732	Arable.
779	1·160	Public road.
780	8·302	Arable.
781	1·108	Houses, yards, and roads.
782	11·994	Arable.
783	12·256	Arable.
784	9·825	Arable.
785	9·200	Arable.
786	·859	Arable.
787	·516	Houses, yards, garden, and road.
788	1·081	Arable.
789	1·047	Arable.
790	·534	House, yard, gardens, and road.
791	1·122	Arable.
792	1:264	Arable and rough pasture.
793	11·710	Arable.
794	7·656	Arable.
795	24·123	Arable.
796	12·282	Arable.
797	10·198	Arable.
798	2·245	Arable.
799	1·473	Houses, yards, and gardens.
800	1·187	Arable.
801	35·437	Arable, &c.
802	18·295	Arable, rough pasture, and trees.
803	4·945	Public road.
804	10·732	Arable.
805	31·776	Arable, rough pasture, &c.
806	8·242	Arable.
807	8·830	Rough pasture, &c.
808	5·209	Arable.
809	·397	Rough pasture.
810	13·181	Arable, &c.
811	4·529	Arable, &c.
812	·633	Arable.
813	1·264	Houses, yards, and garden.
814	8·530	Arable.
815	20·756	Arable.
816	·232	Gravel pit.
817	14·172	Wood.
818	1·347	Occupation road.
	8383·734	*Carried forward.*

No. on Plan.	Area in Acres.	Remarks.
	8383·734	*Brought forward.*
819	·129	Stones.
820	1·916	Wood.
821	4·396	Arable.
822	·182	Houses and gardens.
823	6·936	Arable.
824	25·764	Arable.
825	·167	House and garden.
826	33·385	Arable, rough pasture, &c.
827	·500	Road and slope.
828	·234	Houses and garden.
829	1·221	Pond.
830	·339	House, garden, and rough pasture.
831	·734	Houses, yards, and garden.
832	·436	Stackyard and pond.
833	23·760	Arable and rough pasture.
834	·900	Wood.
835	·780	Arable and rough pasture.
836	73·695	Arable, &c.
837	26·654	Stream.
838	2·770	Rough pasture and arable.
839	11·861	Arable, &c.
840	8·781	Arable, &c.
841	·385	Houses, yard, garden, and road.
842	·179	Garden.
843	·212	Houses, yard, and garden.
844	14·542	Arable.
845	21·639	Arable.
846	·903	Public road.
847	·202	Pond.
848	40·639	Arable.
849	20·572	Arable.
850	20·334	Arable.
851	3·721	Houses, yards, garden, wood, and road.
851a	·148	Pond.
852	1·045	Wood.
853	16·149	Arable.
854	13·158	Arable.
855	5·885	Arable.
856	·074	Houses and garden.
857	6·781	Arable.
	8775·842	*Carried forward.*

No. on Plan.	Area in Acres.	Remarks.	No. on Plan.	Area in Acres.	Remarks.
	8775·842	*Brought forward.*		9157·972	*Brought forward.*
858	1·248	Public road.	889	5·945	Arable.
859	·213	Houses and garden.	890	18·107	Arable.
860	5·929	Arable.	891	3·984	Public road.
861	·138	Houses and garden.	892	13·427	Arable.
862	6·391	Arable.	893	3·478	Rough pasture.
863	11·738	Arable.	894	24·808	Arable and stream.
864	·255	Houses, yard, and garden.	895	53·767	Wood and streams.
			896	2·345	Rough pasture.
865	6·292	Arable.	897	2349·354	Rough and heathy pasture, footpaths, &c.
866	6·270	Arable.			
867	·138	House, yard, and garden.	898	1·395	Arable.
868	21·364	Turnpike road.	899	·335	Occupation road.
869	22·880	Arable.	900	22·717	Arable.
870	·713	Houses, yard, garden, and road.	901	20·822	Arable.
			902	19·985	Arable.
871	2·830	Arable.	903	18·441	Arable.
872	32·550	Arable.	904	1·393	Houses, yards, dam, and road.
873	68·557	Arable.			
874	20·590	Arable.	905	·262	Houses, yard, & road.
875	27·167	Arable.	906	34·412	Arable.
876	1·318	Houses, yards, garden, and road.	907	21·240	Arable.
			908	1·532	Arable.
877	6·353	Arable.	909	9·187	Arable, &c.
878	·208	Pond.	910	·853	Arable, &c.
879	·660	House, yard, garden, and arable.	911	8·867	Arable.
			912	41·474	Heathy pasture.
880	27·857	Arable.	913	18·162	Arable.
881	·261	Houses, yards, and gardens.	914	29·083	Arable.
			915	3505·091	Heathy pasture, footpaths, &c.
882	24·008	Arable, &c.			
883	27·718	Arable.	916	19·723	Arable.
884	23·077	Arable.	917	25·048	Arable and heathy pasture.
885	16·019	Arable.			
886	·131	Pond.	917a	·150	Loch.
887	1·700	Houses, yard, garden, and whins.	918	1·780	Public road.
888	17·557	Arable.		15435·139	
	9157·972	*Carried forward.*			

RECAPITULATION.

15179·795	Land.
113·733	Public roads.
141·611	Water.
15435·139	Total area of the Parish of Durris, in the County of Kincardine.

INDEX TO PLACES

IN THE

PARISH OF DURRIS.

COUNTY OF KINCARDINE.

Name of Place.	No. of Sheet.		Descriptive Remarks.
	6-inch scale.	25·344-inch scale.	
Ashentilly	VII.	5	A farmsteading.
Barns	VI.	10	A farmsteading.
Bridgeton	"	11	A farmsteading.
Boamsbank	"	12	A cottage.
Boginreath	VII.	9	A farmsteading.
Burnside	VI.	15	A few houses.
Brownhead	XI.	2	A farmsteading.
Balrownie	"	"	A farmsteading.
Bankhead	"	3	A farmsteading.
Craiglug	VII.	1	A farmsteading.
Craiglug Cottage	"	"	
Castleton	VI.	8	A few cottages.
Culpercy Cottage	"	10	
Curraghstane	VII.	9	A farmsteading.
Corsehill	"	"	A farmsteading.
Cairnshee	VI.	14	A dwelling house.
Crossroad	"	"	A few dwelling houses.
Cairnfauld	"	"	A farmsteading.
Calladrum	"	15	A farmsteading.
Corbiecraig	"	"	A few dwelling houses.
Drummallan Cottage	"	4	
Drummallan	"	8	A farmsteading.
Durris House	"	"	A mansion.
Denside	"	12	A farmsteading.
Denside	VII.	9	A few dwelling houses.
Darnford Cottage	XI.	3	
Darnford	"	"	A farmsteading.
Easter Kirkton	VI.	7	A farmsteading.
East Funniach	"	11	A farmsteading.
East Brachmont	VII.	9	Two dwelling houses.
East Mulloch	XI.	2	A farmsteading.
Ferry Cottage	VI.	11	
Funniach Croft	"	14	A farmsteading.
Gallowhill	VII.	5	A farmsteading.
Glennell	VI.	15	A farmsteading.
Glendhualt School	XI.	2	Dwelling house and school.
Glenhead	"	"	A dwelling house, &c.
Home Farm	VI.	8	A farmsteading.
Hillhead	VII.	9	A farmsteading.
Hillton	"	"	A farmsteading.

Name of Place.	No. of Sheet.		Descriptive Remarks.
	6-inch scale.	25·344-inch scale.	
Inchloan - - -	XI.	3	A farmsteading.
Kincluny - - -	VI.	4	Several crofters' residences.
Kincluny - - -	,,	8	A farmsteading.
Little Tulloch - -	,,	12	A farmsteading.
Lochton - - -	XI.	3	Crofters' residences.
Meikle Tulloch - -	VI.	12	A farmsteading.
Milltown of Durris - -	,,	11	A farmsteading.
Meikledam - - -	,,	,,	A farmsteading.
Mill of Balladrum - -	,,	15	A farmsteading.
Mounthammock - -	,,	16	A farmsteading.
Mains of Blairydryne -	XI.	2	A farmsteading.
Mill of Blairydryne - -	,,	,,	A farmsteading.
Nether Balfour - -	VI.	8	A farmsteading.
Northbrae - - -	,,	10	A dwelling house.
Nibbetstane - - -	,,	12	A farmsteading.
Newton - - -	,,	14	A farmsteading.
Pitcowdens - -	,,	16	A farmsteading.
Quithelhead - - -	,,	14	A farmsteading.
Roughboy - - -	,,	16	A farmsteading.
South Balbridie - -	,,	10	A farmsteading.
Strathie - - -	,,	12	A farmsteading.
Sunnyside - - -	,,	15	A farmsteading.
South Brachmont - -	VII.	13	A farmsteading.
Spyhill - - -	XI.	3	A farmsteading.
Upper Balfour - -	VI.	8	A farmsteading.
Upperton - - -	XI.	2	A farmsteading.
Woodend - - -	VI.	11	A crofter's residence.
Wester Durris - -	,,	,,	A farmsteading.
Woodlands - - -	,,	12	A farmsteading.
Wheywell - - -	,,	,,	A crofter's residence.
West Brachmont - -	VII.	9	A farmsteading.
West Funniach - -	VI.	15	A farmsteading.
Westport - - -	VII.	13	A dwelling house.
Wardend - - -	XI.	3	A farmsteading.
Westerton - - -	,,	6	A farmsteading.

LONDON:
Printed by George E. Eyre and William Spottiswoode,
Printers to the Queen's most Excellent Majesty.
For Her Majesty's Stationery Office.

ORDNANCE SURVEY OF SCOTLAND.

BOOK OF REFERENCE TO THE PLAN

OF THE

PARISH OF DUTHIL AND ROTHIEMURCHUS,

IN THE

COUNTY OF INVERNESS,

CONTAINING 72953·391 ACRES.

MAJOR-GENERAL SIR HENRY JAMES, R.E., F.R.S., F.G.S., &c.,
SUPERINTENDENT OF THE SURVEY.

LONDON:
PRINTED BY GEORGE E. EYRE AND WILLIAM SPOTTISWOODE,
PRINTERS TO THE QUEEN'S MOST EXCELLENT MAJESTY.
FOR HER MAJESTY'S STATIONERY OFFICE.

1873.

Price One Shilling and Sixpence.

[7142.—50.—3/73.]

ORDNANC

PARISHES OF

CROMDALE

& DUTHI

IN

INI

Published on th

EXPLANATORY REMARKS.

The scale of the Parish Plans is the 1-2500th of the actual length on the ground, and is equal to 25·344 inches to a mile, or 3·157 chains to an inch, which is very approximately equal to one square inch to one acre, the square of 1·0018 inch being equal to one acre.

The length of each sheet is $1\frac{1}{2}$ miles, and the width 1 mile, the area of each sheet is therefore 960 acres.

Each enclosure has a reference number to the area which is given in this Book.

The Braces (ʃ) on the plans are to indicate that the spaces so braced are included under the same reference number.

The Altitudes in feet above the Mean Level of the Sea are written thus—31·4.

The Scale of the Plans of the County is 6 inches to a mile, and each sheet contains the same area as 16 sheets of the Parish Plans. There is therefore a double reference number to each sheet, as VI. 9., the Roman Numerals referring to the County Plans, the Arabic Figures to the Parish Plans.

The following are the characters employed on the Ordnance Plans on the Scales of 1–2500, and 6 inches to a mile :—

County Names	C	Hundreds or Wards	W
Parishes	P	Townships	T
Extra Parochial	E	Division of Townships	T

Antiquities ..... { ROMAN / Druidical or Saxon / Norman or Subsequent

The descriptions of the boundaries are shown by the following initials :—

Centre of Stream	*C.S.*	Centre of Fence	*C.F.*
Centre of Road	*C.R.*	Top of Cop	*T.C.*
Side of Stream or Drain	*S.S.* or *S.D.*	Centre of Wall	*C.W.*
Root of Hedge	*R.H.*	Defaced	*Def.*
Face of Wall	*F.W.*	Track of Stream	*T.S.*

Undefined ..... *Und.*

Where a change occurs in the boundaries, the symbol [o—o] is used to show the part at which the change takes place.

N.B.—To convert Decimal Fractions of an Acre into Roods and Perches, multiply the decimal first by 4 and then by 40, preserving the same number of decimals in the product.

Examples—

A.	R.	P.	Acres.	A.	R.	P.	Acres.
			633·357				527·013
			4				4
			1·428				·052
			40				40
633	1	17	17·120	527	0	2	2·080

TABLE

FOR CONVERTING DECIMAL PARTS OF AN ACRE INTO ROODS AND PERCHES.

Perch.	0 Rood.	1 Rood.	2 Roods.	3 Roods.	Perch.	0 Rood.	1 Rood.	2 Roods.	3 Roods.
0	·000	·250	·500	·750	21	·131	·381	·631	·881
1	·006	·256	·506	·756	22	.137	·387	·637	·887
2	·012	·262	·512	·762	23	·144	·394	·644	·894
3	·019	·269	·519	·769	24	·150	·400	·650	·900
4	·025	·275	·525	·775	25	·156	·406	·656	·906
5	·031	·281	·531	·781	26	·162	·412	·662	·912
6	·037	·287	·537	·787	27	·169	·419	·669	·919
7	·044	·294	·544	·794	28	·175	·425	·675	·925
8	·050	·300	·550	·800	29	·181	·431	·681	·931
9	·056	·306	·556	·806	30	·187	·437	·687	·937
10	·062	·312	·562	·812	31	·194	·444	·694	·944
11	·069	·319	·569	·819	32	·200	·450	·700	·950
12	·075	·325	·575	·825	33	·206	·456	·706	·956
13	·081	·331	·581	·831	34	·212	·462	·712	·962
14	·087	·337	·587	·837	35	·219	·469	·719	·969
15	·094	·344	·594	·844	36	·225	·475	·725	·975
16	·100	·350	·600	·850	37	·231	·481	·731	·981
17	·106	·356	·606	·856	38	·237	·487	·737	·987
18	·112	·362	·612	·862	39	·244	·494	·744	·994
19	·119	·369	·619	·869	40	·250	·500	·750	1·000
20	·125	·375	·625	·875					

PARISH OF DUTHIL AND ROTHIEMURCHUS,

IN THE

COUNTY OF INVERNESS.

No. on Plan.	Area in Acres.	Remarks.	No. on Plan.	Area in Acres.	Remarks.
1	8·987	Heathy and rough pasture, &c.	30	12·347	Arable and rough pasture.
2	3·996	Arable.	31	12·336	Arable.
3	7·040	Arable.	32	·559	Road.
4	6·531	Wood.	33	·317	Arable.
5	11·290	Wood.	34	2·116	Houses, sheds, yards, &c.
6	1·878	Wood.			
7	4·093	Arable.	35	1·344	Houses, garden, &c.
8	2·816	Arable, heathy pasture, and road.	36	19·246	Arable.
			37	103·949	Arable.
9	·197	Houses, shed, garden, &c.	38	13·017	Rough pasture.
			39	3·054	Arable.
10	7·044	Arable and stream.	40	22·760	Arable and stream.
11	·070	House and yard.	41	3·683	Arable.
12	·376	Houses, garden, &c.	42	1·583	Arable.
13	85·674	Arable, rough pasture, road, &c.	43	·325	Pond.
			44	1·643	Arable.
14	·587	Houses, sheds, yards, &c.	45	·576	Houses, garden, &c.
			46	18·014	Streams, rough pasture, &c.
15	35·432	Arable, heathy and rough pasture, &c.	47	1·177	Arable and rough pasture.
16	·088	House and garden.			
17	·399	Houses and yard.	48	·126	Houses, garden, &c.
18	·150	Houses and yard.	49	·315	Arable.
19	1·264	Arable.	50	·839	Arable.
20	1·010	Marsh.	51	·350	Houses, garden, &c.
21	·283	Houses and yards.	52	·281	Arable.
22	·142	Pond.	53	1·993	Arable and heathy pasture.
23	·066	House and garden.			
24	40·183	Arable and rough pasture.	54	2·516	Arable and heathy pasture.
25	5·178	Arable.	55	·103	House, garden, &c.
26	·520	Rough pasture.	56	1·043	Arable, garden, and stream.
27	21·216	Arable.			
28	4·873	Heathy pasture and road.	57	·048	House, garden, &c.
			58	·278	Arable.
29	25·625	Arable, heathy and rough pasture, &c.	59	·187	House, sheds, garden, &c.

No. on Plan.	Area in Acres.	Remarks.	No. on Plan.	Area in Acres.	Remarks.
60	·219	Pond.	101	10·006	Arable, rough pasture, and road.
61	1·770	Arable.	102	34·392	Arable, rough pasture, and roads.
62	2·508	Rough pasture, roads, and limekiln.	103	1·883	Rough pasture and roads.
63	·297	Houses, garden, &c.	104	3·862	Rough pasture.
64	·107	House and yard.	105	·281	Houses, garden, &c.
65	9·618	Arable, road, &c.	106	·806	Rough pasture and stream.
66	·098	House, garden, &c.	107	1·740	Arable and road.
67	·939	Arable.	108	·363	Houses, shed, garden, &c.
68	1·135	Houses, garden, &c.	109	·789	Rough pasture and road.
69	1·158	Rough pasture, road, and stream.	110	26·351	Arable, rough pasture, and road.
70	·210	Rough pasture.	111	3·707	Rough pasture and limekiln.
71	9·324	Arable.	112	3·277	Arable.
72	·442	House, shed, garden, &c.	113	2·355	Rough pasture and marsh.
73	1·903	Arable and road.	114	2·196	Arable.
74	1·288	Houses, garden, &c.	115	215·218	Heathy pasture, &c.
75	25·650	Arable, rough pasture, road, &c.	116	·333	Arable.
76	1·662	Rough pasture, &c.	117	2·489	Arable.
77	16·393	Arable, rough pasture, and road.	118	8·647	Arable, heathy pasture, and stream.
78	·641	Houses, sheds, garden, &c.	119	4·597	Heathy pasture.
79	23·499	Arable, broom, and road.	120	15·264	Arable, wood, and road.
80	1·426	Rough pasture and road.	121	2·288	Wood.
81	·464	House, yard, and ruin.	122	16·651	Arable, wood, &c.
82	·514	Arable, &c.	123	·958	House, garden, &c.
83	4·534	Arable and stream.	124	4·448	Wood.
84	·164	Waste and stream.	125	·074	Houses and yard.
85	12·390	Arable and stream.	126	·348	Houses, garden, &c.
86	·313	Wood and stream.	127	15·477	Arable.
87	·617	Wood and stream.	128	8·927	Arable.
88	14·042	Arable.	129	26·707	Arable, heathy pasture, and road.
89	2·825	Wood.	130	2·475	Pond.
90	·776	Rough pasture, road, and streams.	131	·950	Arable.
91	4·322	Arable.	132	1·571	Sheds and yard.
92	·089	Wood.	133	3·007	Road.
93	3·708	Arable.	134	·221	Shed, garden, &c.
94	3·469	Arable and rough pasture.	135	18·900	Arable.
95	·604	Rough pasture.	136	1·035	Houses, garden, &c.
96	4·298	Arable.	137	11·330	Arable.
97	30·764	Arable and road.	138	4·559	Arable.
98	3·253	Rough pasture.	139	8·089	Arable, &c.
99	5·482	Rough pasture, &c.	140	1·207	Houses, garden, &c.
100	4·067	Arable, rough pasture, and road.			

No. on Plan.	Area in Acres.	Remarks.	No. on Plan.	Area in Acres.	Remarks.
141	6·101	Arable.	181	·096	Garden.
142	10·441	Arable and road.	182	·650	Arable.
143	·384	Houses, shed, &c.	183	59·583	Railway.
144	·263	Garden.	184	·390	Arable.
145	·360	Houses, yard & ruin.	185	5·287	Heathy pasture, road, &c.
146	6·996	Arable, gravel pit, and road.	186	·201	House, shed, gardens, &c.
147	7·398	Arable.			
148	9·439	Road.	187	2·404	Arable and rough pasture.
149	17·400	Arable and road.			
150	·236	House, sheds, garden, &c.	188	·457	Sheds, road, &c.
			189	·061	Shed and garden.
151	·117	House and garden.	190	·429	Wood.
152	196·695	Heathy pasture, roads, streams, &c.	191	128·694	Heathy and rough pasture, streams, &c.
153	1·111	Arable, house, shed, &c.	192	11·097	Arable.
			193	1·752	Arable.
154	·110	House, garden, &c.	194	31·847	Wood.
155	·255	Houses, gardens, &c.	195	9·372	Wood.
156	7·455	Heathy pasture and road.	196	2·632	Heathy pasture.
			197	1·368	Rough pasture.
157	·397	Houses, shed, & yard.	198	6·215	Wood.
158	·296	House, yard, &c.	199	381·918	Rough pasture, roads, &c.
159	1·583	Heathy pasture.			
160	1·285	Heathy pasture.	200	84·477	Rough pasture, road, &c.
161	7·432	Mill dam.			
162	·680	Arable.	201	11·492	Arable.
163	1·438	Road.	202	·059	Garden.
164	·385	House, shed, yard, &c.	203	·140	Houses, yard, & ruins.
			204	10·486	Arable and road.
165	·614	Houses, shed, garden, &c.	205	·744	Pond.
			206	·406	Wood and stream.
166	2·567	Arable.	207	24·632	Wood, rough pasture, &c.
167	·399	Pond.			
168	·150	Pond.	208	·771	Pond.
169	6·136	Arable and waste.	209	·487	Arable.
170	44·896	Heathy pasture, road, streams, &c.	210	·145	House, garden, &c.
			211	134·107	Wood, rough pasture, &c.
171	·558	Houses, garden, &c.			
172	59·923	Arable and rough pasture.	212	3·738	Loch nan Carraigean.
			213	·078	Garden.
173	49·356	Rough pasture, stream, &c.	214	110·803	Heathy pasture, &c.
			215	487·031	Heathy pasture, &c.
174	3·355	Arable.	216	134·274	Wood.
175	8·269	Arable, stream, and heathy pasture.	217	8·594	Arable and road.
			218	·560	Wood.
176	1·485	Arable.	219	6·057	Lochan Dubh.
177	·419	House, shed, &c.	220	·303	Wood.
178	4·010	Arable.	221	13·506	Wood.
179	67·606	Heathy and rough pasture, road, &c.	222	·160	Wood.
			223	7·267	Arable.
180	·214	Houses and yard.	224	1·801	Arable.

No. on Plan.	Area in Acres.	Remarks.
225	57·766	Wood.
226	8·990	Loch Dallas.
227	9·670	Wood and road.
228	25·684	Arable.
229	22·678	Arable and heathy pasture.
230	34·361	Wood.
231	12·748	Arable and rough pasture.
232	1·748	Wood.
233	1·907	Wood and road.
234	·652	Wood and road.
235	·942	House and yard.
236	2·283	Houses, gardeu, &c.
237	5·065	Arable.
238	·849	Wood.
239	1·187	Wood and sheds.
240	3·859	Wood.
241	5·648	Arable.
242	·457	Wood.
243	·363	Arable.
244	6·817	Arable.
245	6·496	Arable and road.
246	·776	Wood and road.
247	169·555	River Spey (part of).
248	·139	Wood.
249	2·949	Arable and road.
250	2·109	Arable, rough pasture, and footpath.
251	·289	Arable.
252	5·736	Arable and road.
253	·272	Houses, gardens, &c.
254	·957	Arable and road.
255	·169	House and gardens.
256	51·325	Heathy pasture, roads, streams, &c.
257	8·257	Heathy pasture, road, &c.
258	4·179	Arable and rough pasture.
259	7·388	Wood, stream, and road.
260	·535	Houses, gardens, &c.
261	·064	Arable.
262	·833	Pond.
263	·312	Pond.
264	·175	Pond.
265	·130	Pond.
266	48·700	Heathy pasture, roads, &c.
267	1·139	Wood.
268	·156	Garden.
269	·236	Houses and yard.
270	4·259	Arable and road.
271	·204	Wood.
272	1·288	Wood and marsh.
273	38·617	Arable, heathy pasture, &c.
274	1·364	Rough pasture, &c.
275	26·557	Wood, sheds, stream, &c.
276	1·358	Wood.
277	1·303	Wood.
278	7·899	Arable.
279	2·076	Wood and heathy pasture.
280	75·193	Arable, heathy pasture, and roads.
281	1·041	Arable.
282	2·191	Heathy pasture.
283	1·451	Arable and roads.
284	11·868	Arable, heathy pasture, and road.
285	6·412	Heathy pasture and stream.
286	5·841	Arable.
287	4·164	Wood, stream, & road.
288	2·250	Arable.
289	·079	Houses, garden, aud road.
290	1·800	Heathy pasture, roads, &c.
291	·866	Arable.
292	·486	Arable.
293	4·381	Wood aud road.
294	4·540	Heathy pasture.
295	6·453	Arable.
296	30·858	Arable and road.
297	·723	Arable.
298	8·114	Heathy pasture, &c.
299	2·535	Wood.
300	31·421	Heathy pasture.
301	74·570	Wood.
302	27·347	Arable.
303	8·378	Arable.
304	3·221	Heathy pasture.
305	12·562	Arable and rough pasture.
306	26·195	Heathy pasture, road, ruin, &c.
307	7·124	Heathy pasture.
308	2·355	Heathy pasture.
309	14·108	Wood, rough pasture, aud roads.

No. on Plan.	Area in Acres.	Remarks.	No. on Plan.	Area in Acres.	Remarks.
310	1·032	Rough pasture and road.	354	3·344	Wood and embankment.
311	23·666	Arable, &c.	355	17·441	Arable.
312	12·541	Arable, &c.	356	21·805	Arable.
313	5·345	Heathy pasture, &c.	357	2·305	Wood.
314	121·152	Heathy pasture, road, &c.	358	·241	Water.
			359	1·504	Rough pasture, &c.
315	·199	Houses, shed, garden, &c.	360	11·907	Rough pasture, stream, &c.
316	·142	House and yards.	361	44·733	Heathy pasture, &c.
317	·046	House, yard, &c.	362	·514	Pond.
318	37·355	Arable and heathy pasture.	363	319·507	Wood and roads.
			364	·751	Road.
319	.715	Wood.	365	14·086	Wood.
320	1·293	Arable.	366	·137	Wood.
321	5·017	Rough pasture, &c.	367	26·087	Arable.
322	14·038	Wood, stream, &c.	368	2·453	Heathy pasture.
323	5·478	Arable.	369	10·608	Heathy pasture, &c.
324	5·825	Arable.	370	4·317	Wood.
325	2·266	Wood.	371	15·360	Arable, footpath, &c.
326	2·343	Wood.	372	·775	House, garden, &c.
327	25·015	Heathy pasture and road.	373	28·054	Arable, &c.
			374	·128	Wood.
328	59·849	Wood.	375	·221	Wood.
329	18·032	Loch Phitulais (part of).	376	25·398	Rough pasture, road, &c.
330	3·009	Heathy pasture.	377	67·729	Wood, stream, and roads.
331	6·408	Wood.			
332	·318	Wood.	378	·440	House, shed, &c.
333	·205	Wood.	379	7·409	Wood and footpath.
334	·098	Wood.	380	7·348	Arable and footpath.
335	8·043	Wood.	381	·182	Wood.
336	1·798	Wood and shed.	382	·117	House, garden, and shed.
337	2·280	Rough pasture, road, &c.	383	5·526	Arable.
			384	2·150	Arable.
338	3·211	Wood and stream.	385	·312	Arable and wood.
339	2·831	Wood.	386	·343	Wooden houses, shed, &c.
340	·371	Water.			
341	·709	Wood, stream, and road.	387	·940	Rough pasture.
			388	·393	Wood.
342	·256	Wood.	389	·967	Rough pasture.
343	6·397	Arable.	390	·152	Houses, garden, &c.
344	1·301	Arable, house, &c.	391	·263	Arable.
345	1·813	Mill lade.	392	2·868	Wood and roads.
346	·946	Arable, garden, &c.	393	·285	Wood.
347	·816	Shingle.	394	·293	Wood.
348	2·640	Wood and stream.	395	11·142	Rough pasture, road, &c.
349	2·232	Wood.			
350	2·224	Rough pasture, &c.			
351	·249	Wood.	396	4·726	Heathy pasture and road.
352	28·962	Arable.			
353	6·904	Rough pasture.	397	4·598	Road.

No. on Plan.	Area in Acres.	Remarks.
398	5·934	Arable.
399	166·867	Arable, rough pasture, &c.
400	3·585	Wood and stream.
401	101·396	Arable, road, stream, &c.
402	·154	Wood.
403	1·983	Arable, road, and ruin.
404	·041	House and garden.
405	·124	House, yards, and ruin.
406	2·319	Arable, &c.
407	4·554	Wood, arable, &c.
408	·343	Wood.
409	·092	Houses, garden, and ruin.
410	·277	Wood.
411	·062	Houses and gardens.
412	7·618	Rough pasture, wood, &c.
413	110·756	Wood and roads.
414	3·842	Wood and rough pasture.
415	·549	Rough pasture, &c.
416	·618	Rough pasture, shingle, &c.
417	5·518	Arable, &c.
418	32·553	Arable.
419	7·700	Wood.
420	·128	Rough pasture, &c.
421	32·190	Arable, rough pasture, &c.
422	·231	Pond.
423	2·277	Houses, gardens, &c.
424	9·550	Wood, house, roads, &c.
425	1·002	Houses, yards, &c.
426	9·335	Arable, roads, &c.
427	76·275	Arable, roads, &c.
428	·379	Wood.
429	3·654	Garden, house, &c.
430	2·969	Wood.
431	1·778	Road.
432	4·667	Wood.
433	3·521	Wood and garden.
434	3·862	Rough pasture, road, stream, &c.
435	·327	House, sheds, yards, &c.
436	2·342	Arable, footpath, &c.
437	·227	Wood.
438	5·366	Wood, roads, stream, &c.
439	5·429	Arable, streams, roads, &c.
440	·596	Garden.
441	·719	Wood and roads.
442	·148	House and yards.
443	·464	Rough pasture and stream.
444	1·302	Arable and stream.
445	·681	House, gardens, &c.
446	1·391	Wood and road.
447	·605	Pond.
448	·169	Pond.
449	·417	House, garden, &c.
450	2·907	Rough pasture, &c.
451	5·859	Arable.
452	2·245	Wood and rough pasture.
453	·495	Stream.
454	5·883	Arable.
455	2·275	Wood.
456	1·195	Marsh, &c.
457	·655	Wood.
458	1·098	Houses, gardens, &c.
459	26·004	Arable.
460	·215	Wood.
461	·471	Wood.
462	9·321	Rough pasture, road, &c.
463	2·328	Wood.
464	1·504	Wood.
465	8·930	Rough pasture, marsh, and pond.
466	·455	Wood.
467	1·224	Wood.
468	19·331	Arable.
469	·343	Marsh.
470	4·870	Arable.
471	1·229	Wood.
472	1·323	House, garden, &c.
473	2·491	Arable.
474	·294	Wood.
475	3·858	Arable.
476	·220	Wood.
477	1·065	Houses, yards, road, &c.
478	·459	Wood.
479	·512	Wood.
480	·453	Wood.
481	2·374	Wood.
482	27·850	Arable.
483	·569	Wood.
484	·404	Wood.

No. on Plan.	Area in Acres.	Remarks.
485	15·035	Rough and heathy pasture, &c.
486	1·137	Pond.
487	236·441	Wood, rough pasture, &c.
488	·343	Pond.
489	·937	Pond.
490	·207	Wood and road.
491	·202	Wood and rough pasture.
492	·098	Houses, garden, &c.
493	1·083	Arable.
494	1·247	Rough pasture.
495	·854	Arable.
496	8·215	Arable.
497	·121	Wood.
498	·930	Wood.
499	1·680	Wood.
500	·168	Wood.
501	·421	Wood.
502	1·590	Wood and roads.
503	·602	Wood.
504	·112	Road.
505	·281	Road.
506	1·503	Rough pasture, roads, &c.
507	·123	Rough pasture.
508	·341	Wooden house, gardens, &c.
509	1·221	Rough pasture.
510	1·959	Rough pasture and road.
511	·480	Houses, garden, &c.
512	2·720	Road.
513	·491	Rough pasture.
514	·582	Wooden house, garden, &c.
515	14·497	River Druie.
516	·098	Rough pasture.
517	·329	Lochan an Lìn.
518	1·030	Rough pasture.
519	72·779	Wood, road, &c.
520	·049	Wooden house and yard.
521	2·827	Road.
522	·902	Heathy pasture and road.
523	·203	House and yard.
524	123·291	Wood and roads.
525	90·367	Wood, rough pasture, &c.
526	11·947	Wood and road.
527	·154	House, garden, &c.
528	1·177	Arable and rough pasture.
529	1·895	Arable, rough pasture, and road.
530	9·397	Arable.
531	6·952	Arable.
532	·360	Houses, gardens, &c.
533	3·511	Rough pasture, road, &c.
534	4·739	Arable and rough pasture.
535	14·930	Wood.
536	·278	Wood.
537	·375	Rough pasture.
538	17·997	Arable, rough pasture, and road.
539	19·857	Arable.
540	1·084	Rough pasture.
541	3·903	Arable and rough pasture.
542	1·309	Wood.
543	1·330	Wood.
544	·824	Wood.
545	1·324	Rough pasture, &c.
546	·303	House, gardens, &c.
547	·067	Wood.
548	·662	Wood.
549	2·635	Rough pasture, road, &c.
550	·251	Wooden house, &c.
551	·723	Arable.
552	·159	House and garden.
553	·478	Arable.
554	1·105	Wood and rough pasture.
555	1·812	Arable, road, &c.
556	·099	Wooden house, garden, &c.
557	11·171	Arable and road.
558	·328	Houses, gardens, &c.
559	·068	House, yard, &c.
560	25·259	Wood, stream, and roads.
561	3·215	River Luineag (part of).
562	110·545	Wood and stream.
563	·763	Arable and heathy pasture.
564	·183	House, shed, &c.
565	·429	Arable and heathy pasture.

No. on Plan.	Area in Acres.	Remarks.
566	9·955	Heathy pasture, &c.
567	·098	House, shed, &c.
568	25·265	Heathy pasture, roads, &c.
569	·068	House, road, ruin, &c.
570	9·791	Allt na Beinne Moire (part of).
571	3·213	Wood.
572	·369	Wood.
573	1·316	Church, graveyard, and roads.
574	·884	Wood.
575	1·788	Wood.
576	·424	Marsh.
577	·816	Wood.
578	11·139	Wood, rough pasture, and road.
579	·137	House, garden, &c.
580	·131	Wood.
581	·547	Wood.
582	3·610	Rough pasture, &c.
583	5·349	Wood.
584	4·066	Rough pasture, road, stream, &c.
585	17·462	Wood, roads, &c.
586	3·389	Wood.
587	·896	Arable.
588	2·648	Rough pasture.
589	·118	Wood.
590	·170	Wood.
591	21·184	Arable.
592	·337	Wood.
593	7·447	Rough pasture, &c.
594	6·224	Wood.
595	6·636	Road.
596	1·036	Wood.
597	·490	Wood.
598	3·533	Rough pasture, &c.
599	14·277	Arable.
600	1·170	Road.
601	2·051	Rough pasture, marsh, &c.
602	·744	Wood and stream.
603	·100	House, rough pasture, and yard.
604	6·034	Wood, stream, and roads.
605	38·696	Wood.
606	2·884	Rough pasture.
607	254·083	Wood, roads, stream, &c.
608	132·241	Quarry, rough pasture, &c.
609	·067	Wooden house, garden, &c.
610	69·878	Rough pasture, road, streams, &c.
611	·299	Rough pasture.
612	45·171	Arable, rough pasture, &c.
613	3·006	Rough pasture, whins, &c.
614	·811	Wood.
615	·400	Wood.
616	·739	Wood.
617	·677	Wood, rough pasture, and road.
618	·563	Wood.
619	15·036	Wood and stream.
620	72·334	Wood, roads, &c.
621	·282	Wood.
622	70·326	Marsh, heathy pasture, &c.
623	·385	Wood.
624	3·300	Heathy pasture, road, stream, &c.
625	27·108	Loch Gamhna.
	7991·796	Area of the numbered part of the Parish.

UNNUMBERED.—(Principally on Six-inch scale.)

64217·159	Moorland, &c.
2·337	Loch Beum a' Chlaidheimh (part of).
20·770	Loch Mòr.
226·443	River Dulnan.
39·288	Loch Vaa.
5·965	Loch Roide.
11·526	Avin Lochan.
143·477	Loch an Eilein.
8·707	Loch Morlich.
24·105	Loch Mhic Ghille-Chaoile.
22·641	Loch Coire an Lochan.
195·337	Loch Eunach.

No. on Plan.	Area in Acres.	Remarks.
	5·880	Loehan nan Cnapan.
	37·960	Water.
	64961·595	Area unnumbered.
	7991·796	Area numbered.
	72953·391	Area of the whole Parish.

RECAPITULATION.

No. on Plan.	Area in Acres.	Remarks.
	71831·781	Land.
	35·316	Roads.
	59·583	Railway.
	1026·711	Water.
	72953·391	Total area of the Parish of Duthil and Rothiemurchus, in the County of Inverness.

INDEX TO PLACES

IN THE

PARISH OF DUTHIL AND ROTHIEMURCHUS.

COUNTY OF INVERNESS.

Name of Place.	No. of Sheet. 6-inch scale.	No. of Sheet. 25·344 in. scale.
Balblair - -	LIX.	5
Ballinluig - -	XLVI.	13
Balnacruie - -	"	2
Balnacruie -	"	13
Balnafoich - -	"	10
Boathouse -	LXXIII.	7
Boat of Garten Ferry - -	XLVI.	13
Boat of Garten Junction -	LIX.	1
Church (Quoad Sacra) - -	LXXIII.	11
Coylumbridge Cottage - -	"	4, 8
Corriemick -	XLVI.	13
Dachlaggie - -	"	"
Dalfaber - -	LVIII.	16
Dalgranish - -	"	"
Dalvoult - -	LIX.	1
Dell - - -	LXXIII.	4
Doune - -	"	7
Drumullie - -	XLVI.	14
Drumullie Mill -	"	13
Duchess of Bedford's Cairn -	LXXIII.	15
Easter Gallovie -	XLVI.	2
Free Church -	LXXIII.	8
Free Church School	XLVI.	14
Gartenbeg - -	"	10
Glebe of Deisher -	"	13
Granish - -	LVIII.	12
Guislich - -	LXXIII.	4
Inverdruie - -	LXXIII.	8
Inverdruie Cottages	"	"
Inverdruie Saw Mill	"	4
Kennapole - -	"	15
Kinchurdy -	LIX.	5
Kuockgranish -	LVIII.	12
Knock of Drumullie	XLVI.	14
Lagyey - -	"	10
Lochan Bain Ferry	LVIII.	16
Lochanmore - -	LXXIII.	8
Lower Balchlaggan	"	4
Lower Balvadden -	"	8
Lynchurn - -	XLVI.	10
Mains of Tullochgriban - -	"	2
Manse (Quoad Sacra) - -	LXXIII.	7
Mid Gallovie -	XLVI.	2
Polchar - -	LXXIII.	7
Post-office Croft -	LVIII.	12
School - -	"	"
School - -	LXXIII.	8
Strath Spey - -	LIX.	1, 5
Toumtyleich -	XLVI.	6
Tullochgrue -	LXXIII.	8
Upper Balchlaggan	"	4
Upper Dalvoult -	LIX.	1
Upper Gallovie -	XLVI.	6

LONDON:
Printed by George E. Eyre and William Spottiswoode,
Printers to the Queen's most Excellent Majesty.
For Her Majesty's Stationery Office.

ORDNANCE SURVEY OF SCOTLAND.

BOOK OF REFERENCE TO THE PLAN

OF THE

PARISH OF DYCE,

IN THE

COUNTY OF ABERDEEN,

CONTAINING 5285·434 ACRES.

COLONEL SIR HENRY JAMES, R.E., F.R.S., F.G.S., &c.,
SUPERINTENDENT OF THE ORDNANCE SURVEY.

PRINTED AT THE ORDNANCE SURVEY OFFICE, SOUTHAMPTON.

1866.

Price One Shilling and Sixpence.

nd,
ne

rea

led

ins
nce
ns,

les

W

T

T

nt

F.
C.
W.
ef.
S.

he

EXPLANATORY REMARKS.

The Scale of the Parish Plans is the 1-2500th of the actual length on the ground, and is equal to 25·344 inches to a mile, which is very approximately equal to one square inch to one acre, the square of 1·0018 inch being equal to one acre.

The length of each sheet is one and a-half miles, and the width one mile, the area of each sheet is therefore 960 acres.

Each enclosure has a reference number to the area which is given in this Book.

The Braces [/] on the plans are to indicate that the spaces so braced are included under the same reference number.

The Altitudes in feet above the Mean Level of the Sea are written thus —31·4.

The Scale of the Plans of the County is 6 inches to a mile, and each sheet contains the same area as 16 sheets of the Parish Plans. There is, therefore, a double reference number to each sheet as VI. 9., the Roman Numerals referring to the County Plans, the Arabic Figures to the Parish Plans.

The following are the characters employed on the Ordnance Plans on the Scales of 1-2500 and 6 inches to a mile:—

County Names	C	Hundreds or Wards	W
Parishes	P	Townships	T
Extra Parochial	E	Division of Townships	T

Antiquities ..... ROMAN / Druidical or Saxon / Norman or Subsequent

The descriptions of the boundaries are shown by the following initials:—

Centre of Stream	*C.S.*	Centre of Fence	*C.F.*
Centre of Road	*C.R.*	Top of Cop	*T.C.*
Side of Stream or Drain	*S.S.* or *S.D.*	Centre of Wall	*C.W.*
Root of Hedge	*R.H.*	Defaced	*Def.*
Face of Wall	*F.W.*	Track of Stream	*T.S.*
Undefined	*Und.*		

Where a change occurs in the boundaries, the symbol [o—o] is used to show the part at which the change takes place.

TABLE

FOR CONVERTING DECIMAL PARTS OF AN ACRE INTO ROODS AND PERCHES.

Perches.	0 Rood.	1 Rood.	2 Roods.	3 Roods.	Perches.	0 Rood.	1 Rood.	2 Roods.	3 Roods
0	·000	·250	·500	·750	21	·131	·381	·631	·881
1	·006	·256	·506	·756	22	·137	·387	·637	·887
2	·012	·262	·512	·762	23	·144	·394	·644	·894
3	·019	·269	·519	·769	24	·150	·400	·650	·900
4	·025	·275	·525	·775	25	·156	·406	·656	·906
5	·031	·281	·531	·781	26	·162	·412	·662	·912
6	·037	·287	·537	·787	27	·169	·419	·669	·919
7	·044	·294	·544	·794	28	·175	·425	·675	·925
8	·050	·300	·550	·800	29	·181	·431	·681	·931
9	·056	·306	·556	·806	30	·187	·437	·687	·937
10	·062	·312	·562	·812	31	·194	·444	·694	·944
11	·069	·319	·569	·819	32	·200	·450	·700	·950
12	·075	·325	·575	·825	33	·206	·456	·706	·956
13	·081	·331	·581	·831	34	·212	·462	·712	·962
14	·087	·337	·587	·837	35	·219	·469	·719	·969
15	·094	·344	·594	·844	36	·225	·475	·725	·975
16	·100	·350	·600	·850	37	·231	·481	·731	·981
17	·106	·356	·606	·856	38	·237	·487	·737	·987
18	·112	·362	·612	·862	39	·244	·494	·744	·994
19	·119	·369	·619	·869	40	·250	·500	·750	1·000
20	·125	·375	·625	·875					

N.B.—To convert Decimal Fractions of an Acre into Roods and Perches, multiply the decimal first by 4 and then by 40, preserving the same number of decimals in the product.

Examples—

A.	R.	P.	Acres.
			633·357
			4
			1·428
			40
633	1	17	17·120

A.	R.	P.	Acres.
			527·013
			4
			·052
			40
527	0	2	2·080

PARISH OF DYCE,

IN THE

COUNTY OF ABERDEEN.

No. on Plan.	Area in Acres.	Description.	No. on Plan.	Area in Acres.	Description.
1	5·738	Arable.	38	·679	Houses, garden, rough pasture, &c. (Dyee Mills).
2	17·366	Arable.			
3	1·158	Statute labor road.			
4	5·217	Arable.	39	7·899	Arable.
5	·249	Houses & garden.	40	·589	Arable.
6	23·355	Arable.	41	·698	Arable.
7	20·128	Arable.	42	1·266	Houses, garden, and road (Manse).
8	9·878	River Don.			
9	4·716	Arable, houses, and road.	43	·295	Arable.
			44	·179	Arable.
10	·814	Arable.	45	1·270	Rough pasture, &c.
11	·309	Arable.	46	·087	House & arable.
12	1·546	Wood.	47	3·428	Arable, house, &c.
13	17·405	Arable, &c.	48	·173	House & garden.
14	·098	Wood.	49	·245	Pond.
15	10·848	Arable.	50	1·805	Arable, &c.
16	·422	Arable, &c.	51	12·156	Arable.
17	·377	Arable, &c.	52	·076	Wood.
18	5·535	Arable & rough pasture.	53	9·898	Arable, marsh, and stream.
19	8·057	Arable, &c.	54	1·860	Houses, garden, yard, pond, road, &c. (Kaysmill).
20	8·622	Arable.			
20a	·080	Arable.			
21	7·350	Arable.	55	4·855	Arable.
22	1·621	Arable, &c.	56	·862	Wood.
23	1·542	Arable, &c.	57	3·862	Arable.
24	6·003	Arable.	58	6·795	Arable.
25	17·304	Arable, &c.	59	·083	Houses and garden (Lintmill).
26	3·506	Arable, &c.			
27	·495	Embankment.	60	3·431	Arable.
28	·190	Wood.	61	·290	Road.
29	13·473	Arable, &c.	62	14·367	Arable, &c.
30	1·483	Rough pasture and road.	63	9·723	Arable & road.
			64	8·681	Arable, road, &c.
31	6·392	Arable, &c.	65	8·673	Arable & road.
32	·507	Church & graveyard.	66	·125	House & garden.
33	1·851	Arable, &c.	67	9·653	Arable & road.
34	·077	Garden.	68	15·893	Arable, &c.
35	·438	Wood (island).	69	15·197	Arable & road.
36	·652	Arable (island).	70	·310	Wood.
37	·411	Rough pasture and house.	71	9·251	Arable.
			72	11·921	Arable.

No. on Plan.	Area in Acres.	Description.
73	10·082	Arable.
74	10·897	Arable.
75	6·061	Arable.
76	12·061	Great North of Scotland Railway.
77	11·487	Arable, &c.
78	1·208	Wood.
79	10·027	Arable.
80	5·374	Wood.
81	14·946	Arable.
82	10·424	Arable.
83	6·254	Arable.
84	·134	Pond.
85	·666	Arable.
86	1·049	Houses, yard, & road. } Bendauch.
87	·770	House, garden, yard, &c. } Bendauch.
88	12·534	Arable.
89	9·765	Arable.
90	6·157	Arable.
91	4·120	Arable, &e.
92	·311	Houses, garden, and yard (Paulseroft).
93	5·702	Arable.
94	·169	Wood.
95	5·195	Arable.
96	6·710	Arable.
97	5·107	Arable.
98	·270	Road.
99	1·380	Arable.
100	1·773	Arable.
101	7·793	Arable.
102	4·102	Arable.
103	6·249	Arable.
104	3·904	Arable.
105	6·780	Arable.
106	8·404	Arable.
107	4·604	Arable.
108	7·931	Arable.
109	1·306	Private road.
110	9·948	Arable.
111	4·139	Arable & house.
112	3·519	Arable.
113	3·927	Arable.
114	·787	Houses, garden, and rough pasture (Bekiebutts).
115	4·167	Arable.
116	5·233	Arable.
117	8·195	Arable.
118	6·712	Arable.
119	7·094	Arable.
120	5·048	Arable.
121	11·836	Arable.
122	2·002	Heathy pasture.
123	8·220	Arable.
124	·204	Wood.
125	1·563	Wood.
126	50·052	Wood.
127	35·481	Wood.
128	10·197	Arable & rough pasture.
129	10·935	Arable & rough pasture.
130	6·996	Arable & rough pasture.
131	4·952	Arable & rough pasture.
132	93·161	Wood.
133	29·360	Arable & rough pasture.
134	7·478	Arable, &c.
135	11·541	Arable, &e.
136	·101	Pond.
137	·068	Pond.
138	·514	Houses, yard, & road (Woodland).
139	·522	Arable.
140	1·720	Arable.
141	16·748	Arable & rough pasture.
142	7·380	Arable & rough pasture.
143	7·891	Arable & rough pasture.
144	8·281	Arable.
145	98·442	Wood, road, &e.
146	6·377	Arable.
147	5·612	Arable, &c.
148	4·716	Arable, &e.
149	6·019	Arable, rough pasture, house, &e.
150	·148	House & garden.
151	7·969	Arable.
152	7·041	Arable.
153	7·354	Arable.
154	7·035	Arable.
155	10·300	Arable, &e.
156	·356	House, garden, and arable.
157	2·277	Rough pasture, marsh, &c.
158	16·593	Arable.

No. on Plan.	Area in Acres.	Description.	No. on Plan.	Area in Acres.	Description.
159	1·923	Houses, garden, yard, &c. (Biedlieston).	202	·689	House, garden, and arable.
160	3·778	Arable.	203	7·753	Arable, &c.
161	10·225	Arable, rough pasture, & marsh.	204	·331	Wood.
162	7·913	Arable.	205	9·603	Ornamental ground & house.
163	9·862	Arable, rough pasture, &c.	206	2·017	Private road.
164	5·927	Arable & road.	207	1·752	Arable.
165	16·843	Statute labor road.	208	·446	Wood.
166	5·087	Arable.	209	3·720	Wood.
167	5·207	Arable, &e.	210	·085	House & yard.
168	·268	House, garden, & yard (East Woodland).	211	4·515	Arable.
169	2·406	Arable.	212	·747	Garden.
170	7·879	Arable, pond, & road.	213	6·552	Wood, &c.
171	16·320	Arable, rough pasture, & road.	214	2·739	House & ornamental ground (Pitmedden House).
172	·292	Arable.	215	·112	House & garden.
173	8·756	Accomodation road.	216	·138	Pond.
174	13·005	Arable & heathy pasture.	217	·510	Houses & yard.
175	5·803	Arable.	218	·729	Ornamental ground.
176	·275	Houses, garden, yard, &c. (Bogenjoss).	219	1·652	Ornamental ground.
177	7·323	Arable, &c.	220	13·696	Arable.
178	5·181	Arable, &e.	221	14·592	Arable.
179	4·917	Arable, &e.	222	·618	Road.
180	3·700	Arable.	223	15·750	Arable.
181	1·979	Wood.	224	14·918	Arable.
182	5·365	Wood.	225	1·126	Wood.
183	10·135	Arable & heathy pasture.	226	·401	Wood.
184	7·988	Arable, &e.	227	1·087	Wood.
185	8·571	Arable &c.	228	6·072	Wood & road.
186	4·714	Arable.	229	11·377	Arable.
187	7·660	Arable.	230	10·215	Arable.
188	11·156	Arable & road.	231	·680	Road.
189	·257	Houses, garden, and yard (Guildhall).	232	20·059	Arable.
190	·160	Houses, garden, and yard.	233	45·305	Wood, &c.
191	2·629	Arable.	234	25·787	Heathy pasture.
192	5·236	Arable, &c.	235	·435	Wood.
193	·427	Wood.	236	·152	House, garden, & yard.
194	6·794	Arable.	237	5·900	Arable, &e.
195	·658	Road.	238	4·258	Arable.
196	5·385	Arable.	239	6·580	Arable.
197	3·726	Arable.	240	61·431	Wood & quarry.
198	8·796	Arable.	241	10·601	Arable, &e.
199	3·128	Arable.	242	·828	Arable, &c.
200	·432	Road.	243	·141	Pond.
201	8·440	Arable.	244	11·744	Arable.
			245	1·493	Arable.
			246	9·909	Arable.
			247	2·204	Wood & heathy pasture.
			248	9·226	Arable, &c.
			249	11·104	Arable & wood.

No. on Plan.	Area in Acres.	Description.
250	4·813	Arable.
251	5·312	Arable, &c.
252	12·687	Arable, &c.
253	13·074	Arable, &c.
254	5·411	Arable.
255	6·244	Arable, marsh, &c.
256	9·328	Arable & rough pasture.
257	16·089	Arable.
258	1·100	Arable.
259	2·013	House, garden, arable, &c. (Upper Kirkton, part of).
260	·528	Public road.
261	1·595	Houses, yard, &c. (Upper Kirkton, part of).
262	·108	Pond.
263	2·490	Rough pasture, marsh, &c.
264	2·032	Arable.
265	1·299	Arable.
266	·895	Rough pasture and arable.
267	·238	Houses, garden, and yard (Lower Overton).
268	1·622	Arable.
269	·228	House, garden, &c.
270	·641	Arable.
271	·345	House, garden, &c.
272	·360	Arable.
273	4·827	Heathy pasture, pond, &c.
274	·417	House, garden, & yard. (Upper Overton.)
275	2·295	Houses, garden, yard, &c. (Upper Overton.)
276	1·575	Arable.
277	2·042	Arable.
278	10·978	Arable.
279	·631	House, garden, rough pasture, &c.
280	24·948	Arable & old quarry.
281	26·929	Arable.
282	12·826	Arable.
283	6·658	Arable.
284	8·424	Arable, &c.
285	10·064	Arable.
286	12·625	Arable.
287	16·669	Arable.
288	2·796	Arable.
289	·180	Pond.
290	·582	Houses, garden, and yard (Nether Kirkton).
291	16·021	Arable.
292	25·398	Great North of Scotland Railway.
293	·208	Arable, &c.
294	1·953	Arable.
295	·294	House & garden.
296	36·695	Arable & rough pasture.
297	37·637	Heathy pasture, &c.
298	·662	Arable.
299	6·468	Arable.
300	3·016	Arable.
301	2·471	Arable.
302	3·612	Arable.
303	2·187	Arable.
304	2·369	Arable, &c.
305	1·500	Public road.
306	24·997	Arable, moss, rough pasture, &c.
307	35·866	River Don.
308	6·542	Arable, &c.
309	7·261	Arable, &c.
310	19·039	Arable & rough pasture.
311	2·139	Arable.
312	9·410	Arable.
313	2·347	Rough pasture.
314	11·077	Heathy pasture and arable.
315	15·370	Arable, &c.
316	15·807	Arable, &c.
317	·094	Rough pasture (island).
318	14·947	Arable & rough pasture.
319	23·245	Arable and rough pasture.
320	1·746	Public road.
321	26·423	Arable, &c.
322	12·498	Arable, &c.
323	3·085	Arable.
324	2·170	Arable.
325	3·262	Arable, &c.
326	1·208	Houses, garden, yard, &c. (Mains of Dyce).
327	·391	Arable.
328	2·679	Arable, &c.
329	·454	Pond.
330	9·761	Arable, &c.
331	10·520	Arable & rough pasture.

No. on Plan.	Area in Acres.	Description.
331a	·168	Wood.
332	13·624	Arable.
333	·260	Private road.
334	·147	House & garden.
335	1·126	Arable.
336	15·050	Arable & rough pasture.
337	2·074	Arable, &c.
338	10·050	Arable, wood, & rough pasture.
339	·525	Wood.
340	8·039	Arable.
341	13·290	Wood.
342	1·253	Houses, yard, &c. (Caskieben, part of).
343	·500	Houses, gardens, and yard.
344	1·636	Wood.
345	11·745	Arable.
346	·629	Wood.
347	6·952	Arable.
348	·166	Houses, yard, &c. (Blackburn).
349	3·393	Arable.
350	10·598	Arable.
351	·398	Garden, &c.
352	7·108	Arable.
353	·128	Wood.
354	·210	Wood.
355	·559	Ornamental ground.
356	1·720	House & ornamental ground (Caskieben, part of).
357	·728	Garden.
358	1·716	Wood & ponds.
359	·148	Wood.
360	5·114	Arable.
361	11·747	Arable.
362	·275	House & garden.
363	·449	Road.
364	12·476	Arable.
365	13·081	Arable.
366	3·584	Arable & pond.
367	6·640	Arable.
368	4·723	Arable.
369	·261	Road.
370	1·307	Houses, garden, & yard } Foot-of-Hill
371	·217	House & garden } Foot-of-Hill
372	·397	Road.
373	1·344	Arable.
374	3·835	Arable, &c.
374a	·245	Arable.
375	2·195	Arable.
376	·182	Road.
377	1·438	Arable.
378	17·552	Arable.
379	2·490	Wood.
380	·944	Wood.
381	·236	Road.
382	2·461	Arable.
383	·758	Garden.
384	1·054	Houses & yard (Begsley).
385	9·399	Arable.
386	12·397	Arable.
387	·228	Pond.
388	2·985	Arable.
389	6·515	Arable, &c.
390	3·752	Arable, &c.
391	3·770	Arable.
392	4·891	Arable.
393	4·942	Arable.
394	4·405	Arable.
395	5·106	Arable.
396	3·926	Arable.
397	3·680	Arable.
398	2·146	Arable, &c.
399	10·626	Arable.
400	10·597	Arable.
401	·122	Arable.
402	11·299	Arable.
403	9·872	Arable.
404	·064	House and garden (Gravel Cottage).
405	6·042	Arable & road.
406	7·869	Wood.
407	·147	House, garden, &c.
408	6·261	Arable, &c.
409	6·911	Wood.
410	21·052	Wood.
411	7·087	Arable, &c.
412	8·393	Wood.
413	·923	Road.
414	49·154	Wood.
415	10·192	Arable, &c.
416	·052	House & garden.
417	3·199	Heathy pasture.
418	·263	House & garden.
419	1·386	Road.
420	·659	Arable.
421	7·170	Arable.
422	6·430	Arable.
423	4·026	Arable.
424	4·214	Arable.

No. on Plan.	Area in Acres.	Description.
425	5·316	Arable.
426	2·194	Rough pasture.
427	44·723	Wood.
428	288·496	Wood.
429	1·886	Arable.
430	102·370	Heathy pasture.
431	41·314	Wood.
432	·801	Moss.
433	4·175	Heathy pasture and moss.
434	65·983	Wood.
435	5·827	Arable.
436	3·359	Arable.
437	·252	Garden, &c.
438	·514	House, yard, & road (Balgosie).
439	5·306	Arable, &c.
440	1·583	Arable.
441	16·218	Arable, heathy pasture, &c.
442	6·664	Arable.
443	7·420	Rough pasture.
444	6·006	Arable, &c.
445	6·346	Arable, &c.
446	7·494	Arable.
447	7·659	Arable.
448	7·286	Arable.
449	·124	Garden.
450	5·133	Arable & rough pasture.
451	5·978	Arable, house, &c.
452	7·339	Arable, &c.
453	·361	Wood.
454	8·133	Arable, &c.
455	·242	Arable.
456	5·766	Heathy pasture.
457	3·356	Arable & rough pasture.
458	10·538	Arable.
459	13·070	Arable.
460	8·268	Arable & road.
461	4·195	Arable & road.
462	·106	Pond.
463	·055	Pond.
464	1·958	Houses, garden, yard, &c. (Standingstones).
465	·698	Arable.
466	·657	Road.
467	11·011	Arable.
468	9·765	Arable.
469	·369	House & garden.
470	·121	Wood.
471	5·795	Wood.
472	1·205	Road.
473	5·869	Arable.
474	·713	Houses, garden, and yard (Howmoss).
475	5·010	Arable.
476	4·179	Arable.
477	5·054	Arable, &c.
478	6·031	Arable, &c.
479	9·089	Arable.
480	6·998	Arable.
481	13·606	Arable.
482	4·054	Arable.
483	3·836	Arable.
484	8·374	Arable & heathy pasture.
485	14·176	Arable.
486	14·198	Arable.
487	·201	Pond.
488	2·610	Arable.
489	12·976	Arable.
490	10·129	Arable.
491	10·024	Arable.
492	5·292	Arable.
493	5·722	Arable.
494	10·366	Arable.
495	9·943	Arable.
496	6·287	Arable.
497	11·330	Arable.
498	9·959	Arable, house, & heathy pasture.
499	·147	House, garden, &c.
500	·190	House, garden, &c.
501	11·296	Arable & rough pasture.
502	13·435	Quarries, houses, rough pasture, & roads.
503	4·651	Arable, house, & road.
504	12·781	Arable.
505	1·085	Road.
506	10·855	Arable.
507	8·910	Arable.
508	·070	Pond.
509	·830	Houses, garden, and yard (North Kirkhill).
510	9·582	Arable & road.
511	9·547	Arable & road.
512	10·606	Arable.
513	9·375	Arable.
514	4·029	Wood.
515	15·908	Arable, &c.
516	19·346	Arable, &c.
517	·051	Garden.

No. on Plan.	Area in Acres.	Description.
518	·649	Houses, garden, and yard (Kirkhill).
519	14·450	Arable.
520	15·158	Arable.
521	15·446	Arable.
522	15·216	Arable.
523	·276	Road.
524	1·268	Houses, garden, yard, &c. (Farburn).
525	15·149	Arable.
526	·337	Road.
527	4·055	Arable.
528	2·762	Arable.
529	8·112	Arable & heathy pasture.
530	2·825	Arable.
531	2·579	Heathy pasture.
532	10·751	Arable.
533	8·878	Arable.
534	8·153	Statute labor road.
535	8·786	Arable.
536	10·035	Arable.
537	14·976	Arable, &c.
538	9·095	Arable, &c.
539	8·377	Arable.
540	4·293	Arable.
541	8·037	Heathy pasture and arable.
542	5·561	Arable.
543	·102	Pond.
544	13·108	Arable.
545	·665	Houses, yard, &c. (Raiths, part of).
546	·802	Arable.
547	·740	House, garden, arable, &c. (Raiths, part of).
548	31·302	Arable & heathy pasture.
549	14·003	Arable & heathy pasture.
550	16·976	Arable, &c.
551	5·692	Arable.
552	10·135	Arable.
553	6·819	Arable.
554	4·985	Arable.
555	7·428	Heathy pasture.
556	4·489	Arable.
557	3·605	Public road.
558	21·062	Arable.
559	·656	House, garden, & yard (Butler's Croft).
560	29·431	Arable & road.
561	·086	Houses and garden (Farburn Croft).
562	5·571	Arable, &c.
563	·057	House & garden.
564	·170	House, garden, &c.
565	14·104	Arable & road.
566	3·979	Heathy pasture
567	·088	House and garden (Burnside).
568	20·285	Heathy pasture and road.
569	3·981	Arable & heathy pasture.
570	3·258	Arable, &c.
571	3·294	Arable, heathy pasture, &c.
572	4·452	Arable, heathy pasture, &c.
573	3·652	Arable.
574	6·429	Heathy pasture and arable.
575	·361	Road.
576	2·353	Arable & heathy pasture.
577	3·217	Arable & road.
578	·651	Arable, &c.
579	1·850	Houses, garden, yard, &c. (Meikle Dyce).
580	·236	Pond.
581	1·696	Arable, &c.
582	1·159	Arable, &c.
583	2·329	Arable.
584	1·271	Arable.
585	5·729	Formartine & Buchan Railway.
586	1·488	Arable, &c.
587	12·699	Arable & rough pasture.
588	·198	House, garden, &c.
589	·351	Houses, gardens, and yards (Dyce, part of).
590	11·669	Arable.
591	·188	House, garden, &c.
592	5·422	Arable.
593	14·958	Heathy pasture.
594	·651	Arable.
595	5·697	Arable & road.
596	·434	Houses & gardens.
597	·376	House, garden, &c.
598	6·950	Arable & road.
599	4·570	Arable, &c.
600	·304	Arable.

No. on Plan.	Area in Acres.	Description.
601	3·870	Arable.
602	3·761	Arable.
603	1·505	Rough pasture, &c.
604	17·247	Arable, &c.
605	14·746	Arable, &c.
606	7·078	Arable.
607	·836	Houses, garden, and yard (Upper Glen).
608	27·219	Arable & rough pasture.
609	19·786	Arable, &c.
610	2·464	Arable.
611	2·771	Arable.
612	5·816	Trust road.
613	21·646	Arable, rough pasture, &c.
614	·269	Houses and garden (Dyce, part of).
615	·259	House and garden (Dyce, part of).
616	1·456	Arable.
617	2·181	Arable.
618	6·250	Arable, &c.
619	7·971	Arable.
620	·436	Wood & burial ground (private).
621	10·429	Arable, &c.
622	14·336	Arable & rough pasture.
623	5·256	Rough pasture.
624	14·551	Arable.
625	8·300	Arable.
626	·139	Wood.
627	·354	Wood.
628	9·119	Arable.
629	9·577	Arable.
630	11·389	Arable & rough pasture.
631	2·301	Wood.
632	8·784	Arable.
633	16·559	Arable & rough pasture.
634	20·818	Arable.
635	1·492	Road.
636	37·053	Arable, &c.
637	1·032	Road.
638	·221	Pond (part of).
639	4·737	Arable & rough pasture.
640	·900	Houses, garden, yard, &c. (Glen).
641	10·379	Arable & rough pasture.
642	9·680	Arable.
643	88·396	Wood.
644	5·631	Arable.
645	4·139	Arable, &c.
646	2·135	Arable & road.
647	1·615	Arable, road, &c.
648	·417	Houses, garden, and yard (Mountjoy).
649	·047	Pond.
650	4·460	Wood.
651	15·447	Wood.
652	·614	Wood.
653	1·943	Arable.
654	4·193	Arable.
655	3·928	Arable.
656	2·247	Arable.
657	1·808	Arable.
658	2·195	Arable, road, &c.
659	·078	Garden.
660	5·795	Arable, house, road, &c.
661	2·710	Heathy pasture.
662	1·081	Arable.
663	8·021	Wood.
664	·609	Statute labor road.
665	2·826	Wood.
666	47·318	Heathy pasture.
667	·427	Wood.
668	5·321	Arable.
669	·276	Wood.
670	6·083	Arable.
671	·853	Wood.
672	7·008	Arable, &c.
673	3·672	Arable.
674	6·190	Arable.
675	·317	Wood.
676	7·007	Arable, &c.
677	5·898	Arable.
678	4·621	Arable.
679	4·807	Arable & road.
680	5·986	Arable.
681	·452	Houses, garden, yard, & road (Corsehill).
682	·511	Arable & marsh.
683	5·475	Arable.
684	6·174	Arable.
685	4·481	Trust road.
686	8·480	Arable, &c.
687	3·185	Heathy pasture and marsh.
688	6·281	Arable.
689	3·838	Heathy pasture.
690	3·489	Arable.

No. on Plan.	Area in Acres.	Description.	No. on Plan.	Area in Acres.	Description.
691	8·741	Arable, houses, &c.	703	5·300	Arable.
692	·599	Rough pasture and arable.	704	8·023	Arable.
			705	9·647	Arable & road.
693	2·167	Arable.	706	2·886	Wood.
694	·801	Houses, garden, yard, &c. (Easter Balgosie).	707	13·261	Arable.
			708	15·179	Arable, &c.
695	6·121	Arable, &c.	709	10·466	Arable.
696	5·817	Arable, &c.	710	·618	House, garden, & yard (Newton).
697	5·753	Arable.			
698	5·670	Arable.	711	14·726	Arable.
699	2·156	Road.	712	13·002	Arable, &c.
700	9·297	Arable.	713	17·233	Arable, &c.
701	1·410	Arable.	714	·898	Road.
702	·759	Houses, garden, & yard (Upper Corsehill).		5285·434	

RECAPITULATION.

5149·228	Land.
44·439	Public roads.
43·188	Railways.
48·579	Water.
5285·434	Total area of the Parish of Dyce, in the County of Aberdeen.

INDEX TO PLACES

IN THE

PARISH OF DYCE.

COUNTY OF ABERDEEN.

Name of Place.	No. of Sheet.		Descriptive Remarks.
	6-inch scale.	25·344-inch scale.	
Balgosie	LXV.	12	A farmsteading.
Begsley	,,	11	A farmsteading.
Bendauch	,,	7	A farmsteading.
Bekiebutts	,,	7	A farmsteading.
Biedlieston	,,	7	A farmsteading.
Blackburn	,,	10	A small village.
Bogenjoss	,,	8	A farmsteading.
Burnside	LXVI.	9	A farmsteading.
Butler's Croft	,,	9	A farmsteading.
Caskieben	LXV.	11	A mansion.
Corsehill	,,	16	A farmsteading.
Dyce	LXVI.	9	A village.
Easter Balgosie	LXV.	16	A farmsteading.
East Woodland	,,	7	A farmsteading.
Farburn	,,	12	A farmsteading.
Farburn Croft	LXVI.	9	A farmsteading.
Foot-of-Hill	LXV.	11	A farmsteading.
Glen	LXVI.	9	A farmsteading.
Gorehead	LXV.	11	Two cottages.
Gravel Cottage	,,	11	
Guildhall	,,	8	A farmsteading, &c.
Howmoss	,,	12	A farmsteading.
Kaysmill	,,	7	A farmsteading.
Kirkhill	,,	12	A farmsteading.
Lower Oberton	,,	8	A farmsteading.
Mains of Dyce	LXVI.	5	A farmsteading.
Meikle Dyce	,,	9	A farmsteading.
Mountjoy	LXV.	15	A farmsteading.
Nether Kirkton	,,	8	A farmsteading.
Newton	,,	16	A farmsteading.

Name of Place.	No. of Sheet.		Descriptive Remarks.
	6-inch scale.	25·344-inch scale.	
North Kirkhill	LXV.	12	A farmsteading.
Pitmedden House	,,	8	A mansion.
Raiths.....	,,	12	A farmsteading.
Standingstones	,,	12	A farmsteading.
Upper Corsehill.....	,,	16	A cottage.
Upper Glen	LXVI.	9	A farmsteading.
Upper Kirkton	LXV.	8	A farmsteading.
Upper Overton	,,	8	A farmsteading.
Woodland	,,	7	A farmsteading.

24

ORDNANCE SURVEY OF SCOTLAND.

BOOK OF REFERENCE TO THE PLAN

OF THE

PARISH OF DYKE AND MOY,

CONTAINING 15463·911 ACRES

IN THE COUNTY OF ELGIN;

AND 43·591 ACRES

IN THE COUNTY OF NAIRN (DETACHED, No. 1.).

MAJOR-GENERAL SIR HENRY JAMES, R.E., F.R.S., F.G.S., &c.,

SUPERINTENDENT OF THE SURVEY.

LONDON:
PRINTED BY GEORGE E. EYRE AND WILLIAM SPOTTISWOODE,
PRINTERS TO THE QUEEN'S MOST EXCELLENT MAJESTY.
FOR HER MAJESTY'S STATIONERY OFFICE.

1871.

Price One Shilling and Sixpence.

[7142.—50—1/71.]

the
ately
al to

each

ook.

re in-

31·4.

t con-
double
to the

Scales

... W

... T

... T

con

equent

—

....C.F.
...T.C.
...C.W.
....Def.
....T.S.

how the

ORDNANCE SURVEY OF SCOTLAND

PARISH OF DYKE AND MOY

ELGINSHIRE &

NAIRNSHIRE (Det No 1)

INDEX TO THE SHEETS

Published on the Scale of $\frac{1}{2500}$ or 25·344 Inches to a Mile

Scale of this Index One Inch to a Mile

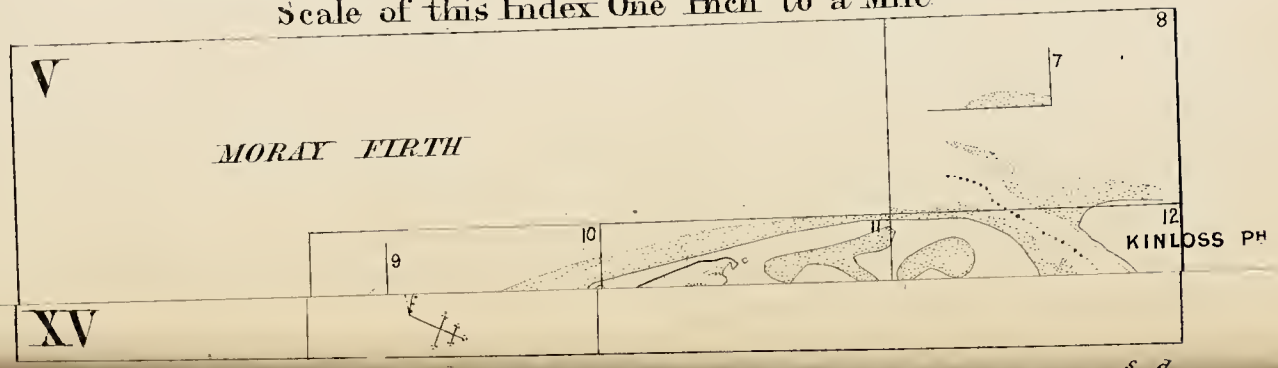

EXPLANATORY REMARKS.

The scale of the Parish Plans is the 1-2500th of the actual length on the ground, and is equal to 25·344 inches to a mile, which is very approximately equal to one square inch to one acre, the square of 1·0018 inch being equal to one acre.

The length of each sheet is $1\frac{1}{2}$ miles, and the width 1 mile, the area of each sheet is therefore 960 acres.

Each enclosure has a reference number to the area which is given in this Book.

The Braces ($\int$) on the plans are to indicate that the spaces so braced are included under the same reference number.

The Altitudes in feet above the Mean Level of the Sea are written thus—31·4.

The Scale of the Plans of the County is 6 inches to a mile, and each sheet contains the same area as 16 sheets of the Parish Plans. There is therefore a double reference number to each sheet, as VI. 9., the Roman Numerals referring to the County Plans, the Arabic Figures to the Parish Plans.

The following are the characters employed on the Ordnance Plans on the Scales of 1–2500, and 6 inches to a mile :—

County Names	C	Hundreds or Wards	W
Parishes	P	Townships	T
Extra Parochial	E	Division of Townships	T

Antiquities ..... ROMAN / Druidical or Saxon / Norman or Subsequent

The descriptions of the boundaries are shown by the following initials :—

Centre of Stream	*C.S.*	Centre of Fence	*C.F.*
Centre of Road	*C.R.*	Top of Cop	*T.C.*
Side of Stream or Drain	*S.S.* or *S.D.*	Centre of Wall	*C.W.*
Root of Hedge	*R.H.*	Defaced	*Def.*
Face of Wall	*F.W.*	Track of Stream	*T.S.*

Undefined ..... *Und.*

Where a change occurs in the boundaries, the symbol [o—o] is used to show the part at which the change takes place

N.B.—To convert Decimal Fractions of an Acre into Roods and Perches, multiply the decimal first by 4 and then by 40, preserving the same number of decimals in the product.

Examples—

	Acres.		Acres.
	633·357		527·013
	4		4
	1·428		·052
	40		40
A. R. P.	17·120	A. R. P.	2·080
633 1 17		527 0 2	

TABLE

FOR CONVERTING DECIMAL PARTS OF AN ACRE INTO ROODS AND PERCHES.

Perch.	0 Rood.	1 Rood.	2 Roods.	3 Roods.	Perch.	0 Rood.	1 Rood.	2 Roods.	3 Roods.
0	·000	·250	·500	·750	21	·131	·381	·631	·881
1	·006	·256	·506	·756	22	.137	·387	·637	·887
2	·012	·262	·512	·762	23	·144	·394	·644	·894
3	·019	·269	·519	·769	24	·150	·400	·650	·900
4	·025	·275	·525	·775	25	·156	·406	·656	·906
5	·031	·281	·531	·781	26	·162	·412	·662	·912
6	·037	·287	·537	·787	27	·169	·419	·669	·919
7	·044	·294	·544	·794	28	·175	·425	·675	·925
8	·050	·300	·550	·800	29	·181	·431	·681	·931
9	·056	·306	·556	·806	30	·187	·437	·687	·937
10	·062	·312	·562	·812	31	·194	·444	·694	·944
11	·069	·319	·569	·819	32	·200	·450	·700	·950
12	·075	·325	·575	·825	33	·206	·456	·706	·956
13	·081	·331	·581	.831	34	·212	·462	·712	·962
14	·087	·337	·587	·837	35	·219	·469	·719	·969
15	·094	·344	·594	·844	36	·225	·475	·725	·975
16	·100	·350	·600	·850	37	·231	·481	·731	·981
17	·106	·356	·606	·856	38	·237	·487	·737	·987
18	·112	·362	·612	·862	39	·244	·494	·744	·994
19	·119	·369	·619	·869	40	·250	·500	·750	1·000
20	·125	·375	·625	·875					

PARISH OF DYKE AND MOY
(PART OF),

IN THE

COUNTY OF ELGIN.

No. on Plan.	Area in Acres.	Remarks.
1	1·486	Rough pasture, sheds, and shingle.
2	1496·587	Foreshore.
3	73·398	Buckie Loch.
4	·344	Rough pasture.
5	79·655	Shingle, rough pasture, &c.
6	·346	Rough pasture and shingle.
7	2974·549	Rough pasture, sand, &c.
8	13·587	Wood.
9	16·685	Wood, marsh, &c.
10	17·054	Arable.
11	1·422	Wood and stream.
12	3·444	Wood, stream, &c.
13	1·025	Pond.
14	15·288	Arable.
15	·129	House and yards.
16	2·574	Arable.
17	11·676	Rough pasture and stream.
18	2·402	Rough pasture.
19	30·082	Tidal water.
19a	1·927	Public road.
20	2·131	Tidal water, &c.
21	1·570	Tidal water, &c.
22	127·452	Rough pasture.
23	1·549	Rough pasture.
24	·303	Rough pasture.
25	45·421	Arable.
26	·425	Houses, garden, and yard.
27	6·621	Arable.
28	119·054	Tidal water.
29	5·299	Rough pasture.
30	65·688	Rough pasture, sand, &c.
31	31·200	Rough pasture & sand.
32	2411·626	Wood, roads, ponds, &c.
33	6·928	Arable.
34	7·615	Arable.
35	·115	Pond.
36	26·601	Arable, roads, and shed.
37	·391	House, shed, yard, &c.
38	·500	Rough pasture and road.
39	·737	Wood.
40	9·337	Arable and stream.
41	29·734	Arable.
42	10·233	Arable.
43	10·271	Arable and rough pasture.
44	·267	Arable.
45	·255	Wood and house.
46	·431	Houses, gardens, &c.
47	·415	Wood and road.
48	11·707	Arable and road.
49	·066	House, gardens, &c.
50	·622	House, gardens, &c.
51	·258	House, garden, &c.
52	22·587	Arable, stream, and road.
53	8·852	Arable.
54	8·994	Arable and road.
55	8·997	Arable and road.
56	·385	Houses, gardens, &c.
57	·767	Rough pasture and road.
58	·298	Houses, yards, gardens, &c.
59	·075	House, garden, &c.
60	1·860	Arable.
61	·056	House, gardens, &c.
62	2·397	Wood and road.
63	·626	Private road.

No. on Plan.	Area in Acres.	Remarks.	No. on Plan.	Area in Acres.	Remarks.
64	·283	Rough pasture.	102	1·403	Houses, yards, garden, &c.
65	3·999	Houses, roads, gardens, &c.	103	1·572	Arable.
66	3·652	Houses, roads, gardens, &c.	104	39·031	Arable.
			105	·746	Wood.
67	5·763	Arable.	106	18·443	Arable.
68	31·151	Arable, streams, &c.	107	18·277	Arable.
69	·178	Houses, yard, gardens, &c.	108	·374	Wood.
			109	14·442	Arable.
70	·135	House, road, garden, &c.	110	·765	Wood.
			111	18·965	Arable.
71	7·238	Arable.	112	1·000	Houses, yards, garden, &c.
72	1·038	County road.			
73	·204	House, road, gardens, &c.	113	1·202	Garden.
			114	·596	House, yard, &c.
74	·396	Houses, rough pasture, gardens, &c.	115	·589	Arable, &c.
			116	2·547	Arable, &c.
75	·667	House, rough pasture, &c.	117	16·625	Wood, road, stream, &c.
76	·425	Arable.	118	1·396	Pond.
77	·389	House, gardens, and yard.	119	16·468	Arable, stream, and road.
78	·256	Rough pasture, road, &c.	120	1·894	Wood, stream, &c.
			121	60·495	Arable and streams.
79	·756	Rough pasture, &c.	122	6·330	Arable.
80	28·292	Arable, road, & trees.	123	13·122	Arable.
81	2·870	Arable.	124	·270	Wood.
82	1·846	Houses, rough pasture, garden, &c.	125	3·324	County road.
			126	2·417	Arable and house.
83	62·935	Wood and roads.	127	·488	Houses, yards, garden, &c.
84	23·363	Arable, stream, and road.	128	13·272	Arable, stream, and road.
85	25·153	Arable.			
86	24·142	Arable, house, &c.	129	2·604	Rough pasture and road.
87	24·228	Arable and stream.			
88	23·255	Arable.	130	3·153	Rough pasture, whins, &c.
89	26·530	Arable and stream.			
90	·098	House, garden, and yard.	131	2·998	Wood, road, &c.
			132	9·903	Arable.
91	41·214	Arable and road.	133	1·094	Rough pasture and wood.
92	45·949	Arable, road, &c.			
93	2·581	County road.	134	11·344	Arable, road, &c.
94	·242	House, garden, road, &c.	135	·611	Wood and road.
			136	6·428	Arable and streams.
95	1·766	Rough pasture, &c.	137	·799	Arable and wood.
96	11·673	Arable and stream.	138	14·252	Arable and rough pasture.
97	1·322	Houses, road, gardens, &c.	139	·245	Wooden house, garden, and yard.
98	·861	Rough pasture, &c.			
99	31·731	Arable.	140	12·273	Arable and road.
100	·062	Garden.	141	·282	Wooden house, gardens, &c.
101	1·263	Arable.			

No. on Plan.	Area in Acres.	Remarks.	No. on Plan.	Area in Acres.	Remarks.
142	26·334	Arable and rough pasture.	183	6·858	Heathy pasture, whins, &c.
143	21·662	Rough pasture, whins, and stream.	184	3·395	Rough pasture, whins, &c.
144	·200	Pond.	185	·096	Wooden house, garden, &c.
145	·190	Gardens.			
146	6·790	Arable.	186	1·706	Arable.
147	·182	Rough pasture.	187	·070	House, garden, &c.
148	6·858	Tidal water.	188	22·844	Heathy pasture, road, &c.
149	36·143	Rough pasture, whins, &c.	189	7·452	Heathy pasture, &c.
150	·279	Pond.	190	1·907	Arable.
151	93·999	Rough pasture, whins, &c.	191	45·522	Heathy pasture, whins, &c.
152	24·519	Rough pasture, whins, &c.	192	2·747	Arable.
			193	·968	Arable.
153	·496	Rough pasture and whins.	194	5·113	Arable.
			195	4·761	Wood.
154	1·950	Heathy pasture, whins, &c.	196	1·381	Private road.
			197	6·397	Heathy pasture, &c.
155	9·822	Arable and stream.	198	7·991	Wood.
156	5·989	Arable.	199	·872	Rough pasture, road, &c.
157	5·782	Arable.			
158	5·122	Arable.	200	115·423	Arable, road, &c.
159	4·772	Arable.	201	1·614	Houses, yards, garden, &c.
160	4·968	Arable.			
161	4·774	Arable.	202	1·143	Public road.
162	4·114	Arable and road.	203	22·535	Arable.
163	14·953	Arable and stream.	204	·898	Arable.
164	12·498	Stream, heathy pasture, &c.	205	·340	Houses, gardens, &c.
			206	43·910	Arable, streams, and road.
165	1·150	Arable.			
166	5·368	Arable.	207	·887	Houses, yards, garden, &c.
167	2·800	Arable and road.			
168	4·055	Arable and road.	208	1·677	Rough pasture, whins, and pond.
169	32·131	Arable and road.			
170	10·285	Arable, road, &c.	209	1·385	Houses, yards, garden, &c.
171	·148	House, garden, &c.			
172	17·949	Arable.	210	34·283	Arable and whins.
173	115·909	Heathy pasture, roads, &c.	211	1·872	Arable.
			212	2·927	Arable.
174	2·207	Pond.	213	1·097	Houses, yards, &c.
175	1·469	Pond.	214	·879	House, yard, &c.
176	30·477	Wood and stream.	215	1·320	House, arable, wood, &c.
177	9·134	Arable and stream.			
178	1·226	Wood.	216	3·899	Arable.
179	5·376	Wood.	217	5·941	Wood.
180	4·591	Heathy pasture and whins.	218	24·092	Arable.
			219	·437	Houses, rough pasture, gardens, &c.
181	4·831	Rough pasture, whins, &c.	220	·235	Arable.
182	5·904	Wood.	221	·234	Houses, gardens, &c.

No. on Plan.	Area in Acres.	Remarks.
222	·154	Arable.
223	·074	House, garden, &c.
224	·332	Arable.
225	2·654	Arable and house.
226	·107	House, garden, &c.
227	·080	House and garden.
228	·952	Arable.
229	·544	Private road.
230	·045	House and garden.
231	15·411	County road.
232	·891	Arable and rough pasture.
233	·979	Rough pasture, whins, &c.
234	·147	Arable.
235	17·697	Wood and road.
236	·205	House and garden.
237	58·610	Wood and road.
238	·610	Houses, yards, gardens, &c.
239	21·056	Wood and road.
240	·586	Road, &c.
241	33·691	Arable.
242	10·897	Arable.
243	3·846	Arable.
244	2·367	Broom, road, &c.
245	·841	Wood.
246	·105	House, yard, garden, &c.
247	4·931	Arable.
248	·244	House and rough pasture.
249	93·294	Arable, road, &c.
250	·763	Wood and house.
251	·916	Private road.
252	46·705	Arable and stream.
253	·304	Private road.
254	·453	Private road.
255	3·228	Arable, house, wood, &c.
256	·307	House, ornamental ground, &c.
257	·686	Rough pasture.
257a	·132	Houses and yards.
258	14·949	Arable.
259	19·322	Wood, roads, &c.
260	1·753	Arable.
261	1·824	Garden and house.
262	5·327	Ornamental ground, &c.
263	1·005	Wood.
264	·514	Houses, yards, &c.
265	12·615	Arable, rough pasture, &c.
266	7·374	Arable.
267	·996	Arable.
268	2·040	Houses, yards, garden, &c.
269	13·678	Arable.
270	25·385	Arable.
271	5·490	Arable.
272	·250	Pond.
273	4·590	Wood, rough pasture, &c.
274	67·557	Arable.
275	1·416	Houses, yards, garden, &c.
276	19·954	Arable.
277	4·967	Arable and stream.
278	·442	Wood.
279	·703	Arable.
280	·048	House and yard.
281	·498	House and yards.
282	·499	Road.
283	19·977	Arable.
284	1·473	Arable.
285	1·748	Rough pasture, &c.
286	1·073	Wood and stream.
287	14·956	Arable.
288	·302	Wood.
289	20·302	Wood, rough pasture, &c.
290	5·075	Garden and ornamental ground.
291	1·859	Houses, yards, gardens, &c.
292	1·744	Arable.
293	1·529	Arable.
294	·509	Private road.
295	·928	Houses, ornamental ground, &c.
296	3·053	Arable, shed, &c.
297	·605	Arable, house, &c.
298	·466	Wood.
299	8·413	Arable, &c.
300	·609	Graveyard.
301	23·146	Arable, &c.
302	50·432	Arable, rough pasture, and pond.
302a	·387	Road.
303	23·480	Arable.
304	24·554	Arable.
305	27·559	Arable.
306	128·708	Arable and road.

No. on Plan.	Area in Acres.	Remarks.
307	·961	Houses, yards, garden, &c.
308	29·728	Rough pasture, whins, &c.
309	16·582	Arable and ruin.
310	1·987	County road.
311	·630	Houses, yards, gardens, &c.
312	·132	Houses, gardens, and yards.
313	·839	Houses, yards, gardens, &c.
314	·375	Rough pasture and whins.
315	·838	Houses, yards, gardens, &c.
316	·814	Rough pasture and whins.
317	·203	House, garden, and yard.
318	30·627	Arable, rough pasture, &c.
319	12·603	Arable.
320	15·080	Arable, marsh, stream, &c.
321	3·555	Wood.
322	·354	Wood.
323	·205	Wood.
324	5·499	Rough pasture, whins, &c.
325	20·336	Rough pasture, whins, &c.
326	6·833	Wood and pond.
327	2·167	Rough pasture, &c.
328	2·062	Wood.
329	1·263	Rough pasture and whins.
330	1·198	Rough pasture and whins.
331	·832	Wood.
332	1·051	Rough pasture and whins.
333	·262	Wood.
334	114·546	River Findhorn (part of).
335	1·598	Wood.
336	65·049	Arable, heathy pasture, &c.
337	·813	Houses, yards, gardens, &c.
338	·300	Wood.
339	28·867	Arable.
340	1·176	Wood.
341	8·363	Arable.
342	7·447	Wood.
343	33·687	Arable.
344	23·116	Arable.
345	·381	Private road.
346	11·777	Arable.
347	4·837	Arable.
348	·391	Arable.
349	19·205	Arable.
350	18·272	Arable.
351	·076	Slope.
352	3·300	County road.
353	4·034	Arable.
354	·789	Wood, rough pasture, &c.
355	22·571	Arable.
356	·613	Wood.
357	14·498	Arable, stream, &c.
358	33·427	Wood.
359	1·736	Heathy pasture, &c.
360	16·003	Arable.
361	52·245	Arable and footpath.
362	·067	House & rough pasture.
363	·695	Rough pasture, &c.
364	1·514	Arable.
365	·567	Wood and road.
366	52·938	Arable, road, stream, &c.
367	1·472	Wood.
368	·220	Houses, yard, garden, &c.
369	·462	Wood.
370	1·129	Houses, yards, garden, &c.
371	30·793	Arable, &c.
372	17·119	Arable.
373	·263	Private road.
374	1·144	Houses, yards, garden, &c.
375	18·196	Arable and stream.
376	38·602	Wood, road, stream, &c.
377	·829	Wood.
378	17·575	Wood.
379	2·736	House, garden, ornamental ground, &c.
380	·383	Wood.
381	·428	Pond.
382	5·051	Pond.
383	4·041	Whins, rough pasture, &c.

No. on Plan.	Area in Acres.	Remarks.	No. on Plan.	Area in Acres.	Remarks.
384	7·934	Wood, road, &c.	429	·098	House, garden, &c.
385	17·046	Arable, stream, &c.	430	1·236	Arable.
386	·758	Wood and stream.	431	·743	Wood and stream.
387	·492	House and garden.	432	·696	Wood.
388	1·069	Wood and road.	433	·412	Wood.
389	15·396	Arable, stream, &c.	434	·125	Rough pasture.
390	3·212	Arable, &c.	435	·302	Wood.
391	2·592	County road.	436	·376	Rough pasture, &c.
392	15·524	Arable, stream, &c.	437	·302	Houses, yards, &c. (Highland Railway, part of).
393	·514	Wood.			
394	·343	Stackyard.			
395	·576	House, rough pasture, &c.	438	·555	Houses, yards, rough pasture, &c.
396	1·193	Wood and stream.	439	1·360	Houses, yards, garden, &c.
397	10·645	Arable, rough pasture, &c.	440	·164	Rough pasture.
398	9·572	Arable and streams.	441	9·333	Arable, &c.
399	3·459	Arable.	442	14·765	County road.
400	·349	House, garden, &c.	443	4·313	Arable, &c.
401	·352	Nursery.	444	·805	Wood.
402	·447	Houses, yards, garden, &c.	445	1·357	Rough pasture, shed, &c.
403	·210	Wood.	446	3·204	Wood and stream.
404	3·179	Wood.	447	·695	Arable.
405	·977	Wood.	448	2·634	Arable, &c.
406	1·367	Arable.	449	·904	Rough pasture, &c.
407	·272	Wood.	450	5·795	Arable.
408	15·573	Wood, road, &c.	451	1·887	Wood.
409	10·097	Arable.	452	·551	Pond.
410	13·070	Arable.	453	1·334	Wood.
411	·751	Rough pasture & road.	454	1·031	Arable.
412	·794	Houses, gardens, and yards.	455	·943	Wood.
			456	·489	Rough pasture, &c.
413	13·598	Arable.	457	·530	County road.
414	2·434	Wood and stream.	458	4·925	Arable.
415	8·782	Arable.	459	1·052	Houses, yards, gardens, &c.
416	25·476	Arable, rough pasture, &c.	460	6·546	Arable, &c.
417	1·030	Private road.	461	·303	House, garden, &c.
418	·819	Houses, yards, &c.	462	1·843	Wood.
419	·314	Pond.	463	12·057	Arable, &c.
420	·844	Arable, road, &c.	464	1·095	Wood.
421	7·337	Wood, road, and shed.	465	12·532	Wood, rough pasture, &c.
422	9·663	Garden, ornamental ground, houses, &c.	466	17·664	Arable, &c.
423	1·123	Houses, yards, &c.	467	1·017	Wood.
424	·304	House, yard, &c.	468	·182	Wood.
425	·584	Little Burn (part of).	469	4·642	Wood.
426	77·764	Arable, wood, houses, &c.	470	133·447	Arable, roads, streams, &c.
427	·146	Wood.	471	·221	Houses, yards, gardens, &c.
428	6·398	Wood.			

No. on Plan.	Area in Acres.	Remarks.
472	·357	House, gardens, &c.
473	·451	Arable.
474	·893	Houses, yards, gardens, &c.
475	·432	Arable.
476	2·060	Houses, yards, gardens, &c.
477	·613	House and yard.
478	1·525	Arable and road.
479	6·856	County road.
480	·692	Houses, gardens, &c.
481	7·817	Arable.
482	1·178	Houses, yard, garden, &c.
483	·424	Houses, garden, and yard.
484	·211	Houses, yard, garden, &c.
485	1·786	Arable.
486	15·277	Arable and stream.
487	5·492	Arable.
488	44·635	Arable, roads, &c.
489	·263	Rough pasture, &c.
490	49·991	Arable.
491	·231	Rough pasture, &c.
492	1·442	Arable, &c.
493	34·595	Highland Railway (part of).
494	·275	Wood.
495	·154	Wood.
496	42·086	Arable.
497	·144	Wood.
498	33·982	Arable.
499	2·125	Arable.
500	57·297	Arable.
501	46·981	Muckle Burn (part of).
502	1·833	Rough pasture, &c.
503	·829	Houses, rough pasture, &c.
504	·852	Rough pasture, &c.
505	·736	Houses, rough pasture, &c.
506	1·817	Rough pasture, &c.
507	·756	Rough pasture & road.
508	2·844	County road.
509	1·594	Wood, rough pasture, &c.
510	46·414	Arable, stream, &c.
511	·139	Houses, yard, &c.
512	2·861	Wood, rough pasture, &c.
513	13·453	Arable, &c.
514	2·805	Arable.
515	1·211	Houses, yards, garden, &c.
516	·082	Private road.
517	4·789	Arable.
518	7·479	Arable.
519	13·630	Arable.
520	7·430	Wood.
521	·166	Waste.
522	3·363	Arable and stream.
523	·339	House, gardens, &c.
524	4·211	Arable.
525	·316	Wood and stream.
526	1·012	Houses, yards, gardens, &c.
527	7·288	Arable, road, &c.
528	·755	Wood.
529	2·478	Wood.
530	1·243	Wood and gravel pit.
531	48·471	Arable, streams, &c.
532	·241	Houses, shed, & yards.
533	6·534	Arable.
534	·977	Rough pasture, &c.
535	3·313	Wood, &c.
536	26·155	Arable, road, stream, &c.
537	3·012	Arable and road.
538	1·580	Houses, yards, garden, &c.
539	2·535	Arable, &c.
540	5·980	Wood, streams, &c.
541	·423	Houses, yards, &c.
542	·316	Private road.
543	1·783	Wood.
544	·671	Pond.
545	·389	Wood.
546	·244	House, yard, and road.
547	56·596	Arable, house, &c.
548	·896	House, garden, and ornamental ground.
549	1·900	Whins and trees.
550	1·843	Accommodation road.
551	66·433	Arable, &c.
552	1·323	Pond.
553	6·394	Wood, rough pasture, &c.
554	11·886	Rough pasture, wood, pond, &c.
555	·812	Rough pasture and furze.
556	58·355	Arable.

No. on Plan.	Area in Acres.	Remarks.
557	1·217	Arable.
558	·721	Houses, yards, garden, &c.
559	19·211	Arable.
560	·641	Houses, rough pasture, &c.
561	·633	Wood.
562	9·761	Arable.
563	1·977	Wood, &c.
564	·401	Houses, yards, garden, &c.
565	·179	Houses, yard, &c.
566	16·306	Rough pasture, furze, &c.
567	·246	Rough pasture and furze.
568	2·436	Wood.
569	·442	Rough pasture and road.
570	·892	Rough pasture, furze, and roads.
571	1·718	Rough pasture, furze, &c.
572	7·463	Wood.
573	10·285	Rough pasture, furze, &c.
574	26·137	Arable.
575	·090	House, gardens, and yard.
576	·187	Arable.
577	1·046	Rough pasture.
578	·596	Arable.
579	146·009	Wood, rough pasture, &c.
580	13·062	Arable, road, &c.
581	22·391	Arable and road.
582	18·184	Arable.
583	·127	House, garden, and yard.
584	12·155	Arable, &c.
585	9·989	Arable and stream.
586	27·655	Arable and stream.
587	1·692	Arable and stream.
588	1·830	Houses, yards, gardens, &c.
589	30·943	Arable, road, stream, &c.
590	·616	Houses, yard, gardens, &c.
591	29·604	Arable, &c.
592	1·488	Houses, yards, garden, &c.
593	25·439	Arable.
594	26·150	Arable.
595	4·867	Arable.
596	·556	Wood.
597	21·411	Arable and rough pasture.
598	·925	County road.
599	·947	Arable.
600	·369	Wood.
601	1·051	Wood.
602	10·954	Arable, &c.
603	·810	Rough pasture, road, and stream.
604	16·701	Arable, &c.
605	1·322	Arable and stream.
606	·593	Arable.
607	2·452	Arable, stream, &c.
608	·560	Houses, yards, &c.
609	6·254	Arable and roads.
610	·209	Wood.
611	·535	Rough pasture, &c.
612	·162	House, garden, and yard.
613	·975	Rough pasture, &c.
614	·448	Houses, gardens, and yard.
615	1·047	Arable.
616	1·917	Arable.
617	·742	Rough pasture, &c.
618	13·722	Arable, &c.
619	1·615	House, garden, ornamental ground, &c.
620	8·491	Arable.
621	·981	Private road.
622	·130	Garden.
623	·147	House and yard.
624	25·573	Arable.
625	14·628	Arable.
626	14·264	Arable and stream.
627	1·369	Wood and stream.
628	19·726	Arable.
629	1·358	Houses, shed, yard, &c.
630	·269	Gardens.
631	3·195	Wood and stream.
632	12·693	Arable.
633	26·717	Arable.
634	19·816	Arable, &c.
635	4·792	Arable, &c.
636	1·466	Wood, stream, &c.
637	1·476	Wood.

No. on Plan.	Area in Acres.	Remarks.
638	·479	Wood, &c.
639	·449	Wood.
640	15·496	Arable, rough pasture, &c.
641	13·819	Arable.
642	·470	Private road.
643	11·024	Arable.
644	·535	Houses, yards, gardens, &c.
645	·229	House, gardens, and yard.
646	14·865	Arable.
647	·309	Wood.
648	·335	Wood.
649	·560	Rough pasture.
650	·056	House and yard.
651	·329	Arable.
652	2·693	Marsh, rough pasture, &c.
653	·078	Rough pasture & ruin.
654	10·286	Arable, rough pasture, &c.
655	·356	Arable.
656	·285	Pond.
657	·866	Houses, rough pasture, gardens, &c.
658	16·384	Arable.
659	133·049	Arable, rough pasture, &c.
660	1·250	County road.
661	2·064	Houses, yards, gardens, &c.
662	16·810	Arable, &c.
663	5·223	Wood and streams.
664	6·760	Arable and stream.
665	·136	House and garden.
666	·292	House, garden, yard, &c.
667	6·268	County road.
668	611·998	Wood, roads, streams, &c.
669	5·344	Black Loch.
670	1·196	Private road.
671	33·769	Arable and stream.
672	6·471	Arable, stream, and road.
673	3·823	Marsh.
674	·824	Pond.
675	16·821	Arable.
676	·693	Road, stream, &c.
677	·901	Houses, yard, garden, &c.
678	10·251	Arable, stream, and road.
679	6·168	Arable.
680	3·376	Arable.
681	1·772	Arable.
682	1·174	Arable.
683	4·165	Rough pasture, whins, &c.
684	10·017	Arable.
685	12·394	Arable and garden.
686	·396	Houses, gardens, &c.
687	3·412	County road.
688	2·572	Arable and road.
689	·284	Houses, yards, gardens, &c.
690	3·210	Arable.
691	3·447	Houses, roads, gardens, &c.
692	·351	House, yard, gardens, &c.
693	·235	Houses, gardens, &c.
694	21·551	Arable and road.
695	21·182	Arable.
696	337·885	Wood, roads, stream, &c.
697	3·181	County road.
698	6·336	Wood.
699	20·781	Arable.
700	20·516	Arable, road, &c.
701	1·513	Houses, yards, garden, &c.
702	21·232	Arable.
703	·376	Private road.
704	2·730	Wood.
705	·277	Rough pasture and road.
706	·887	Wood and road.
707	30·692	Arable and road.
708	1·827	Wood.
709	26·198	Arable.
710	12·191	Arable.
711	4·149	Marsh, rough pasture, &c.
712	·443	Arable.
713	·752	Houses, gardens, &c.
714	·395	Arable.
715	·271	Pond.
716	·716	Houses, yards, gardens, &c.
717	2·848	Arable.
718	·503	Arable, &c.
719	37·443	Arable, &c.

No. on Plan.	Area in Acres.	Remarks.
720	·344	Wood.
721	6·747	Arable, &c.
722	·871	House and ornamental ground.
723	1·733	Arable, road, &c.
724	13·674	Arable, roads, &c.
725	·252	Stream, &c.
726	·660	House, yards, &c.
727	·300	Private road.
728	54·767	Arable.
729	16·020	Arable and road.
730	3·098	Wood, road, &c.
731	·624	Houses, yard, gardens, &c.
732	1·045	County road.
733	7·355	Garden, &c.
734	1·284	Wood, rough pasture, &c.
735	·717	Arable, road, &c.
736	1·079	Nursery, &c.
737	·832	Arable, &c.
738	2·152	Arable.
739	10·403	Rough pasture, whins, &c.
740	·167	Rough pasture and whins.
741	·912	Rough pasture and whins.
742	8·962	Arable.
743	3·324	Arable.
744	·211	Arable.
745	1·088	Houses, yards, gardens, &c.
746	19·986	Arable.
747	·355	House, garden, yard, &c.
748	14·756	Rough pasture, whins, &c.
749	2·332	Arable.
750	·541	House, garden, yard, &c.
751	31·925	Arable, rough pasture, &c.
752	·207	Rough pasture, &c.
753	2·342	Arable.
754	·117	Houses, yard, garden, &c.
755	114·517	Wood and road.
756	1·215	Heathy and rough pasture, &c.
757	·231	Houses, garden, and yard.
758	6·105	Arable, furze, and road.
759	4·886	Arable.
760	·927	Heathy pasture, road, &c.
761	283·780	Wood, rough pasture, &c.
762	·283	Wood.
763	2·330	Whins.
764	13·253	Heathy pasture, roads, &c.
765	·094	House, garden, and yard.
766	·245	Rough pasture and ruin.
	15463·911	

RECAPITULATION.

13440·841	Land.
74·379	Public roads.
34·897	Railways.
257·512	Water.
159·695	Tidal water.
1496·587	Foreshore.
15463·911	Area of the part of the Parish of Dyke and Moy which is in the County of Elgin.

PARISH OF DYKE AND MOY—(Part of),

IN THE

COUNTY OF NAIRN—(Detached, No. 1).

No. on Plan.	Area in Acres.	Remarks.
1	14·706	River Findhorn (part of).
2	1·577	Rough pasture and whins.
3	3·307	Wood.
4	·175	House, garden, and yard.
5	23·826	Arable and road.
	43·591	

RECAPITULATION.

28·885	Land.
14·706	Water.
43·591	Area of the part of the Parish of Dyke and Moy which is in the County of Nairn (Detached, No. 1).

RECAPITULATION FOR THE PARISH.

13469·726	Land.
74·379	Public roads.
34·897	Railways.
272·218	Water.
159·695	Tidal water.
1496·587	Foreshore.
15507·502	Total area of the Parish of Dyke and Moy, in the Counties of Elgin and Nairn (Detached, No. 1).

INDEX TO PLACES

IN THE

PARISH OF DYKE AND MOY.

COUNTY OF ELGIN AND COUNTY OF NAIRN (Det., No. 1).

Name of Place.	No. of Sheet. 6-inch scale.	No. of Sheet. 25·344 in. scale.
Abbotshill - -	X.	11
Bankhead - -	,,	9
Baranach - -	,,	11
Barleymill -	,,	10
Barnaray Cottage -	,,	7
Binsness - -	V.	16
Blinkbonny -	X.	14
Blackhill - -	,,	7
Bogs of Dalvey -	,,	11
Brodie Castle -	,,	10
Brodie Cottage -	,,	,,
Brodie Mill - -	,,	,,
Broadshaw -	XV.	6, 10
Broom of Moy -	X.	8
Buckieloch - -	V.	11
Claymoss - -	X.	3
Claypark - -	,,	,,
Cotterton - -	,,	10
Craigfield - -	,,	7
Crowhall - -	,,	6
Dalvey Cottage -	,,	11
Dalvey House -	,,	7
Dalvey Mills -	,,	11
Darklass - -	,,	6
Darnaway Castle -	XV.	3
Dyke - -	X.	10
Earnhill - -	,,	3
Earlsmill - -	,,	14
Feddan - -	,,	13
Flocklees - -	,,	7
Glenshiel - -	XV.	6, 10
Grangegreen -	X.	7
Kincorth House -	X.	3
Kintessack - -	,,	3, 7
Lake of Moy -	V.	15
Little Feddan -	X.	14
Little Tearie -	,,	,,
Loanhead - -	,,	6
Logiebuchany -	XV.	2
Longley - -	X.	11
Mountpleasant -	,,	3
Moycarse - -	,,	4
Moy House -	,,	7
Moy Mills - -	,,	3
Mudhall - -	,,	7
Muirtown - -	,,	,,
Muirside - -	,,	10
Netherwater -	,,	7
Newton of Dalvey	,,	11
Oldbar - -	V.	13
Sawmill - -	X.	10
Snab of Moy -	,,	2
Square - -	,,	3
Tearie - -	,,	14
The Bar - -	,,	1
Wallhead - -	,,	7
Wellhill - -	,,	3
Wester Moy -	,,	7
Whitemire - -	XV.	2
Whitemire -	,,	,,

LONDON:
Printed by George Edward Eyre and William Spottiswoode,
Printers to the Queen's most Excellent Majesty.
For Her Majesty's Stationery Office.

25

ORDNANCE SURVEY OF SCOTLAND.

BOOK OF REFERENCE TO THE PLAN

OF THE

PARISH OF EASSIE & NEVAY,

IN THE

COUNTY OF FORFAR,

CONTAINING 5061·513 ACRES.

COLONEL SIR HENRY JAMES, R.E., F.R.S., F.G.S., &c.

SUPERINTENDENT OF THE ORDNANCE SURVEY.

PRINTED AT THE ORDNANCE SURVEY OFFICE, SOUTHAMPTON.

1863.

Price One Shilling.

ground,
to one

he area

ook.

ncluded

31·4.

contains
:eference
:y Plans,

e Scales

.... W

.... *T*

..... *T*

Saxon

Subsequent

s :—

.... *C.F.*
.... *T.C.*
.... *C.W.*
..... *Def.*
.... *T.S.*

o show the

EXPLANATORY REMARKS.

The Scale of the Parish Plans is the 1-2500th of the actual length on the ground, and is equal to 25·344 inches to a mile, which is very approximately equal to one square inch to one acre, the square of 1·0018 inch being equal to one acre.

The length of each sheet is one and a-half miles, and the width one mile, the area of each sheet is therefore 960 acres.

Each enclosure has a reference number to the area which is given in this Book.

The Braces [/] on the plans are to indicate that the spaces so braced are included under the same reference number.

The Altitudes in feet above the Mean Level of the Sea are written thus —31·4.

The Scale of the Plans of the County is 6 inches to a mile, and each sheet contains the same area as 16 sheets of the Parish Plans. There is, therefore, a double reference number to each sheet as VI. 9., the Roman Numerals referring to the County Plans, the Arabic Figures to the Parish Plans.

The following are the characters employed on the Ordnance Plans on the Scales of 1·2500 and 6 inches to a mile:—

County Names	C	Hundreds or Wards	W
Parishes	P	Townships	T
Extra Parochial	E	Division of Townships	T

Antiquities ..... ROMAN / Druidical or Saxon / Norman or Subsequent

The descriptions of the boundaries are shown by the following initials:—

Centre of Stream	*C.S.*	Centre of Fence	*C.F.*
Centre of Road	*C.R.*	Top of Cop	*T.C.*
Side of Stream or Drain	*S.S.* or *S.D.*	Centre of Wall	*C.W.*
Root of Hedge	*R.H.*	Defaced	*Def.*
Face of Wall	*F.W.*	Track of Stream	*T.S.*

Undefined ..... *Und.*

Where a change occurs in the boundaries, the symbol [o—o] is used to show the part at which the change takes place.

TABLE

FOR CONVERTING DECIMAL PARTS OF AN ACRE INTO ROODS AND PERCHES.

Perches.	0 Rood.	1 Rood.	2 Roods.	3 Roods.	Perches.	0 Rood.	1 Rood.	2 Roods.	3 Roods.
0	·000	·250	·500	·750	21	·131	·381	·631	·881
1	·006	·256	·506	·756	22	·137	·387	·637	·887
2	·012	·262	·512	·762	23	·144	·394	·644	·894
3	·019	·269	·519	·769	24	·150	·400	·650	·900
4	·025	·275	·525	·775	25	·156	·406	·656	·906
5	·031	·281	·531	·781	26	·162	·412	·662	·912
6	·037	·287	·537	·787	27	·169	·419	·669	·919
7	·044	·294	·544	·794	28	·175	·425	·675	·925
8	·050	·300	·550	·800	29	·181	·431	·681	·931
9	·056	·306	·556	·806	30	·187	·437	·687	·937
10	·062	·312	·562	·812	31	·194	·444	·694	·944
11	·069	·319	·569	·819	32	·200	·450	·700	·950
12	·075	·325	·575	·825	33	·206	·456	·706	·956
13	·081	·331	·581	·831	34	·212	·462	·712	·962
14	·087	·337	·587	·837	35	·219	·469	·719	·969
15	·094	·344	·594	·844	36	·225	·475	·725	·975
16	·100	·350	·600	·850	37	·231	·481	·731	·981
17	·106	·356	·606	·856	38	·237	·487	·737	·987
18	·112	·362	·612	·862	39	·244	·494	·744	·994
19	·119	·369	·619	·869	40	·250	·500	·750	1·000
20	·125	·375	·625	·875					

N.B.—To convert Decimal Fractions of an Acre into Roods and Perches, multiply the decimal first by 4 and then by 40, preserving the same number of decimals in the product.

Examples—

A.	R.	P.	Acres.
			633·357
			4
			1·428
			40
633	1	17	17·120

A.	R.	P.	Acres.
			527·013
			4
			·052
			40
527	0	2	2·080

PARISH OF EASSIE & NEVAY,

IN THE

COUNTY OF FORFAR.

No. on Plan.	Area in Acres.	Description.	No. on Plan.	Area in Acres.	Description.
1	5·179	Stream (Dean Water, part of).		542·277	*Brought forward.*
2	3·459	Arable, slope, & stream.	38	30·361	Arable.
3	10·014	Rough pasture, slope, stream, & arable.	39	26·275	Arable.
4	5·858	Arable, slope, & stream.	40	23·193	Arable.
5	·310	Pond.	41	·092	Garden.
6	23·576	Arable.	42	6·381	Arable, house, &c.
7	22·550	Arable.	43	·806	Rough pasture, &c.
8	8·280	Arable, slope, & stream.	44	35·754	Arable, sand pit, & road.
9	83·841	Arable.	45	16·240	Arable.
10	·275	Wood & slope.	46	19·129	Arable.
11	37·336	Arable.	47	2·959	Statute labor road.
12	42·615	Arable.	48	21·868	Arable.
13	1·360	Private road.	49	·133	House, arable, &c.
14	43·113	Arable, slope, & stream.	50	20·025	Arable.
15	19·233	Arable.	51	16·114	Arable.
16	21·058	Arable.	52	·227	Arable.
17	22·650	Arable.	53	25·316	Arable & slope.
18	1·560	Arable.	54	18·798	Arable.
19	·329	House, garden, &c.	55	17·158	Arable & slope.
20	1·218	Arable & road.	56	17·420	Arable.
21	·721	Statute labor road.	57	18·288	Arable.
22	17·520	Arable.	58	·113	Houses, yards, &c.
23	18·074	Arable.	59	11·204	Turnpike road.
24	19·382	Arable, stream, &c.	60	8·943	Wood, stream, &c.
25	17·484	Arable, stream, &c.	61	1·185	Houses, garden, yard, road, rails, &c.
26	3·269	Houses, garden, &c.	62	·305	House, shed, garden, &c.
27	·537	Arable.	63	17·007	Wood, roads, streams, &c.
28	15·919	Arable & stream.	64	13·723	Arable, &c.
29	1·615	Houses, yard, road, &c.	65	16·836	Arable.
30	1·403	Arable & road.	66	2·541	Statute labor road.
31	6·386	Arable & stream.	67	20·532	Arable.
32	13·516	Arable.	68	15·975	Arable & road.
33	23·586	Arable.	69	16·224	Arable & road.
34	1·529	Houses, garden, yard, &c.	70	2·214	Houses, gardens, yards, road, &c.
35	31·148	Arable.	71	·779	Private road.
36	2·593	Arable & road.	72	17·434	Arable.
37	13·781	Arable.			
	542·277	*Carried forward.*		1003·829	*Carried forward.*

No. on Plan.	Area in Acres.	Description.	No. on Plan.	Area in Acres.	Description.
	1003·829	*Brought forward.*		1320·988	*Brought forward.*
73	21·772	Arable.	110	11·687	Arable, rough pasture, stream, &c.
74	·070	Mill dam (part of).			
75	11·377	Arable, rough pasture, roads, & streams.	111	15·465	Arable.
			112	·189	Mill dam.
76	·212	Houses, sheds, garden, yard, &c.	113	·549	Rough pasture, stream, &c.
77	·858	Rough pasture, stream, & road.	114	13·840	Arable & wood.
			115	21·215	Arable & road.
78	·146	House, shed, footpath, &c.	116	25·880	Arable, road, & pond.
			117	35·405	Arable & wood.
79	·165	Pond.	118	44·827	Arable & slope.
80	1·260	Private road.	119	2·916	Wood.
81	18·436	Arable.	120	·447	House, garden, yard, wood, &c.
82	·210	Houses, garden, &c.			
83	·124	House & garden.	121	21·104	Arable.
84	7·741	Arable.	122	33·569	Arable.
85	18·239	Arable.	123	·167	Arable.
86	16·915	Arable & stream.	124	9·168	Arable & stream.
87	1·271	Arable, stream, &c.	125	18·157	Arable.
88	1·195	Houses, yard, road, &c.	126	18·967	Arable & stream.
89	·445	House, garden, yard, &c.	127	33·273	Arable & stream.
			128	1·223	Wood.
90	·923	Arable, &c.	129	30·870	Arable.
91	4·724	Arable.	130	23·076	Scottish North Eastern Railway.
92	1·057	Arable.			
93	1·125	Houses, garden, yard, arable, road, &c.	131	32·876	Arable.
			132	30·205	Arable.
94	23·627	Arable.	133	60·287	Arable.
95	7·069	Arable, stream, & slope.	134	8·758	Arable.
96	·879	Houses, garden, yard, &c.	135	2·467	Statute labor road.
			136	7·880	Arable & stream.
97	·420	Graveyard & ruins.	137	·547	House, garden, yard, wood, &c.
98	·533	Arable, house, stream, &c.			
			138	·070	House, garden, &c.
99	5·687	Arable.	139	·256	Arable.
100	·460	House, garden, yards, stream, &c.	140	42·269	Arable.
			141	·087	Arable.
101	115·080	Arable, slope stream, & road.	142	18·432	Arable.
			143	·400	Houses, garden, yard, &c.
102	21·274	Arable & pond			
103	1·202	Houses, yard, arable, &c.	144	10·081	Arable & road.
			145	11·446	Arable & stream.
104	1·380	Private road.	146	·138	Arable.
105	·548	House, garden, yard, wood, &c.	147	17·206	Arable.
			148	16·784	Arable.
106	11·128	Arable.	149	12·523	Arable.
107	19·236	Arable.	150	39·228	Arable, slope, streams, &c.
108	·137	House, garden, &c.			
109	·234	Houses, yard, road, &c.	151	45·835	Arable.
	1320·988	*Carried forward.*		2040·757	*Carried forward.*

No. on Plan.	Area in Acres.	Description.	No. on Plan.	Area in Acres.	Description.
	2040·757	*Brought forward.*		2574·971	*Brought forward.*
152	2·309	Houses, garden, yard, wood, road, &c.	192	1·095	Houses, garden, yard, &c.
153	·477	Arable.	193	4·210	Arable.
154	17·701	Arable.	194	25·004	Arable & quarry.
155	·856	House, garden, yard, arable, road, &c.	195	12·308	Arable.
			196	17·062	Arable.
156	·781	Houses, garden, yard, &c.	197	·123	House & garden.
			198	·306	House & garden.
157	2·313	Arable.	199	38·435	Arable & footpaths.
158	47·857	Arable & stream.	200	22·186	Wood & quarry.
159	20·231	Arable.	201	3·351	Public road, &c.
160	15·911	Public road.	202	43·761	Wood, rough pasture, & road.
161	36·696	Arable, furze, & road.			
162	29·987	Arable, quarry, gravel pit, &c.	203	16·589	Arable.
			204	14·238	Wood & road.
163	26·488	Arable, road, & dovecot.	205	29·638	Arable.
164	3·157	House, garden, ornamental ground, &c.	206	24·933	Arable.
			207	11·116	Arable.
165	1·394	Houses, garden, yard, &c.	208	183·094	Wood, roads, stream, & rough pasture.
166	·949	Arable.	209	15·334	Arable.
167	·759	Arable, house, & shrubbery.	210	·416	Houses, garden, yard, arable, &c.
168	·586	House, garden, & road.	211	12·573	Arable & stream.
169	·789	Pond.	212	30·365	Arable, furze, & stream.
170	46·378	Arable.	213	·087	Arable.
171	4·473	Statute labor road.	214	8·274	Arable.
172	26·743	Arable.	215	·785	Arable, road, & stream.
173	24·957	Arable.	216	·325	Arable.
174	25·012	Arable.	217	·329	Arable.
175	28·869	Arable.	218	42·676	Arable, road, & stream.
176	16·886	Arable.	219	2·655	Arable.
177	17·221	Arable.	220	1·338	Arable.
178	·131	Houses, garden, &c.	221	1·357	Arable.
179	·952	Houses, garden, yard, road, &c.	222	2·097	Arable & road.
			223	1·349	Public road.
180	1·231	Houses, garden, yard, wood, road, &c.	224	30·464	Arable & road.
			225	8·587	Arable & stream.
181	1·188	Arable.	226	19·753	Arable.
182	10·211	Arable.	227	18·498	Arable.
183	15·423	Arable.	228	8·288	Arable & stream.
184	22·300	Arable, rough pasture, &c.	229	34·844	Arable, slope, & stream.
			230	26·268	Arable.
185	·102	Pond.	231	19·585	Arable.
186	1·848	Rough pasture & furze.	232	·924	Road.
187	26·363	Arable.	233	9·329	Arable.
188	·294	Pond.	234	15·824	Arable.
189	4·096	Statute labor road, &c.	235	1·206	Houses, yard, &c.
190	32·805	Arable & footpath.	236	9·646	Arable.
191	17·490	Arable & footpath.	237	·125	House, garden, &c.
	2574·971	*Carried forward.*		3345·721	*Carried forward.*

No. on Plan.	Area in Acres.	Description.	No. on Plan.	Area in Acres.	Description.
	3345·721	*Brought forward.*		3543·762	*Brought forward.*
238	·145	House, garden, &c.	278	·746	Houses, gardens, yards, road, &c.
239	15·685	Arable.			
240	23·915	Arable.	279	7·241	Arable.
240a	15·527	Arable.	280	13·222	Arable.
241	3·845	Arable & footpath.	281	7·149	Arable.
242	·555	Houses, gardens, yards, &c.	282	12·917	Arable.
			283	11·850	Arable.
243	·688	Road.	284	1·111	Private road & rough pasture.
244	2·081	Houses, gardens, yards, &c.	285	·677	Houses, garden, yard, &c.
245	1·406	Houses & garden.			
246	·182	Road.	286	20·438	Arable & house.
247	·920	Arable.	287	15·081	Arable.
248	·372	Graveyard & ruins.	288	14·673	Arable.
249	·563	Houses, garden, yard, &c.	289	·287	Houses, gardens, &c.
			290	1·236	Private road & furze.
250	·116	Houses, garden, &c.	291	·084	Pond.
251	·484	Arable.	292	9·975	Arable & road.
252	·212	Road.	293	4·864	Houses, garden, yard, arable, wood, road, &c.
253	·280	Mill dam.			
254	1·320	Arable.			
255	·717	House, garden, &c.	294	12·355	Arable.
256	·535	House, garden, &c.	295	9·191	Arable.
257	·459	Houses, arable, &c.	296	10·700	Arable.
258	·320	House, garden, &c.	297	14·061	Arable.
259	·782	Road.	298	·759	Private road.
260	4·317	Arable.	299	20·515	Arable.
261	4·858	Arable.	300	15·036	Arable & stream.
262	·116	Arable.	301	17·206	Arable.
263	8·569	Arable.	302	13·515	Arable.
264	·251	House, garden, yard, &c.	303	11·584	Arable & road.
			304	9·834	Arable.
265	5·882	Arable, stream, & road.	305	·568	Private road.
266	21·789	Wood, road, rough pasture, pond, &c.	306	·506	House, yard, wood, road, &c.
267	·124	Curling pond	307	6·814	Arable & footpath.
268	1·985	Statute labor road.	308	2·175	Houses, garden, yard, arable, road, &c.
269	·245	Houses, garden, road, &c.	309	5·402	Arable.
270	·199	House, garden, &c.	310	1·326	Arable & house.
271	32·972	Arable & roads.	311	3·502	Houses, gardens, yards, road, &c.
272	·121	House & garden.			
273	·388	House, garden, yard, road, &c.	312	·173	Mill dam, &c.
			313	·641	Houses, garden, yard, &c.
274	·399	House, garden, yard, &c.	314	10·835	Arable.
275	17·780	Arable.	315	·675	Road.
276	26·815	Arable.	316	5·743	Arable.
277	·122	House, garden, &c.	317	8·232	Arable.
			318	9·238	Arable.
	3543·762	*Carried forward.*		3855·899	*Carried forward.*

No. on Plan.	Area in Acres.	Description.	No. on Plan.	Area in Acres.	Description.
	3855·899	*Brought forward.*		4454·251	*Brought forward.*
319	7·641	Arable & road.	349	13·011	Arable.
320	8·527	Arable & road.	350	16·423	Arable.
321	32·409	Arable & furze.	351	·696	Houses, garden, yard, &c.
322	42·571	Arable & stream.			
323	·386	Mill pond.	352	·266	Houses, shed, yard, &c.
324	·427	Arable.	353	12·121	Arable.
325	1·005	Houses, yard, &c.	354	15·179	Arable.
326	1·491	Arable, &c.	355	7·059	Arable & furze.
327	·510	House, garden, road, &c.	356	16·311	Arable, rough pasture, & furze.
328	9·923	Arable & road.	357	17·602	Arable.
329	·755	House, garden, yard, rough pasture, &c.	358	14·274	Arable.
			359	13·896	Arable.
330	63·784	Arable, quarry, furze, &c.	360	2·434	Furze.
			361	29·175	Rough pasture & furze.
331	21·415	Arable.	362	22·939	Arable.
332	20·704	Arable.	363	13·141	Arable & footpath.
333	42·151	Arable & road.	364	22·439	Arable.
334	20·364	Arable & furze.	365	15·815	Arable.
335	67·186	Heathy pasture & furze.	366	15·047	Arable.
336	51·294	Wood, marsh, & rough pasture.	367	16·677	Arable.
			368	18·491	Arable.
337	8·462	Arable & quarry.	369	·329	Houses, gardens, &c.
338	10·103	Arable, quarry & furze.	370	24·632	Arable, road, & furze.
339	8·895	Arable.	371	22·832	Arable.
340	45·947	Arable & quarry.	372	3·313	Rough pasture, &c.
341	25·024	Wood, furze, & road.	373	·105	Pond.
342	31·859	Wood.	374	31·939	Arable, roads, &c.
343	25·517	Arable, old quarry, & rough pasture.	375	24·458	Arable, road, & furze.
			376	10·337	Arable.
344	14·783	Arable & rough pasture.	377	20·291	Arable, quarry, &c.
345	·138	Houses, yard, &c.	378	105·774	Heathy pasture, furze, quarry, house, &c.
346	·310	Arable.			
347	3·248	Arable.	379	80·256	Wood.
348	31·523	Arable.			
	4454·251	*Carried forward.*		5061·513	

RECAPITULATION.

4979·130	Land.
51·057	Public roads.
23·076	Railway.
8·250	Water (not included in field areas).
5061·513	Total Area of the Parish of Eassie & Nevay, in the County of Forfar.

INDEX TO PLACES

IN THE

PARISH OF EASSIE & NEVAY.

COUNTY OF FORFAR.

Name of Place.	No. of Sheet.		Descriptive Remarks.
	6-inch scale.	25·344-inch scale.	
Balgownie	XXXVII.	15	A commodious house.
Balgownie Muir Plantation	XLIII.	3	
Balkeerie	,,	6	A small village.
Balkeerie Burn	,,	2	
Balkeerie Farm	,,	6	A farmsteading.
Castleton (on site of Fort)	XXXVII.	14	A farmsteading.
Chapel	,,	15	Two cothouses.
Church	XLIIII.	2	The parish church.
Commerton Burn	,,	2	
Dean Water	XXXVII.	11, 14, 15	
Dunkenny	,,	15	A good house with offices.
Dunkenny Cottage	,,	16	A small slated cottage.
Dunkenny Cottages	,,	15	A row of cottages.
Drum of Eassie	,,	15	A small dwelling house.
Eassie Burn	,,	11	
Eassie Farm	,,	15	A large farmsteading
Eassie Station	,,	15	A small wooden house.
East Nevay	XLIII.	6	A plain house with extensive offices.
Ewnie Burn	,,	3, 4	
Gateside	,,	6	A farmsteading.
Hatton of Eassie	,,	3	A commodious farmsteading.
Ingliston	,,	3	A large farmsteading.
Kirkinch	,,	5, 6	A small village.
Kirkton of Nevay	,,	6	A farmsteading.
Maze of Castleton	XXXVII.	15	A small house uninhabited.
Millhall	XLIII.	2	A few dwelling houses.
Muir Cottages	XXXVII.	15	A range of cottages.
Murley Cottage	XLIII.	3	A small cottage.
Murleywell	,,	3	A farmsteading.
Myreside	,,	5, 6	A number of cottars' houses.
Newmill	,,	2	A dwelling house and offices.
North Nevay	,,	6	A house with farm offices.
Scottish North Eastern Railway	,,	3	
Sidlaw Hills	,,	7	
South Ingliston	XXXVII.	15	A farmsteading.
Swirl Wood	,,	16	
Templeton	XLIII.	10	A substantial farmsteading.
West Nevay	,,	6	A farmsteading.

ORDNANCE SURVEY OF SCOTLAND.

BOOK OF REFERENCE TO THE PLAN

OF THE

PARISH OF ECHT,

IN THE

COUNTY OF ABERDEEN,

CONTAINING 12003·665 ACRES.

COLONEL SIR HENRY JAMES, R.E., F.R.S., F.G.S., &c.,
SUPERINTENDENT OF THE ORDNANCE SURVEY.

PRINTED AT THE ORDNANCE SURVEY OFFICE, SOUTHAMPTON.

1866.

Price Two Shillings and Sixpence.

Published in 20 Sheets at 2/6 each, with 1 Book of Areas at 2/6.

und,
one

area

uded

k.

tains
rence
lans,

cales

W
T
. T

nt

went

C.F.
T.C.
C.W.
Def.
T.S.

v the

EXPLANATORY REMARKS.

The Scale of the Parish Plans is the 1-2500th of the actual length on the ground, and is equal to 25·344 inches to a mile, which is very approximately equal to one square inch to one acre, the square of 1·0018 inch being equal to one acre.

The length of each sheet is one and a-half miles, and the width one mile, the area of each sheet is therefore 960 acres.

Each enclosure has a reference number to the area which is given in this Book.

The Braces [ʃ] on the plans are to indicate that the spaces so braced are included under the same reference number.

The Altitudes in feet above the Mean Level of the Sea are written thus —31·4.

The Scale of the Plans of the County is 6 inches to a mile, and each sheet contains the same area as 16 sheets of the Parish Plans. There is, therefore, a double reference number to each sheet as VI. 9., the Roman Numerals referring to the County Plans, the Arabic Figures to the Parish Plans.

The following are the characters employed on the Ordnance Plans on the Scales of 1-2500 and 6 inches to a mile:—

County Names	C	Hundreds or Wards	W
Parishes	P	Townships	T
Extra Parochial	E	Division of Townships	T

Antiquities ..... ROMAN / Druidical or Saxon / Norman or Subsequent

The descriptions of the boundaries are shown by the following initials:—

Centre of Stream	*C.S.*	Centre of Fence	*C.F.*
Centre of Road	*C.R.*	Top of Cop	*T.C.*
Side of Stream or Drain	*S.S.* or *S.D.*	Centre of Wall	*C.W.*
Root of Hedge	*R.H.*	Defaced	*Def.*
Face of Wall	*F.W.*	Track of Stream	*T.S.*
Undefined	*Und.*		

Where a change occurs in the boundaries, the symbol [o—o] is used to show the part at which the change takes place.

TABLE

FOR CONVERTING DECIMAL PARTS OF AN ACRE INTO ROODS AND PERCHES.

Perches.	0 Rood.	1 Rood.	2 Roods.	3 Roods.	Perches.	0 Rood.	1 Rood.	2 Roods.	3 Roods
0	·000	·250	·500	·750	21	·131	·381	·631	·881
1	·006	·256	·506	·756	22	·137	·387	·637	·887
2	·012	·262	·512	·762	23	·144	·394	·644	·894
3	·019	·269	·519	·769	24	·150	·400	·650	·900
4	·025	·275	·525	·775	25	·156	·406	·656	·906
5	·031	·281	·531	·781	26	·162	·412	·662	·912
6	·037	·287	·537	·787	27	·169	·419	·669	·919
7	·044	·294	·544	·794	28	·175	·425	·675	·925
8	·050	·300	·550	·800	29	·181	·431	·681	·931
9	·056	·306	·556	·806	30	·187	·437	·687	·937
10	·062	·312	·562	·812	31	·194	·444	·694	·944
11	·069	·319	·569	·819	32	·200	·450	·700	·950
12	·075	·325	·575	·825	33	·206	·456	·706	·956
13	·081	·331	·581	·831	34	·212	·462	·712	·962
14	·087	·337	·587	·837	35	·219	·469	·719	·969
15	·094	·344	·594	·844	36	·225	·475	·725	·975
16	·100	·350	·600	·850	37	·231	·481	·731	·981
17	·106	·356	·606	·856	38	·237	·487	·737	·987
18	·112	·362	·612	·862	39	·244	·494	·744	·994
19	·119	·369	·619	·869	40	·250	·500	·750	1·000
20	·125	·375	·625	·875					

N.B.—To convert Decimal Fractions of an Acre into Roods and Perches, multiply the decimal first by 4 and then by 40, preserving the same number of decimals in the product.

Examples—

A.	R.	P.	Acres.
			633·357
			4
			1·428
			40
633	1	17	17·120

A.	R.	P.	Acres.
			527·013
			4
			·052
			40
527	0	2	2·080

PARISH OF ECHT,

IN THE

COUNTY OF ABERDEEN.

No. on Plan.	Area in Acres.	Description.	No. on Plan.	Area in Acres.	Description.
1	13·319	Arable, heathy pasture, &c.		145·416	*Brought forward.*
2	7·031	Arable.	34	8·483	Arable, &c.
3	11·058	Arable.	35	·969	Arable.
4	8·188	Arable.	36	17·055	Wood.
5	1·061	Rough pasture.	37	2·563	Accommodation road.
6	1·992	Wood.	38	56·234	Wood.
7	7·332	Arable, &c.	39	9·629	Arable.
8	·836	Mill dam.	40	6·377	Arable, &c.
9	·177	Houses, yard, &c.	41	9·850	Trust road.
10	·926	Wood & rough pasture.	42	·106	House, garden, &c. (Tillybrig).
11	·047	House & garden.	43	3·536	Arable.
12	·103	Pond.	44	4·459	Arable, &c.
13	9·145	Arable.	45	·312	Houses, garden, &c. (West Roadside).
14	2·769	Road.			
15	10·529	Arable.	46	15·056	Arable.
16	10·230	Arable, &c.	47	12·552	Arable.
17	1·040	Arable, house, &c.	48	12·806	Arable.
18	·175	Pond.	49	·221	Houses, garden, &c. (East Roadside).
19	·499	Arable.			
20	·368	Garden, &c.	50	21·950	Arable, &c.
21	·061	House and garden (Broomhill).	51	·650	House, garden, & yard (School).
22	4·523	Arable, &c.	52	7·216	Arable, &c.
23	·337	Wood.	53	·085	Houses and garden (Damhead).
24	10·872	Arable.			
25	1·191	Arable.	54	13·066	Arable, &c.
26	·094	Houses, garden, &c. (West Burnseat).	55	·340	House, garden, &c.
			56	6·955	Arable.
27	·191	House, garden, &c. (Kinnernie T. P.)	57	·307	Arable, &c.
			58	·702	Houses, yards, gardens, &c. (Waterton, part of)
28	10·423	Arable, &c.			
29	5·492	Arable, &c.			
30	20·615	Arable & heathy pasture.	58a	·138	Statute labor road.
			59	·514	Houses, garden, and arable (Waterton, part of)
31	·223	House, garden, &c. (Burnseat).			
32	3·466	Arable, house, heathy pasture, &c.	60	1·202	Arable, &c.
			61	·600	Houses, gardens, and yards (Bridge-end).
33	1·103	Arable.			
	145·416	*Carried forward.*		359·349	*Carried forward.*

No. on Plan.	Area in Acres.	Description.
	359·349	*Brought forward.*
62	·181	Garden, &c.
63	·347	Arable, &c.
64	12·907	Heathy pasture and stream.
65	11·489	Arable.
66	2·477	Heathy pasture, &c.
67	7·182	Arable.
68	6·962	Arable, &c.
69	·388	Houses, garden, and yard (Middle Broomhill).
70	3·336	Arable, &c.
71	4·628	Arable, &c.
72	4·069	Heathy pasture, &c.
73	11·158	Arable, road, &c.
74	·506	Houses, garden, and yard (Upper Broomhill).
74a	6·342	Arable, &c.
75	15·130	Arable & heathy pasture.
76	14·520	Arable, &c.
77	7·254	Heathy pasture.
78	5·105	Arable, &c.
79	2·931	Heathy pasture.
80	11·337	Arable.
81	13·591	Arable.
82	5·173	Arable.
83	4·508	Arable.
84	9·725	Heathy pasture.
85	10·485	Arable, &c.
86	9·666	Heathy pasture.
87	12·634	Heathy pasture and road.
88	18·396	Arable, &c.
89	306·155	Wood, quarry, & roads.
90	19·908	Arable.
91	1·229	Wood & quarry.
92	16·903	Arable, road, &c.
93	8·636	Arable.
94	9·550	Arable.
95	8·770	Arable.
96	7·861	Arable.
97	·609	Wood.
98	8·096	Arable.
99	19·961	Arable.
100	7·052	Arable.
101	14·516	Arable, &c.
102	1·194	Road.
	1002·216	*Carried forward.*

No. on Plan.	Area in Acres.	Description.
	1002·216	*Brought forward.*
103	·891	Houses, garden, and yard (Old Wester Echt).
104	19·609	Arable, &c.
105	·915	Wood.
106	11·410	Arable, &c.
107	11·592	Arable & road.
108	10·789	Arable & road.
109	9·911	Arable.
110	1·651	Arable, &c.
111	25·246	Wood & sand pit.
112	2·778	Wood.
113	9·054	Arable, &c.
114	3·740	Wood.
115	·581	Houses, garden, and yard (Tillyfoddie).
116	12·833	Arable & road.
117	8·588	Arable.
118	8·352	Arable.
119	8·298	Arable.
120	9·755	Arable, road, &c.
121	·783	Houses, garden, and yard (New Wester Echt).
122	9·130	Arable & road.
123	9·865	Arable & road.
124	6·757	Arable.
125	·181	Road.
126	3·137	Wood, &c.
127	9·863	Arable.
128	10·181	Arable.
129	12·738	Arable.
130	9·348	Arable & road.
131	·297	House & garden.
132	9·153	Statute labor road.
133	·457	Wood.
134	·607	Wood.
135	70·225	Arable & rough pasture.
136	·394	Wood.
137	13·862	Arable, wood, & road.
138	·918	Houses, garden, and yard (Dumbraik).
139	13·398	Arable, roads, &c.
140	6·120	Wood.
141	1·429	Wood.
142	1·003	Nursery.
143	3·222	Wood & road.
144	1·526	Arable & road.
145	21·014	Arable.
146	29·950	Arable.
	1403·767	*Carried forward.*

No. on Plan.	Area in Acres.	Description.	No. on Plan.	Area in Acres.	Description.
	1403·767	*Brought forward.*		1925·815	*Brought forward.*
147	·486	House, garden, &c. (Damseat).	190	1·226	Houses, yard, & road (Home Farm).
148	4·432	Wood.	191	4·655	Houses & garden (Housedale).
149	·550	Road.			
150	·440	Houses, garden, and yard (Springfield).	192	·634	Ornamental ground.
			193	6·114	Arable.
151	46·914	Arable.	194	·076	Garden.
152	1·750	Wood.	195	·263	Wood.
153	12·706	Arable & road.	196	·355	Pond.
154	·331	Wood.	197	·160	Road.
155	5·896	Arable.	198	16·801	Arable, &c.
156	4·535	Arable.	199	1·745	Public road.
157	18·143	Arable, &c.	200	·523	Arable & gardens.
158	5·469	Arable.	201	3·443	Wood.
159	1·269	Arable, &c.	202	1·188	Arable.
160	·201	Pond (part of).	203	·256	Houses, garden, yard, & road (Wakendale).
161	1·458	Wood, &c.			
162	11·858	Arable.	204	12·489	Arable.
163	17·714	Arable, wood, & road.	205	·414	Sheds & yard (saw mill).
164	·204	Pond.	206	2·659	Wood, &c.
165	2·073	Arable & road.	207	166·804	Wood, roads, &c.
166	9·000	Arable.	208	22·500	Arable.
167	10·415	Arable.	209	·545	Houses, garden, and yard.
168	237·097	Wood, houses, roads. &c.	210	7·502	Arable.
169	9·431	Wood & roads.	211	1·337	Arable.
170	4·342	Houses & ornamental ground (Dunecht House).	212	22·031	Arable.
			213	2·275	Houses, garden, yard, and road (Knockquharn).
171	28·138	Arable, roads, & trees.			
172	44·976	Arable & wood.	214	·570	Public road.
173	·728	Wood.	215	23·479	Arable.
174	·521	Wood.	216	22·248	Arable.
175	·556	Wood.	217	22·554	Arable.
176	·404	Wood.	218	6·202	Arable, rough pasture, &c.
177	3·922	Pond.			
178	·067	Wood (island).	219	·502	Road.
179	·168	Wood.	220	11·757	Arable & stream.
180	2·582	Arable.	221	2·123	Wood.
181	8·945	Statute labor road.	222	4·864	Rough pasture and stream.
182	·406	House, garden, &c. (Denwell).	223	20·101	Wood.
183	3·517	Arable & roads.	224	7·385	Wood & road.
184	·147	House, garden, & yard.	225	3·400	Arable, stream, &c.
185	·962	House & arable.	226	2·335	Rough pasture and stream.
186	10·165	Arable.			
187	8·078	Arable.	227	4·166	Arable, rough pasture, & stream.
188	·846	Houses, yard, & wood.			
189	·206	House & garden.	228	·604	House, gardens, & yard (Lochend).
	1925·815	*Carried forward.*		2334·100	*Carried forward.*

No. on Plan.	Area in Acres.	Description.
	2334·100	*Brought forward.*
229	13·010	Wood.
230	11·013	Wood & road.
231	·255	House, garden, &c.
232	21·747	Arable, heathy pasture, & road.
233	6·776	Arable.
234	4·653	Statute labor road.
235	·208	House, garden, & yard.
236	1·482	Arable.
237	96·766	Moss, rough & heathy pasture, stream, house, & road.
238	42·694	Loch of Skene (part of).
239	6·086	Arable.
240	5·774	Heathy pasture.
241	4·138	Arable.
242	·186	House & garden (Westseatcroft).
243	4·340	Arable.
244	11·200	Arable, road, &c.
245	·550	Houses, garden, and yard (Westseat).
246	3·969	Arable & road.
247	·261	House & garden (Spitalhillock).
248	8·797	Arable.
249	1·006	Houses, garden, & yard (Whitehills).
250	17·846	Arable & roads.
251	4·205	Arable & roads.
252	·502	House, garden, & yard (Wester Tilliboy).
253	22·326	Arable & road.
254	3·727	Arable.
255	7·949	Heathy pasture.
256	1·769	Rough pasture & road.
257	·270	Houses, garden, & yard (Sauchenbush).
258	20·915	Arable & road.
259	7·156	Arable.
260	8·074	Arable.
261	7·964	Arable.
262	8·342	Arable.
263	3·615	Arable.
264	8·913	Arable.
265	·602	Houses, garden, yard, & road (Tilliboy).
266	·167	Pond.
267	4·916	Arable & road.
268	8·400	Arable.
	2716·669	*Carried forward.*

No. on Plan.	Area in Acres.	Description.
	2716·669	*Brought forward.*
269	7·173	Arable, road, &c.
270	3·745	Arable.
271	2·925	Arable.
272	3·234	Arable.
273	3·102	Arable.
274	3·071	Arable.
275	11·400	Arable.
276	8·621	Arable.
277	4·086	Arable.
278	10·496	Arable.
279	·850	Road.
280	1·106	Houses, garden, & yard (Hillside).
281	·211	Road.
282	5·273	Arable.
283	7·405	Arable.
284	302·709	Wood, roads, &c.
285	17·564	Arable, &c.
286	·153	Road.
287	4·840	Wood.
288	18·668	Arable, &c.
289	2·493	Arable.
290	·085	House, garden, &c.
291	3·332	Arable & road.
292	·317	Houses, garden, & yard (Newseat).
293	4·156	Arable & road.
294	2·644	Arable.
295	4·185	Arable & pond.
296	·100	Garden.
297	6·366	Arable.
298	6·745	Arable, &c.
299	6·773	Arable, &c.
300	5·499	Arable.
301	1·547	Road.
302	49·603	Wood.
303	4·809	Arable, &c.
304	8·799	Arable.
305	·571	Arable.
306	1·882	Arable.
307	20·075	Arable.
308	27·215	Arable.
309	1·100	Arable.
310	·156	Pond.
311	·749	Arable.
312	2·819	Rough pasture.
313	2·691	Road.
314	3·714	Wood.
315	13·138	Arable.
316	13·789	Arable, &c.
	3328·653	*Carried forward.*

No. on Plan.	Area in Acres.	Description.	No. on Plan.	Area in Acres.	Description.
	3328·653	*Brought forward.*		3712·465	*Brought forward.*
317	15·675	Arable.	363	19·790	Arable.
318	13·396	Arable.	364	2·971	Arable, &c.
319	·101	Pond.	365	·314	Road.
320	2·538	Rough pasture.	366	15·975	Arable.
321	·117	Pond	367	13·370	Arable.
322	1·068	Houses, garden, & yard (Culfossie).	368	1·544	Houses, garden, yard, road, &c. (Easter Culfossie).
323	8·733	Arable & house.			
324	1·020	Arable.	369	·125	Pond.
325	12·221	Arable.	370	·187	Pond.
326	1·296	Rough pasture.	371	1·105	Wood.
327	15·151	Arable	372	10·489	Arable, &c.
328	16·449	Arable & quarry.	373	1·091	Wood.
329	10·337	Arable.	374	1·124	Wood.
330	·931	Houses, garden, & yard (Upper Mains).	375	1·315	Wood.
			376	1·542	Wood.
331	20·226	Arable.	377	·546	Wood.
332	6·251	Arable.	378	6·992	Arable & road.
333	4·042	Arable.	379	20·898	Arable & road.
334	·149	House, garden, &c.	380	6·057	Statute labor road.
335	3·090	Arable.	381	6·434	Arable.
336	·752	Arable.	382	16·552	Arable.
337	4·586	Arable.	383	·901	Furze.
338	5·278	Arable.	384	20·425	Arable.
339	14·926	Arable.	385	2·743	Houses, garden, yard, rough pasture, &c. (North Meanecht).
340	17·242	Arable.			
341	·317	Wood.			
342	15·626	Arable.	386	3·337	Arable.
343	13·118	Arable.	387	15·522	Arable.
344	1·592	Private road.	388	5·239	Arable.
345	10·400	Arable.	389	12·768	Arable.
346	1·871	Wood.	390	1·417	Wood.
347	9·810	Arable.	391	·303	Furze.
348	1·163	Arable, &c.	392	·135	Wood.
349	30·916	Arable & road.	393	11·595	Arable.
350	8·880	Arable.	394	10·105	Arable.
351	8·430	Arable.	395	1·573	Public road.
352	8·848	Arable.	396	·499	Houses, garden, & yard (Myriewells).
353	13·154	Arable.			
354	25·668	Arable.	397	9·080	Arable.
355	·342	Houses, garden, yard, & stream.	398	5·531	Arable, stream, &c.
			399	3·610	Arable.
356	11·071	Arable.	400	1·799	Arable.
357	5·498	Arable & stream.	401	8·293	Arable.
358	·383	Houses, garden, & yard (North Mains).	402	5·819	Arable.
			403	2·897	Wood, &c.
359	19·689	Arable & stream.	404	8·531	Arable.
360	9·036	Arable.	405	4·736	Arable.
361	11·775	Arable.	406	9·872	Arable.
362	·650	Arable.	407	4·504	Arable.
	3712·465	*Carried forward.*		3992·120	*Carried forward.*

No. on Plan.	Area in Acres.	Description.
	3992·120	*Brought forward.*
408	10·130	Arable.
409	1·545	Private road.
410	13·200	Arable & road.
411	12·720	Arable.
412	1·975	Houses, garden, & yard (Meanecht).
413	13·487	Arable.
414	13·374	Arable.
415	13·353	Arable.
416	13·000	Arable.
417	10·172	Arable.
418	10·651	Arable.
419	12·197	Arable.
420	·223	House, garden, &c.
421	·419	Wood.
422	·563	Pond.
423	·139	Brushwood.
424	·089	Brushwood (island).
425	11·426	Arable & road.
426	·513	House, garden, & yard.
427	10·492	Arable.
428	11·029	Arable.
429	11·088	Arable & road.
430	12·487	Arable & road.
431	·132	Road.
432	9·658	Arable, road, &c.
433	8·283	Arable & furze.
434	6·082	Arable.
435	6·373	Arable.
436	·722	House, garden, & yard (Nashick).
437	6·074	Arable.
438	5·313	Arable.
439	3·741	Arable.
440	5·170	Arable.
441	4·142	Arable, &c.
442	·329	House & garden.
443	8·224	Heathy pasture.
444	13·156	Wood.
445	12·302	Arable.
446	9·499	Arable.
447	6·952	Arable.
448	11·312	Arable.
449	8·131	Arable.
450	8·745	Arable.
451	·284	House, garden, &c. (Tillymanock).
452	8·858	Arable.
453	2·886	Wood.
454	15·609	Arable, &c.
	4338·369	*Carried forward.*

No. on Plan.	Area in Acres.	Description.
	4338·369	*Brought forward.*
455	1·203	Public road.
456	18·809	Arable.
457	25·814	Wood.
458	5·270	Arable.
459	10·943	Arable.
460	9·180	Arable.
461	8·812	Arable.
462	9·619	Arable & furze.
463	·299	Houses & yard.
464	6·245	Arable.
465	1·661	Wood.
466	5·456	Arable.
467	10·343	Wood.
468	1·159	Rough pasture & road.
469	·388	Pond.
470	·933	Arable & road.
471	·609	Houses, garden, & yard (Easter Echt).
472	1·857	Rough pasture, road, & pond.
473	4·324	Arable.
474	·206	Pond.
475	11·871	Arable.
476	·408	House, garden, yard, & road (Burnside).
477	12·650	Arable.
478	·128	House & garden.
479	8·419	Arable & house.
480	·394	Road.
481	3·910	Arable & road.
482	2·930	Arable.
483	·273	Houses, garden, & yard (Little Easter Echt).
484	11·840	Arable & road.
485	7·639	Arable.
486	20·461	Arable.
487	24·768	Arable & stream.
488	4·792	Arable, moss, & stream.
489	2·078	Arable.
490	2·574	Arable.
491	1·860	Arable & stream.
492	2·540	Arable, rough pasture, & stream.
493	·717	Public road.
494	10·839	Arable & rough pasture.
495	8·873	Moss & furze.
496	3·531	Arable.
497	·473	House, garden, yard, & road.
	4605·467	*Carried forward.*

No. on Plan.	Area in Acres.	Description.	No. on Plan.	Area in Acres.	Description.
	4605·467	*Brought forward.*		4910·251	*Brought forward.*
498	4·059	Arable & road.	539	·080	House, garden, &c. (Mill of Air, part of).
499	54·321	Wood & road.			
500	13·862	Arable.	540	1·424	Public road.
501	1·126	Houses, garden, yard, & road (Scotstown).	541	1·987	Arable.
			542	104·163	Moss, road, rough pasture, & stream.
502	22·284	Arable.			
503	13·849	Arable.	543	1·457	Arable.
504	·071	House & garden.	544	·404	Wood.
505	10·034	Arable.	545	17·100	Wood.
505a	2·744	Arable.	546	16·520	Arable & stream.
506	23·375	Arable.	547	·291	Houses, garden, yard, road, &c.
507	10·639	Arable.			
508	·557	Houses, garden, & yard (Lochside).	548	·079	House & garden.
			549	1·129	Arable.
509	8·650	Arable, road, &c.	550	·369	House, garden, and arable.
510	22·006	Arable, house, & road.			
511	25·178	Arable.	551	5·027	Arable, &c.
512	4·269	Statute labor road.	552	·140	House, garden, &c.
513	·330	Houses, garden, & yard.	553	15·188	Arable, &c.
514	·575	Road.	554	10·502	Arable.
515	3·483	Arable.	555	1·897	Wood.
516	5·752	Arable.	556	23·544	Arable & rough pasture.
517	7·496	Arable.	557	·195	Rough pasture.
518	·194	Road.	558	2·117	Private road.
519	5·100	Arable.	559	35·154	Arable.
520	2·507	Arable.	560	12·365	Arable.
521	3·258	Arable.	561	5·432	Arable & road.
522	2·532	Arable.	562	·462	Houses, garden, & yard (West Mains).
523	1·634	Arable & road.			
524	·637	House, garden, yard, & arable.	563	22·760	Arable.
			564	8·717	Arable.
525	·454	House & arable.	565	4·923	Arable.
526	30·757	Wood & road.	566	·250	House, garden, &c. (Carrierscroft).
527	·626	House, garden, and arable.			
			567	1·933	Arable.
528	3·955	Wood & road.	568	2·386	Arable.
529	·316	House, yard, & road (Mill of Air, part of).	569	4·068	Arable, house, & stream.
			570	6·841	Arable & stream.
530	4·308	Arable.	571	10·440	Arable.
531	6·040	Arable.	572	5·044	Arable & road.
532	·182	House, garden, & yard (Mill of Air, part of).	573	12·385	Arable & road.
			574	·381	Houses, garden, &c. (Little Woodside).
533	3·010	Arable.			
534	·559	Arable.	575	8·538	Arable & road.
535	·732	Public road.	576	8·283	Arable & road.
536	·162	Houses, garden, &c. (Mill of Air, part of).	577	8·364	Arable & road.
			578	8·354	Arable & road.
537	·527	Arable.	579	8·452	Arable & house.
538	2·634	Arable.	580	8·235	Arable & house.
			581	3·326	Arable & stream.
	4910·251	*Carried forward.*		5300·957	*Carried forward.*

No. on Plan.	Area in Acres.	Description.
	5300·957	*Brought forward.*
582	2·482	Arable & stream.
583	8·101	Arable & house.
584	7·356	Arable.
585	1·797	Arable & stream.
586	13·472	Arable.
587	10·161	Arable.
588	1·744	Arable, house, & road.
589	·214	House, &c. (Greentree Lodge).
590	6·010	Arable.
591	7·841	Arable.
592	7·942	Arable.
593	·313	House & garden (Echt T. P.)
594	8·007	Arable.
595	1·218	Houses, gardens, yard, & road (Old Echt).
596	3·696	Arable.
597	·698	Arable.
598	·818	Houses, garden, yard, & road (Barnyards).
599	7·206	Arable.
600	5·557	Arable.
601	6·592	Arable.
602	12·922	Arable & stream.
603	8·400	Arable.
604	8·560	Arable.
605	1·257	Houses, garden, & yard (Tilliock).
606	13·605	Arable & road.
607	12·946	Arable.
608	3·917	Arable.
609	7·191	Arable, &c.
610	11·599	Arable.
611	1·362	Furze.
612	·507	Houses, garden, & yard (Tillibrother).
613	13·564	Arable & road.
614	15·143	Arable, &c.
615	·604	Houses, garden, & yard (Hillbrae).
616	25·710	Arable & road.
617	22·496	Arable.
618	1·583	Rifle range.
619	7·760	Arable.
620	·759	Houses, garden, yard, pond, &c. (Sandy-hillock).
621	3·763	Arable & road.
622	5·614	Arable & road.
	5581·444	*Carried forward.*

No. on Plan.	Area in Acres.	Description.
	5581·444	*Brought forward.*
623	12·437	Arable & house.
624	·291	Houses and garden (Myreside).
625	14·635	Arable & road.
626	22·839	Arable.
627	1·447	Arable & stream.
628	2·287	Arable & stream.
629	·062	House & garden.
630	·499	Houses, garden, & yard (Mill of Echt).
631	1·389	Accommodation road.
632	6·393	Arable.
633	·181	Arable.
634	1·437	Mill dam.
635	3·396	Arable, stream, &c.
636	3·983	Arable.
637	3·496	Arable.
638	3·800	Arable.
639	·303	Houses, garden, & yard (South Kirkton, part of).
640	·244	Arable.
641	·274	Garden, &c.
642	1·342	Arable.
643	5·212	Arable.
644	1·160	Arable.
645	1·209	Arable.
646	1·084	Arable.
647	1·427	Houses, gardens, and yards (Echt, part of).
648	1·100	Arable.
649	2·421	Arable.
650	10·805	Arable.
651	13·216	Arable.
652	2·899	Arable.
653	7·785	Arable.
654	10·441	Arable & house.
655	·243	House & garden (Echt, part of).
656	·663	Arable & house.
657	·218	House & garden (Echt, part of).
658	2·115	Houses, gardens, and yards (Echt, part of).
659	·171	Pond.
660	12·449	Arable.
661	4·297	Arable.
662	·279	Houses, garden, & yard.
663	4·599	Arable,
664	4·606	Arable.
	5750·578	*Carried forward.*

No. on Plan.	Area in Acres.	Description.
	5750·578	*Brought forward.*
665	·126	House & garden (Echt, part of).
666	·141	Wood.
667	·313	House, garden, & yard (Echt, part of).
668	·497	Arable.
669	·532	Church, &c. (Echt, part of).
670	·106	Houses, &c. (Echt, part of).
671	1·018	Arable.
672	1·101	Arable.
673	1·157	Arable.
674	·517	Arable.
675	1·822	Arable.
676	2·112	Arable.
677	1·918	Arable.
678	5·185	Arable.
679	1·538	Public road & house.
680	11·502	Arable.
681	2·096	Arable.
682	·876	Houses, garden, yard, &c. (South Kirktown, part of).
683	·512	Graveyard.
684	·504	Houses, gardens, yards, &c. (South Kirktown, part of).
685	·308	Houses, gardens, yard, &c. (South Kirktown, part of).
686	34·110	Arable.
687	·414	House, garden, &c. (South Kirktown, part of).
688	·965	Houses, yard, & stream (South Kirktown, part of).
689	14·708	Arable & stream.
690	6·812	Heathy pasture and sheds.
691	·465	Houses, garden, & yard (Landerberry, part of).
692	4·506	Arable & rough pasture.
693	6·239	Arable.
694	3·445	Arable.
695	·120	House, garden, &c. (Landerberry, part of).
	5856·243	*Carried forward.*

No. on Plan.	Area in Acres.	Description.
	5856·243	*Brought forward.*
696	·057	House, garden, &c. (Landerberry, part of).
697	2·474	Arable.
698	·667	Wood.
699	·241	House, garden, &c. (Landerberry, part of).
700	4·613	Arable, heathy pasture, &c.
701	4·160	Heathy pasture and arable.
702	1·574	Arable.
703	·344	House, garden, &c. (Landerberry, part of).
704	2·848	Arable & heathy pasture.
705	2·176	Arable.
706	·562	Pond.
707	7·638	Heathy pasture and road.
708	2·186	Rough pasture and stream.
709	1·285	Houses, garden, and yard (Cowichillock).
710	·783	Arable.
711	16·479	Arable.
712	5·199	Rough pasture and stream.
713	3·043	Arable.
714	4·280	Arable.
715	11·889	Arable & rough pasture.
716	55·720	Wood & stream.
717	17·070	Arable, &c.
718	31·072	Arable.
719	12·636	Arable.
720	36·356	Wood.
721	7·657	Arable.
722	8·111	Arable.
723	10·541	Arable.
724	8·748	Arable.
725	15·917	Arable.
726	5·753	Arable.
727	1·100	Houses, gardens, &c.
728	15·494	Wood & stream.
729	1·734	Arable.
	6156·650	*Carried forward.*

No. on Plan.	Area in Acres.	Description.
	6156·650	*Brought forward.*
730	·839	Houses, garden, yard, &c. (South Meanecht).
731	5·673	Arable.
732	·128	Road.
733	18·321	Trust road.
734	18·870	Arable.
735	7·726	Arable.
736	7·499	Arable.
737	18·539	Arable, &c.
738	3·660	Arable.
739	4·037	Arable.
740	3·581	Arable.
741	1·709	Arable.
742	5·542	Arable.
743	5·144	Rough pasture.
744	7·369	Arable.
745	4·480	Rough pasture.
746	3·199	Arable.
747	4·419	Arable.
748	9·558	Arable.
749	8·510	Arable.
750	5·331	Arable.
751	5·323	Arable.
752	5·328	Arable.
753	5·456	Arable.
754	8·468	Arable.
755	6·220	Arable.
756	3·331	Public road.
757	11·901	Wood, &c.
758	8·321	Arable, &c.
759	1·847	Arable.
760	2·935	Arable.
761	24·278	Moss & heathy pasture.
762	10·772	Moss.
763	4·274	Moss, furze, & road.
764	1·065	Heathy pasture.
765	3·091	Arable.
766	·249	House, garden, &c. (Moss-side).
767	9·577	Arable.
768	2·647	Public road.
769	8·697	Arable.
770	·260	Houses, garden, yard, &c. (Hill of Braigie).
771	3·734	Wood.
772	6·749	Arable.
773	6·087	Arable.
774	3·246	Moss & wood.
775	3·879	Heathy pasture.
	6448·519	*Carried forward.*

No. on Plan.	Area in Acres.	Description.
	6448·519	*Brought forward.*
776	1·464	Arable.
777	6·399	Heathy pasture.
778	7·377	Arable & house.
779	9·473	Arable.
780	7·225	Arable.
781	4·387	Arable.
782	3·745	Wood.
783	6·923	Arable.
784	1·608	Wood.
785	1·491	Arable.
786	66·131	Wood.
787	4·327	Wood.
788	18·224	Arable & moss.
789	17·986	Arable.
790	10·941	Arable.
791	·110	House, garden, &c.
792	12·605	Arable & road.
793	5·963	Arable.
794	12·672	Arable & road.
795	8·397	Arable.
796	6·750	Arable, &c.
797	9·152	Arable.
798	10·158	Arable.
799	·644	Houses, garden, yard, & road (Braigiewell).
800	4·174	Arable.
801	·211	Houses, garden, &c.
802	5·858	Arable.
803	5·287	Arable.
804	2·344	Arable.
805	8·683	Arable.
806	·363	Road.
807	·538	Houses & yard (East Finarcy, part of).
808	8·725	Arable.
809	8·066	Arable.
810	4·468	Arable.
811	3·841	Arable.
812	10·241	Arable, &c.
813	4·951	Arable.
814	4·681	Arable.
815	9·234	Arable.
816	5·234	Statute labor road.
817	9·580	Arable.
818	9·054	Arable.
819	·329	Road.
820	5·572	Arable.
821	6·067	Arable, &c.
822	6·737	Arable & road.
	6806·909	*Carried forward.*

No. on Plan.	Area in Acres.	Description.
	6806·909	*Brought forward.*
823	·318	Houses, garden, & yard (North Finarey).
824	5·332	Arable & road.
825	15·290	Arable, &c.
826	8·914	Arable.
827	11·103	Arable.
828	2·812	Wood.
829	·069	Road.
830	1·109	Public road.
831	43·947	Wood.
832	·101	Road.
833	4·727	Wood.
834	4·663	Arable.
835	·500	House, garden, and arable (Garrack Cottage).
836	·199	Houses, garden, &c. (Newton of Garraek).
837	8·203	Moss.
838	4·913	Arable & moss.
839	6·866	Arable & stream.
840	4·291	Arable & stream.
841	·247	Houses, garden, yard, &c. (Garraek, part of).
842	3·913	Arable & stream.
843	6·990	Arable, stream, & moss.
844	1·346	Moss, arable, & stream.
845	6·129	Arable.
846	2·927	Arable.
847	3·306	Arable.
848	·280	Houses, garden, yard, &c. (Garraek, part of).
849	6·494	Arable.
850	124·401	Wood, &c.
851	6·420	Arable.
852	6·803	Arable, &c.
853	60·792	Heathy pasture.
854	18·415	Arable, furze, &c.
855	2·753	Arable.
856	9·181	Arable.
857	·349	Houses, garden, yard, &c.
858	·334	Houses, garden, yard, &c.
859	7·930	Arable, &c.
860	5·092	Arable.
861	·329	Houses, garden, and road.
	7204·697	*Carried forward.*

No. on Plan.	Area in Acres.	Description.
	7204·697	*Brought forward.*
862	1·277	Pond.
863	7·672	Arable.
864	8·530	Arable.
865	·181	Houses, garden, and road.
866	20·926	Arable.
867	5·617	Arable, &c.
868	·060	Houses, garden, &c.
869	·924	Wood & house.
870	3·006	Arable.
871	·389	Houses, garden, and arable (Woodside Cottage).
872	5·788	Arable & heathy pasture.
873	·129	Pond.
874	·106	Garden.
875	·129	House & garden.
876	·120	Arable.
877	11·072	Arable & road.
878	·199	Houses, garden, & yard (Swaillend).
879	15·332	Arable, moss, & stream.
880	23·942	Arable, stream, &c.
881	11·612	Arable, stream, &c.
882	11·404	Arable & stream.
883	·380	Houses & yard (Brewthin).
884	4·806	Arable.
885	6·506	Arable & stream.
886	4·028	Arable & stream.
887	67·568	Heathy pasture, moss, & marsh.
888	·231	Houses, garden, &c.
889	·190	Houses, garden, &c.
890	6·365	Arable, &c.
891	1·996	Heathy pasture, &c.
892	·293	Houses, garden, & yard (Standingstones).
893	23·807	Arable, road, &c.
894	1025·616	Heathy pasture, &c.
895	450·026	Wood, &c.
896	·810	Rough pasture, road, &c.
897	·345	House, garden, &c.
898	·368	Houses, gardens, and yard.
899	·218	Arable & garden.
900	8·776	Heathy pasture, furze, & road.
	8935·441	*Carried forward.*

No. on Plan.	Area in Acres.	Description.
	8935·441	*Brought forward.*
901	·172	Pond.
902	21·637	Arable & road.
903	·175	Houses, garden, &c. (Wellwood Cottage).
904	4·795	Arable, &c.
905	1·369	Wood.
906	8·421	Statute labor road.
907	110·447	Wood.
908	2·906	Heathy pasture and road.
909	·382	House, garden, yard, & road (South Hillbrae).
910	2·361	Arable.
911	8·057	Arable.
912	11·127	Heathy pasture, road, &c.
913	17·273	Arable, &c.
914	4·012	Arable.
915	·862	Road.
916	2·417	Arable.
917	·715	Arable.
918	1·126	Heathy pasture.
919	·616	Houses, garden, yard, & road (East Woodside).
920	3·766	Arable.
921	17·681	Heathy pasture and roads.
922	15·341	Heathy pasture and road.
923	14·233	Arable.
924	5·159	Arable, &c.
925	4·823	Arable & heathy pasture.
926	5·430	Arable.
927	6·599	Arable.
928	6·406	Arable & road.
929	5·750	Heathy pasture and road.
930	6·140	Arable.
931	2·671	Arable.
932	7·451	Arable.
933	8·082	Heathy pasture and road.
934	1·602	Arable.
935	3·628	Heathy pasture.
936	2·560	Arable.
937	1·885	Arable.
938	3·848	Arable.
	9257·366	*Carried forward.*

No. on Plan.	Area in Acres.	Description.
	9257·366	*Brought forward.*
939	1·745	Arable.
940	1·475	Arable.
941	3·230	Heathy pasture, arable, & road.
942	3·101	Arable.
943	2·259	Arable.
944	2·629	Arable.
945	2·637	Arable.
946	2·862	Arable.
947	3·090	Arable.
948	·850	Houses, garden, yard, & pond (Newfield).
949	7·254	Arable.
950	3·240	Arable.
951	2·239	Arable.
952	1·704	Road.
953	6·140	Arable.
954	·828	Rough pasture.
955	1·650	Arable, &c.
956	3·536	Arable.
957	8·108	Wood.
958	2·854	Arable.
959	2·659	Arable.
960	1·162	Houses, garden, & yard (Wester Tillishogle).
961	5·231	Arable.
962	6·034	Arable.
963	4·077	Arable.
964	7·657	Arable.
965	1·507	Arable.
966	5·279	Arable.
967	5·050	Arable.
968	13·520	Arable, &c.
969	8·729	Arable.
970	9·251	Heathy pasture,
971	1·800	Houses, garden, yard, &c. (Nether Woodside).
972	1·984	Arable.
973	8·399	Arable.
974	10·110	Arable, road, &c.
975	143·390	Heathy pasture, moss, & road.
976	6·635	Arable.
977	1·414	Arable.
978	·147	House, garden, &c. (Damscroft).
979	·529	Arable.
980	·325	Arable.
981	1·475	Arable, stream, &c.
	9565·161	*Carried forward.*

No. on Plan.	Area in Acres.	Description.
	9565·161	*Brought forward.*
982	12·445	Arable, stream, &c.
983	9·416	Moss, heathy & rough pasture, & arable.
984	3·599	Arable & rough pasture.
985	13·824	Moss & arable.
986	5·590	Arable.
987	3·986	Arable.
988	2·713	Arable.
989	·903	Houses, garden, & yard (Bank of Finarcy).
990	4·249	Arable.
991	4·694	Arable.
992	5·649	Arable.
993	6·327	Arable.
994	·819	Road.
995	27·664	Arable, stream, &c.
996	1·350	Arable.
997	·864	House, pond, road, stream, &c.
998	·302	Arable.
999	·830	Houses, garden, & yard (Tillishogle).
1000	7·619	Arable.
1001	5·492	Arable.
1002	4·774	Arable.
1003	1·215	Road.
1004	3·919	Arable.
1005	3·229	Arable.
1006	9·217	Arable.
1007	1·415	Wood.
1008	7·474	Arable.
1009	1·333	Arable, &c.
1010	·144	Houses, garden, &c. } Millcroft.
1011	·329	House, garden, &c. } Millcroft.
1012	1·077	Arable & stream.
1013	·786	Arable.
1014	·121	Garden.
1015	·763	Arable.
1016	·535	Houses, garden, &c. (Milltown of Finarcy).
1017	·972	Arable.
1018	·808	Houses, garden, arable, &c. (Milltown of Finarcy).
1019	·361	Arable.
1020	5·847	Wood & stream.
1021	5·189	Arable.
	9733·004	*Carried forward.*

No. on Plan.	Area in Acres.	Description.
	9733·004	*Brought forward.*
1022	5·355	Arable.
1023	7·425	Arable.
1024	11·312	Arable.
1025	·194	Pond.
1026	5·885	Statute labor road.
1027	2·199	Houses, yard, arable, & road.
1028	·238	House, garden, &c.
1029	1·217	Arable.
1030	11·094	Arable & road.
1031	21·962	Arable, &c.
1032	20·057	Arable, &c.
1033	·284	Road.
1034	6·272	Arable.
1035	4·508	Arable.
1036	5·346	Arable.
1037	1·387	Rough pasture, &c.
1038	3·539	Arable.
1039	3·914	Rough pasture.
1040	11·380	Arable.
1041	6·148	Arable.
1042	4·393	Arable & road.
1043	5·997	Arable.
1044	4·488	Arable.
1045	12·642	Arable.
1046	6·094	Arable.
1047	1·899	Arable.
1048	2·796	Arable.
1049	6·286	Arable, &c.
1050	4·088	Arable.
1051	7·343	Arable & rough pasture.
1052	2·759	Arable & road.
1053	·253	Houses, garden, and yard.
1054	6·465	Arable.
1055	9·560	Arable & road.
1056	·215	Road.
1057	12·409	Arable.
1058	12·715	Arable, rough pasture, & road.
1059	8·547	Arable.
1060	15·697	Arable, &c.
1061	16·963	Arable & rough pasture.
1062	9·975	Arable.
1063	8·794	Arable.
1064	7·777	Arable.
1065	5·436	Arable.
1066	·461	Houses, garden, &c. (Westerton, part of).
	10036·772	*Carried forward.*

No. on Plan.	Area in Acres.	Description.
	10036·772	*Brought forward.*
1067	·454	House, garden, &c. (Westerton, part of).
1068	10·796	Arable & house.
1069	12·231	Arable.
1070	16·071	Trust road.
1071	·809	Arable.
1072	7·714	Arable.
1073	·444	Arable.
1074	·299	Houses, garden, & yard.
1075	·398	Rough pasture.
1076	·664	Houses, garden, & yard (Schoolhill, part of).
1077	·399	House, garden, road, &c. (Schoolhill, part of).
1078	4·032	Arable.
1079	1·565	Arable.
1080	2·017	Heathy pasture, road, &c.
1081	·352	Houses, garden, &c. (Schoolhill, part of).
1082	2·535	Arable.
1083	2·833	Arable.
1084	·227	House, garden, &c. (Schoolhill, part of).
1085	12·186	Arable.
1086	·110	House & garden.
1087	13·213	Arable & rough pasture.
1088	8·672	Arable & house.
1089	1·493	Houses, garden, yard, &c. (Cullerlie).
1090	8·627	Arable.
1091	5·514	Arable.
1092	5·933	Arable.
1093	17·290	Arable.
1094	18·387	Heathy pasture.
1095	7·240	Heathy pasture.
1096	10·700	Arable, rough pasture, & roads.
1097	11·459	Arable & roads.
1098	8·304	Arable & road.
1099	1·269	Houses, garden, yard, pond, &c. (Little Finarcy).
1100	·144	House & garden (East Finarcy, part of).
1101	7·193	Arable, house, & pond.
1102	2·480	Arable.
1103	2·310	Arable.
1104	5·371	Arable.
	10248·507	*Carried forward.*

No. on Plan.	Area in Acres.	Description.
	10248·507	*Brought forward.*
1105	6·890	Arable.
1106	6·038	Arable.
1107	·751	Houses, garden, yard, &c. (Northton).
1108	6·316	Arable.
1109	·358	Arable.
1110	1·537	Arable.
1111	9·998	Heathy pasture
1112	·711	Road.
1113	6·438	Arable.
1114	2·116	Arable.
1115	2·872	Arable.
1116	3·377	Arable.
1117	6·406	Arable.
1118	5·981	Arable.
1119	6·286	Arable.
1120	·212	Private road.
1121	8·751	Arable.
1122	6·248	Arable.
1123	9·453	Arable, &c.
1124	6·397	Arable.
1125	6·320	Arable.
1126	·644	Road.
1127	13·013	Arable, &c.
1128	22·073	Rough pasture, &c.
1129	5·842	Statute labor road.
1130	13·293	Arable.
1131	·485	Road.
1132	13·804	Arable.
1133	12·027	Arable.
1134	·275	House, &c. (Templefold, part of).
1135	·327	Pond.
1136	1·526	Public road & house.
1137	·970	Houses, garden, yard, &c. (Templefold, part of).
1138	2·432	Arable & house.
1139	·112	Road.
1140	9·742	Arable.
1141	11·131	Arable.
1142	11·303	Arable.
1143	10·954	Arable.
1144	6·628	Arable.
1145	5·270	Arable.
1146	4·997	Arable.
1147	3·946	Arable.
1148	9·058	Arable.
1149	7·976	Arable.
1150	9·292	Arable.
	10529·083	*Carried forward.*

No. on Plan.	Area in Acres.	Description.
	10529·083	*Brought forward.*
1151	6·482	Arable.
1152	10·179	Arable.
1153	152·697	Heathy pasture and arable.
1154	6·313	Arable.
1155	6·446	Arable.
1156	6·377	Arable.
1157	10·809	Arable.
1158	6·441	Arable, heathy pasture, &c.
1159	6·683	Arable.
1160	6·472	Arable.
1161	6·439	Arable.
1162	7·396	Arable.
1163	6·532	Arable.
1164	1·118	Road.
1165	1·368	Houses, garden, & yard (Cornhill).
1166	11·570	Arable.
1167	5·896	Arable.
1168	2·302	Arable.
1169	1·527	Arable.
1170	1·571	House, garden, yard, & road (Barnton).
1171	·198	Pond.
1172	·103	Road.
1173	5·306	Arable.
1174	7·548	Heathy pasture.
1175	7·924	Arable
1176	7·621	Arable.
1177	6·569	Arable.
1178	·352	Houses, garden, yard, & road (Begsburn).
1179	6·181	Arable, &c.
1180	7·006	Arable.
1181	5·969	Arable & heathy pasture.
1182	·602	Public road.
1183	4·779	Arable & road.
1184	4·775	Arable.
1185	·211	Garden.
1186	5·621	Arable.
1187	·606	Houses & yard (Hopeton).
1188	·783	Road, &c.
1189	5·868	Arable.
1190	6·391	Arable.
1191	5·744	Arable.
1192	5·492	Heathy pasture.
1193	6·107	Arable.
	10895·457	*Carried forward.*

No. on Plan.	Area in Acres.	Description.
	10895·457	*Brought forward.*
1194	6·567	Statute labor road.
1195	3·462	Heathy pasture.
1196	14·211	Arable & road.
1197	36·878	Wood.
1198	6·877	Heathy pasture.
1199	6·127	Arable.
1200	6·487	Arable.
1201	4·299	Arable & furze.
1202	3·803	Heathy pasture, furze, &c.
1203	·148	Houses, garden, &c. (Easterhill).
1204	·965	Arable.
1205	6·185	Arable.
1206	5·645	Arable, &c.
1207	1·319	Arable.
1208	341·621	Wood, road, &c.
1209	9·592	Heathy pasture.
1210	·335	Arable.
1211	1·286	Arable.
1212	1·199	Heathy pasture.
1213	·200	Arable.
1214	·338	Houses, garden, and arable (Howburn).
1215	1·603	Arable.
1216	·689	Arable.
1217	1·531	Heathy pasture.
1218	1·888	Heathy pasture.
1219	·945	Arable, &c.
1220	12·527	Arable, &c.
1221	·450	Wood.
1222	25·688	Wood & rough pasture.
1223	2·493	Heathy pasture.
1224	4·121	Arable.
1225	16·592	Arable.
1226	13·236	Arable & stream.
1227	42·426	Arable & stream.
1228	1·567	Wood.
1229	2·772	Road.
1230	5·038	Arable.
1231	·132	House, garden, &c. (West Woodside, part of)
1232	·626	Road.
1233	4·466	Arable.
1234	15·085	Arable, heathy pasture, & road.
1235	10·308	Arable.
1236	2·738	Arable.
1237	1·699	Heathy pasture.
	11521·621	*Carried forward.*

No. on Plan.	Area in Acres.	Description.
	11521·621	*Brought forward.*
1238	2·425	Arable.
1239	·747	Pond.
1240	·285	Road.
1241	·394	Wood, &c.
1242	·183	House, garden, &c. (West Woodside, part of)
1243	10·975	Arable.
1244	1·649	Wood.
1245	1·936	Houses, yard, roads, &c. (Birks).
1246	2·230	Heathy pasture, arable, & road.
1247	3·169	Arable & house.
1248	23·920	Heathy pasture.
1249	8·736	Arable & heathy pasture.
1250	50·840	Heathy pasture and marsh.
1251	1·420	Arable.
1252	5·857	Arable.
1253	1·498	Arable.
1254	6·431	Arable.
1255	2·042	Arable.
1256	6·088	Arable.
1257	7·504	Arable.
1258	6·372	Arable.
1259	5·899	Arable.
1260	4·701	Arable.
1261	1·294	Houses, garden, yard, road, &c. (Tillyorn).
1262	3·100	Arable.
1263	10·947	Arable.
1264	1·870	Rough pasture, road, & stream.
1265	2·015	Arable.
1266	9·951	Arable.
1267	6·915	Arable.
1268	1·610	Rough pasture, &c.
1269	4·050	Arable & furze.
1270	7·762	Arable.
1271	·434	Houses, garden, & yard (Blackdams).
1272	5·222	Arable.
1273	·709	Road.
1274	6·816	Arable & rough pasture.
1275	6·301	Arable.
1276	6·942	Rough pasture, road, & stream.
1277	·260	Wood.
	11753·120	*Carried forward.*

No. on Plan.	Area in Acres.	Description.
	11753·120	*Brought forward.*
1278	6·344	Arable.
1279	2·788	Arable & stream.
1280	1·585	Houses, garden, yard, road, &c. (Milltown).
1281	6·402	Arable.
1282	5·802	Arable.
1283	1·085	Public road.
1284	9·587	Arable.
1285	·086	House, &c.
1286	·896	Public road.
1287	9·250	Arable & stream.
1288	10·430	Arable & stream.
1289	9·844	Arable.
1290	1·600	Statute labor road.
1291	5·386	Arable.
1292	·248	Houses, garden, &c.
1293	1·552	Houses, gardens, yards, &c.
1294	7·273	Arable.
1295	5·704	Arable.
1296	16·399	Furze & road.
1297	4·977	Arable, furze, houses, & road.
1298	10·028	Furze.
1299	5·697	Arable.
1300	2·104	Embankment & stream.
1301	4·317	Arable.
1302	7·162	Arable.
1303	7·309	Arable.
1304	5·168	Arable.
1305	28·888	Arable & stream.
1306	10·388	Arable.
1307	7·419	Heathy & rough pasture, &c.
1308	7·558	Arable, &c.
1309	16·969	Arable.
1310	30·300	Arable, heathy pasture, & stream.
	12003·665	

RECAPITULATION.

11816·247	Land.
131·704	Public roads.
55·714	Water.
12003·665	Total area of the Parish of Echt, in the County of Aberdeen.

INDEX TO PLACES

IN THE

PARISH OF ECHT.

COUNTY OF ABERDEEN.

Name of Place.	No. of Sheet.		Descriptive Remarks.
	6-inch scale.	25·344-inch scale.	
Bank of Finarcy	LXXXIV.	3	A farmsteading.
Barmekin Hill	LXXIII.	10	
Barnton	LXXXIV.	4	A farmsteading.
Barnyards	LXXIII.	14	A farmsteading.
Begsburn	LXXXV.	1	A small farmstcading.
Birks	LXXXIV.	7	A farmsteading.
Blackdams	,,	7	A farmsteading.
Braigiewell	LXXIII.	16	A farmsteading.
Brewthin	,,	16	A farmsteading, &c.
Bridge-end	,,	3	A farmsteading.
Broomhill	,,	2	A farmsteading.
Burnseat	,,	2	A farmsteading.
Burnside	,,	12	A farmsteading.
Carrierscroft	,,	14	A farmsteading.
Calton Hill	,,	10	
Church	,,	15	
Cornhill	LXXXIV.	4	A farmsteading.
Craiginglow Wood	LXXIII.	6	
Cowiehillock	,,	5	A farmsteading.
Culfossie	,,	10	A farmsteading.
Cullerlie	LXXXIV.	4	A farmsteading.
Damhead	LXXIII.	3	A farmsteading.
Damseat	,,	7	A farmsteading.
Denwell	,,	7	A dwelling house.
Dumbraik	,,	7	A farmsteading.
Dunecht House	,,	7	
Easter Culfossie	,,	11	A farmsteading.
Easter Echt	,,	12	A farmsteading.
East Finarcy	,,	16	A farmsteading.
East Roadside	,,	3	A farmsteading.
East Woodside	LXXXIV.	3	A farmsteading.
Echt	LXXIII.	15	A village.
Free Church	,,	15	
Garrack	,,	16	Two farmstcadings.
Greentree Lodge	,,	14	A cottage.

Name of Place.	No. of Sheet. 6-inch scale.	No. of Sheet. 25·344-inch scale.	Descriptive Remarks.
Hillbrae	LXXIII.	15	A farmsteading.
Hill of Braigie	,,	15	A farmsteading.
Hill of Fare	LXXXIV.	2	
Hillside	LXXIII.	10	A farmsteading.
Hopeton	LXXXV.	1	A farmsteading.
Howburn	LXXXIV.	6	A dwelling house.
Knockquharn	LXXIII.	8	A large farmsteading.
Landerberry	,,	15	Five dwelling houses, &c.
Little Easter Echt	,,	12	A small farmsteading.
Little Finarcy	LXXXIV.	4	A farmsteading.
Little Woodside	LXXIII.	14	An old farmsteading.
Lochside	,,	12	A small farmsteading.
Loch of Skene	,,	12	
Market Muir	,,	15	A cattle market.
Meanecht	,,	11	A large farmsteading.
Middle Broomhill	,,	6	A dwelling house.
Mill of Air	,,	12	Two small croft houses.
Mill of Echt	,,	15	A farmsteading & corn mill.
Millcroft	LXXXIV.	3	A cottage.
Milltown	,,	8	A farmsteading & corn mill.
Milltown of Finarcy	,,	3	A small hamlet.
Moss-side	LXXIII.	15	A farmsteading.
Myreside	,,	15	A farmsteading.
Myriewells	,,	11	A farmsteading.
Nashick	,,	12	A small farmsteading.
Newfield	LXXXIV.	3	A farmsteading.
Newseat	LXXIII.	10	A small farmsteading.
Newton of Garrack	,,	16	Two small dwelling houses.
New Wester Echt	,,	7	A farmsteading.
Northton	LXXXIV.	4	A farmsteading.
North Woodside	,,	3	A farmsteading.
North Mains	LXXIII.	11	A small farmsteading.
North Meanecht	,,	11	A small farmsteading.
North Finarcy	,,	16	A farmsteading.
Old Echt	,,	14	A farmsteading.
Old Wester Echt	,,	7	A farmsteading.
Redhill	,,	16	A small district.
Sandyhillock	,,	15	A farmsteading.
Sauchenbush	,,	10	A few dwelling houses.
Schoolhill	LXXXIV.	4, 8	A number of cothouses.
Scotstown	LXXIII.	12	A large farmsteading.
South Hillbrae	LXXXIV.	3	A cottage.
South Meanecht	LXXIII.	15	A farmsteading.

Name of Place.	No. of Sheet.		Descriptive Remarks.
	6-inch scale.	25·344-inch scale.	
South Kirktown	LXXIII.	15	A number of dwelling houses.
Spitalhillock	,,	10	A dwelling house.
Springfield	,,	7	A farmsteading.
Standingstones	LXXIV.	13	A small farmsteading.
Swaillend	LXXIII.	16	A small farmsteading.
Templefold	LXXXIV.	4	A farmsteading.
Tilliboy	LXXIII.	10	A farmsteading.
Tillibrother	,,	14	A small farmsteading.
Tillioch	,,	14	A large farmsteading.
Tillyorn	LXXXIV.	7	A farmsteading.
Tillishogle	,,	3	A large farmsteading.
Tillybrig	LXXIII.	3	A dwelling house.
Tillyfoddie	,,	7	A farmsteading.
Tillymanoch	,,	12	Two croft houses.
Upper Broomhill	,,	6	A farmsteading.
Upper Mains	,,	11	A farmsteading.
Wakendale	,,	8	A farmsteading.
Waterton	,,	3	A farmsteading & public house.
Wellwood Cottage	LXXXIV.	3	
Wester Tilliboy	LXXIII.	10	A small farmsteading.
Wester Tillishogle	LXXXIV.	3	A farmsteading.
Westerton	,,	4	A farmsteading.
West Burnseat	LXXIII.	2	A farmsteading.
West Mains	,,	14	A farmsteading.
Westseat	,,	10	A small farmsteading.
Westseatcroft	,,	10	A dwelling house.
West Roadside	,,	3	A farmsteading.
West Woodside	LXXXIV.	7	Two croft houses.
Whitehills	LXXIII.	10	A few dwelling houses.
Woodside Cottage	,,	16	

ORDNANCE SURVEY OF SCOTLAND.

BOOK OF REFERENCE TO THE PLAN

OF THE

PARISH OF ECKFORD,

IN THE

COUNTY OF ROXBURGH,

CONTAINING 10097·309 ACRES.

COLONEL SIR HENRY JAMES, R.E., F.R.S., F.G.S., &c.

SUPERINTENDENT OF THE ORDNANCE SURVEY.

PRINTED AT THE ORDNANCE SURVEY OFFICE, SOUTHAMPTON.

1861.

Price One Shilling and Sixpence.

on
ıp-
.ch

of

his

are

s—

.eet
'ore
:als

the

W

T

T

n

ent

—

. F.
. C.
W.
Def.
f. S.

Undefined .....

here a change occurs in the boundaries, the symbol [o—o] is used to shew the part at which the change takes place.

EXPLANATORY REMARKS.

The Scale of the Parish Plans is the 1-2500th of the actual length on the ground, and is equal to 25·344 inches to a mile, which is very approximately equal to one square inch to one acre, the square of 1·0018 inch being equal to one acre.

The length of each sheet is $1\frac{1}{2}$ miles, and the width 1 mile, the area of each sheet is therefore 960 acres.

Each enclosure has a reference number to the area which is given in this Book.

The Braces (f) on the plans are to indicate that the spaces so braced are included under the same reference number.

The Altitudes in feet above the Mean Level of the Sea are written thus—31·4.

The Scale of the Plans of the County is 6 inches to a mile, and each sheet contains the same area as 16 sheets of the Parish Plans. There is therefore a double reference number to each sheet, as VI. 9., the Roman Numerals referring to the County Plans, the Arabic Figures to the Parish Plans.

The following are the characters employed on the Ordnance Plans on the Scales of 1-2500, and 6 inches to a mile:—

County Names	C	Hundreds or Wards	W
Parishes	P	Townships	T
Extra Parochial	E	Division of Townships	T

Antiquities ..... { ROMAN / Druidical or Saxon / Norman or Subsequent

The descriptions of the boundaries are shewn by the following initials:—

Centre of Stream	*C. S.*	Centre of Fence	*C. F.*
Centre of Road	*C. R.*	Top of Cop	*T. C.*
Side of Stream or Drain	*S. S.* or *S. D.*	Centre of Wall	*C. W.*
Root of Hedge	*R. H.*	Defaced	*Def.*
Face of Wall	*F. W.*	Track of Stream	*T. S.*

Undefined ..... *Und.*

Where a change occurs in the boundaries, the symbol [o—o] is used to shew the part at which the change takes place.

TABLE

FOR CONVERTING DECIMAL PARTS OF AN ACRE INTO ROODS AND PERCHES.

Perches.	0 Rood.	1 Rood.	2 Roods.	3 Roods.
0	0·000	0·250	0·500	0·750
1	0·006	0·256	0·506	0·756
2	0·012	0·262	0·512	0·762
3	0·019	0·269	0·519	0·769
4	0·025	0·275	0·525	0·775
5	0·031	0·281	0·531	0·781
6	0·037	0·287	0·537	0·787
7	0·044	0·294	0·544	0·794
8	0·050	0·300	0·550	0·800
9	0·056	0·306	0·556	0·806
10	0·062	0·312	0·562	0·812
11	0·069	0·319	0·569	0·819
12	0·075	0·325	0·575	0·825
13	0·081	0·331	0·581	0·831
14	0·087	0·337	0·587	0·837
15	0·094	0·344	0·594	0·844
16	0·100	0·350	0·600	0·850
17	0·106	0·356	0·606	0·856
18	0·112	0·362	0·612	0·862
19	0·119	0·369	0·619	0·869
20	0·125	0·375	0·625	0·875
21	0·131	0·381	0·631	0·881
22	0·137	0·387	0·637	0·887
23	0·144	0·394	0·644	0·894
24	0·150	0·400	0·650	0·900
25	0·156	0·406	0·656	0·906
26	0·162	0·412	0·662	0·912
27	0·169	0·419	0·669	0·919
28	0·175	0·425	0·675	0·925
29	0·181	0·431	0·681	0·931
30	0·187	0·437	0·687	0·937
31	0·194	0·444	0·694	0·944
32	0·200	0·450	0·700	0·950
33	0·206	0·456	0·706	0·956
34	0·212	0·462	0·712	0·962
35	0·219	0·469	0·719	0·969
36	0·225	0·475	0·725	0·975
37	0·231	0·481	0·731	0·981
38	0·237	0·487	0·737	0·987
39	0·244	0·494	0·744	0·994
40	0·250	0·500	0·750	1·000

N.B.—To convert Decimal Fractions of an Acre into Roods and Perches, multiply the decimal first by 4 and then by 40, preserving the same number of decimals in the product.

Example 1.

633·357 Acres.
4
1·428
40
A. R. P. 633 1 17 ..... 17·120

Example 2.

527·013 Acres.
4
·052
40
A. R. P. 527 0 2 ..... 2·080

PARISH OF ECKFORD,

IN THE

COUNTY OF ROXBURGH.

No. of Sheet.	No. on Plan.	Area in Acres.	Description.
X. 10.	1	7·460	Plantation, stream, & footroad.
,,	2	·818	Public road.
,,	3	·495	Rough pasture & road.
,,	4	·337	Pond.
X. 9.	5	25·388	Rough pasture.
,,	6	37·740	Plantation & roads.
X. 13.	7	33·690	Rough pasture, stream, & footroad.
X. 14.	8	·479	Plantation & stream.
,,	9	29·334	Arable, stream, & road.
,,	10	2·524	Plantation & streams.
,,	10a	·062	Space between boundary & fence.
X. 13.	11	21·102	Arable.
,,	12	4·871	Plantation & stream.
,,	13	23·958	Arable.
X. 14.	14	·519	Springfield, houses, gardens, &c.
,,	14a	·114	Plantation.
,,	15	·976	Plantation.
,,	16	17·226	Arable.
,,	17	1·553	Plantation & streams.
X. 13.	18	28·352	Arable.
,,	19	18·847	Arable.
,,	20	·998	Rough pasture & stream.
,,	21	15·743	Arable & stream.
,,	22	13·408	Plantation & road.
,,	23	25·237	Arable.
X. 14.	24	16·716	Arable.
,,	25	7·490	Plantation & old quarry.
,,	26	18·745	Arable.
X. 13.	27	31·606	Arable & road.
,,	28	26·009	Arable.
,,	29	2·862	Public road.
,,	30	1·050	Plantation.
X. 14.	31	·039	Shed & yard.
,,	32	1·035	Plantations (2 portions).
,,	33	30·392	Arable.
X. 13.	34	1·858	Arable & road.
,,	35	4·809	Plantation & road.
,,	36	36·053	Arable, road, & double fence.
,,	37	2·207	Plantation & road.
,,	38	33·549	Arable, road, & double fence.
		525·651	*Carried forward.*

No. of Sheet.	No. on Plan.	Area in Acres.	Description.
		525·651	*Brought forward.*
X. 13.	39	28·739	Arable & road.
,,	40	20·470	Plantation & road.
,,	41	32·417	Plantation, road, & quarry.
,,	42	14·689	Park.
,,	43	·129	Pasture.
,,	44	7·679	Park.
,,	45	·244	Offices & yards.
,,	46	·530	Plantation.
,,	47	·349	Garden.
,,	48	·595	Mainhouse, garden, &c.
,,	49	·840	Plantation.
X. 14.	50	22·279	Arable.
,,	51	·670	Private road.
,,	52	1·880	Farmsteading, garden, & yards.
,,	53	28·343	Arable.
,,	54	·805	Rough pasture & stream.
,,	55	22·616	Arable & footroad.
,,	56	2·284	Plantation & stream.
,,	57	·568	Mill pond.
,,	58	20·453	Arable.
,,	59	1·042	Rough pasture & stream.
XVI. 1.	60	·405	Bowmontforest, house & garden.
,,	61	3·166	Pasture & roads.
,,	62	32·503	Arable, road, & double fence.
,,	63	23·582	Arable.
,,	64	·695	Private road.
,,	65	28·737	Plantation, stream, & road.
,,	66	8·597	Public road.
,,	67	·149	Lodge & garden.
,,	68	4·823	Plantation.
,,	69	8·418	Park & old quarry.
,,	70	21·050	Arable.
XVI. 2.	71	31·880	Arable.
XV. 4.	72	32·344	Arable.
,,	73	24·640	Arable.
,,	74	5·283	Plantation & footroad.
,,	75	·284	House & garden.
,,	76	·329	Yard.
,,	77	·027	House.
XVI. 1.	78	1·608	Arable & quarry.
,,	79	222·810	Bowmont Forest.
,,	80	33·188	Arable.
,,	81	·133	Pasture.
,,	82	5·182	Plantation.
,,	83	33·171	Arable & roads.
,,	84	1·080	Gowdens, cottages, garden, & yard.
,,	85	12·629	Arable, rough pasture, &c.
,,	86	1·335	Plantation & stream.
XVI. 2.	87	14·319	Arable.
,,	88	·329	Cottages, garden, & yard.
		1285·968	*Carried forward.*

No. of Sheet.	No. on Plan.	Area in Acres.	Description.
		1285·968	*Brought forward.*
XVI. 2.	89	1·974	Private road.
,,	90	2·617	Farmsteading & yards.
,,	91	1·049	Plantation & stream.
,,	92	·249	Yard.
,,	93	37·342	Arable & stream.
,,	94	·513	Rough pasture.
,,	95	1·378	Kersknowe, house, garden, &c.
,,	96	2·641	Plantation & carriage drive.
,,	97	·490	Cottages & garden.
,,	98	14·030	Arable & road.
,,	99	33·802	Arable & stream.
XV. 3.	100	·852	Plantation.
,,	101	·011	Island (rough pasture).
,,	102	·007	Island (rough pasture).
,,	103	·537	Island (rough pasture).
,,	104	6·583	Plantation, stream, & footroad.
,,	105	5·103	Plantation & stream.
,,	106	20·308	Arable.
,,	107	11·881	Arable & stream.
,,	108	45·342	Arable.
,,	109	·835	Rough pasture.
,,	110	1·680	Plantation & stream.
,,	111	·995	Rough pasture.
,,	112	33·434	Arable.
,,	113	5·034	Plantation & road.
,,	114	2·542	Plantation.
XV. 4.	115	22·619	Arable & road.
,,	116	1·749	Plantation.
,,	117	·794	Private road.
,,	118	2·820	Arable.
,,	119	·011	Lodge.
,,	120	·057	Waste.
,,	121	·262	Garden.
,,	122	23·955	Arable.
,,	123	·213	Sunlawshill, house & grounds.
,,	124	·142	Garden.
,,	125	28·758	Plantation, roads, & stream.
,,	126	30·230	Arable.
,,	127	38·939	Arable.
,,	128	31·279	Arable.
,,	129	31·407	Arable.
,,	130	·284	Old quarries (3).
,,	131	25·399	Arable.
XVI. 1.	132	38·057	Arable & road.
,,	133	10·841	Plantation, old quarry, & road.
,,	134	37·956	Arable.
,,	135	31·442	Arable, stream, & road.
,,	136	2·188	Rough pasture & stream.
,,	137	1·695	Mill pond.
,,	138	·678	Private road.
		1878·972	*Carried forward.*

No. of Sheet.	No. on Plan.	Area in Acres.	Description.
		1878·972	*Brought forward.*
XVI. 1.	139	24·723	Arable.
XVI. 2.	140	·281	Plantation.
,,	141	38·234	Arable & stream.
XV. 3.	142	2·532	Plantation.
,,	143	31·924	Arable & stream.
,,	144	5·549	Plantation & stream.
,,	145	·345	Plantation.
,,	146	2·235	Plantation & stream.
,,	147	2·531	Plantation & road.
,,	148	·207	Plantation.
,,	149	·106	Plantation.
,,	150	19·543	Arable & road.
,,	151	·522	Old Ormiston, house, cottages, &c.
,,	152	13·808	Arable & Ormiston Castle (site of).
,,	153	3·965	Public road.
,,	154	3·507	Rough pasture, stream, & roads.
XV. 4.	155	41·868	Arable & road.
,,	156	16·260	Arable & road.
,,	157	23·459	Arable.
,,	158	26·029	Grahamslaw Plantation & stream.
,,	159	19·484	Arable.
,,	160	20·064	Arable.
,,	161	29·100	Arable.
,,	162	25·624	Arable.
,,	163	25·714	Arable.
,,	164	·544	Plantation & stream.
,,	165	·560	Mill pond.
,,	166	·236	Bank of pond.
,,	167	6·941	Public road.
,,	168	·256	Quarry.
XVI. 1.	169	34·503	Arable, roads, & quarry.
XV. 4.	170	·835	Rough pasture & stream.
XVI. 1.	171	42·686	Arable.
,,	172	11·654	Arable & road.
,,	173	7·318	Plantation.
,,	174	11·279	Plantation & roads.
,,	175	45·040	Arable & road.
,,	176	·125	Private road.
,,	177	34·502	Arable & stream.
,,	178	31·919	Arable & road.
,,	179	·389	Old quarry.
XVI. 2.	180	·164	Private road.
,,	181	21·780	Arable & double fence.
,,	182	20·822	Arable & double fence.
,,	183	23·330	Arable & double fence.
XV. 3.	184	14·553	Arable.
,,	185	1·831	Public road.
,,	186	4·703	Plantation & stream.
,,	187	33·250	Arable & stream.
,,	188	7·683	Plantation.
		2613·489	*Carried forward.*

No. of Sheet.	No. on Plan.	Area in Acres.	Description.
		2613·489	*Brought forward.*
XV. 3.	189	8·159	Arable.
,,	190	19·335	Arable.
,,	191	1·161	Plantation.
,,	192	28·366	Arable.
,,	193	·038	Shed & yard.
,,	194	10·108	Arable.
,,	195	1·953	Ormiston Mill, offices, garden, &c.
,,	196	13·523	Arable.
XV. 4.	197	·620	Plantations (2).
,,	198	3·039	Pasture.
,,	199	1·596	Island (rough pasture).
,,	200	3·903	Plantation & road.
,,	201	1·680	Arable.
,,	202	22·836	Arable.
,,	203	6·423	Plantation, road, & stream.
,,	204	24·631	Arable.
,,	205	3·817	Public road.
,,	206	9·920	Plantation & stream.
,,	207	·179	Private road.
,,	208	2·060	Plantation.
,,	209	38·196	Arable.
,,	210	26·741	Arable.
XV. 8.	211	·037	Private road.
XV. 4.	212	·757	Cottages, gardens, yards, &c.
,,	213	1·499	Plantation & stream.
,,	214	1·109	Plantation.
,,	215	·101	Pasture.
,,	216	1·800	Plantation & stream.
,,	217	28·602	Arable, road, & stream.
XVI. 1.	218	61·589	Arable & roads.
,,	219	26·542	Plantation, roads, & stream.
,,	220	·765	Pasture.
,,	221	1·166	Plantation & double fence.
,,	222	38·156	Arable.
,,	223	24·160	Arable.
,,	224	23·971	Arable & roads.
,,	225	·359	Quarry.
,,	226	40·002	Arable, rough pasture, & roads.
,,	227	38·839	Arable.
,,	228	24·102	Arable.
,,	229	4·389	Public road.
XVI. 2.	230	·507	Cottages, gardens, frontage, &c.
,,	231	24·260	Arable, streams, & double fence.
,,	232	39·117	Arable.
,,	233	20·539	Arable.
,,	234	·521	Private road & stream (half of).
XV. 7.	235	27·095	Arable.
,,	236	·373	Plantation.
,,	237	5·038	Plantation.
,,	238	·053	Private road.
		3277·221	*Carried forward.*

No. of Sheet.	No. on Plan.	Area in Acres.	Description.
		3277·221	*Brought forward.*
XV. 7.	239	19·501	Arable.
,,	240	3·232	Plantation.
,,	241	17·844	Arable.
XV. 3.	242	19·644	Arable & road.
XV. 7.	243	8·239	North British Railway, offices, &c.
,,	244	10·392	Arable.
,,	245	8·866	Arable.
,,	246	34·969	Arable, road, & stream.
,,	247	14·449	Arable.
,,	248	·115	Rough pasture.
,,	249	·762	Cottages, frontage, & gardens.
XV. 8.	250	24·246	Arable & road.
,,	251	54·632	River Teviot.
,,	252	·701	Copse.
,,	253	·131	Waste.
,,	254	9·780	Public road.
,,	255	·198	Pasture & trees.
,,	256	·069	Toll house & garden.
,,	257	·981	Kalemouth, house, offices, &c.
,,	258	·319	Pasture, bank of road, &c.
,,	259	2·247	Pasture, bank of road, &c.
,,	260	2·631	Pasture & road.
,,	261	6·183	Arable & road.
,,	262	1·390	Arable.
,,	263	·279	Rough pasture & bank of stream.
,,	264	·023	Rough pasture (island).
,,	265	·450	Rough pasture.
,,	266	24·091	Arable.
,,	267	·336	Plantation & rocks.
,,	268	·688	Plantation.
,,	269	22·484	Arable.
,,	270	·714	Rough pasture, wood, & rocks.
,,	271	3·454	Plantation, quarry, & road.
,,	272	25·093	Arable.
,,	273	·131	House, garden, & yard.
,,	274	2·703	Grahamslaw, farmsteading, &c.
,,	275	4·536	Arable.
,,	276	·420	Private road.
,,	277	·484	Mill pond.
,,	278	13·478	Arable.
XVI. 5.	279	1·782	Caverton Hillhead, farmsteading, &c
,,	280	·673	Cottages, frontage, & garden.
,,	281	·348	Private road.
,,	282	59·149	Arable, roads, & small pond.
,,	283	34·080	Arable.
,,	284	34·844	Arable.
,,	285	·525	Pond.
,,	286	1·331	Caverton Mains, farmsteading, &c.
,,	287	·356	Old burial ground.
XVI. 6.	288	6·821	Arable.
		3758·015	*Carried forward.*

No. of Sheet.	No. on Plan.	Area in Acres.	Description.
		3758·015	*Brought forward.*
XVI. 6.	289	15·295	Arable & stream.
,,	290	31·371	Arable, bank of stream, &c.
XV. 7.	291	1·684	Plantation.
,,	292	9·645	Arable.
,,	293	21·738	Arable.
,,	294	11·448	Arable.
,,	295	6·606	Arable.
,,	296	1·849	Plantation.
,,	297	·453	Old quarry & rough pasture.
,,	298	2·249	Rough pasture.
XV. 8.	299	·203	Plantation.
XV. 7.	300	·171	Rough pasture.
,,	301	2·850	Arable.
,,	302	·347	Rough pasture.
,,	303	4·510	Arable.
XV. 8.	304	1·914	Arable.
,,	305	2·283	Arable & footroads.
,,	306	1·239	Church & burial ground.
,,	307	·081	Post office, garden, & yard.
,,	308	5·694	Arable.
,,	309	·167	Plantation.
,,	310	·802	Ornamental wood.
,,	311	·641	Kirkbank, house, offices, &c.
,,	312	17·980	Arable.
,,	313	5·211	Kaim Plantation.
,,	314	18·960	Arable.
,,	315	20·367	Arable & footroad.
,,	316	·773	Rough pasture.
,,	317	·260	Arable.
,,	318	·510	Arable.
,,	319	·118	Shed & yards.
,,	320	·285	Private road.
,,	321	·576	Eckford Mill, offices, gardens, &c.
,,	322	·389	Rough pasture & stream.
,,	323	·536	Rough pasture (6 islands).
,,	324	2·358	Plantation, stream, & road.
,,	325	·577	Rough pasture & small pond.
,,	326	14·788	Arable & stream.
,,	327	2·667	Plantation, stream, & roads.
,,	328	·062	House (Grahamslaw).
,,	329	10·577	Ornamental grounds.
,,	330	3·735	Plantation & stream.
,,	331	·722	Plantation, stream, & road.
,,	332	26·700	Arable.
,,	332a	1·389	Rough pasture, stream, & road.
,,	333	9·252	Arable, rough pasture, & roads.
,,	334	7·215	Plantation & roads.
,,	335	·403	Haugh-head, houses & garden.
,,	336	·015	Rough pasture (island).
,,	337	·006	Rough pasture (3 islands).
		4027·686	*Carried forward.*

No. of Sheet.	No. on Plan.	Area in Acres.	Description.
		4027·686	*Brought forward.*
XV. 8.	338	6·736	Plantation.
,,	339	·342	Rough pasture.
XVI. 5.	340	32·893	Arable.
,,	341	63·288	Arable & road.
,,	342	54·140	Arable & road.
,,	343	23·495	Arable.
,,	344	14·613	Arable.
,,	345	·352	Houses, gardens, & yards.
,,	346	1·919	Private road.
,,	347	·847	Houses & garden.
,,	348	11·714	Arable.
,,	349	37·351	Arable.
,,	350	21·105	Arable.
XVI. 6.	351	13·035	Arable & stream.
,,	352	1·023	Plantation & stream.
XV. 7.	353	2·523	Plantation & road.
,,	354	24·387	Arable & road.
,,	355	·102	New Ormiston, house & garden.
,,	356	·114	Plantation.
,,	357	·751	Plantation.
,,	358	·250	Stables & yard.
,,	359	2·769	Plantation & roads.
,,	360	1·547	Gardens.
,,	361	·225	Houses & garden.
,,	362	4·605	Public road.
,,	363	10·137	Arable.
,,	364	6·376	Plantation & roads.
,,	365	1·563	Ornamental grounds.
,,	366	·198	Ormiston House & yard.
,,	367	·087	Private road.
,,	368	·616	Plantation.
,,	369	1·630	Plantation.
,,	370	·605	Rough pasture.
,,	371	20·851	Arable.
XV. 8.	372	·589	House & garden.
,,	373	1·733	Manse & ornamental grounds.
,,	374	22·784	Arable, stream, & footroad.
,,	375	26·243	Arable, stream, & footroad.
,,	376	16·579	Arable, stream, & footroad.
,,	377	2·227	Public road.
,,	378	18·739	Arable.
,,	379	18·338	Arable.
,,	380	4·017	Arable.
,,	381	·596	Plantation.
,,	382	13·712	Arable & footroad.
,,	383	·280	Plantation.
,,	384	24·762	Arable.
,,	385	1·127	Rough pasture & shrubs.
,,	386	·004	Island (rough pasture).
,,	387	11·376	Arable.
		4552·981	*Carried forward.*

No. of Sheet.	No. on Plan.	Area in Acres.	Description.
		4552·981	*Brought forward.*
XV. 8.	388	·616	Rough pasture.
,,	389	·565	Plantation.
,,	390	·099	Island (rough pasture).
XVI. 5.	391	·068	Island (shingle).
,,	392	·572	Rough pasture.
,,	393	5·835	Arable.
,,	394	2·454	Plantation.
,,	395	5·410	Plantation.
,,	396	2·449	Plantation.
,,	397	30·511	Arable.
,,	398	1·529	Plantation.
,,	399	·495	Plantation.
,,	400	25·808	Arable & road.
,,	401	38·917	Arable.
XVI. 6.	402	22·563	Arable.
,,	403	·234	Space between boundary & fence.
XV. 7.	404	·475	Arable.
,,	405	·381	Arable.
,,	406	11·487	Arable.
,,	407	31·775	Arable.
,,	408	1·544	Rough pasture.
,,	409	·737	Rough pasture.
,,	410	·443	Public road (2 portions).
,,	411	·307	Plantation.
,,	412	10·412	Arable & stream.
XV. 8.	413	11·834	Arable.
,,	414	10·388	Arable.
,,	415	·554	Houses, gardens, & yards.
,,	416	·637	Cottages & garden.
,,	417	·273	Rough pasture & site of tower.
,,	418	·039	House.
,,	419	·589	Garden.
,,	420	·754	Farmsteading, garden, & yards.
,,	421	10·007	Arable.
,,	422	2·078	Arable.
,,	423	21·054	Arable.
,,	424	14·307	Arable.
,,	425	13·048	Arable.
,,	426	·171	Blinkbonny, house & garden.
,,	427	34·707	Arable & roads.
,,	428	13·279	Arable.
XVI. 5.	429	34·585	Arable.
,,	430	·393	Rough pasture.
,,	431	21·904	Kale Water.
,,	432	·568	Rough pasture.
,,	433	39·147	Arable.
,,	434	3·122	Sawmill Plantation.
,,	435	·309	Rough pasture.
,,	436	2·375	Arable.
,,	437	4·399	Plantation, stream, & road.
		4989·188	*Carried forward.*

No. of Sheet.	No. on Plan.	Area in Acres.	Description.
		4989·188	*Brought forward.*
XVI. 5.	438	·927	Plantation & stream.
,,	439	33·762	Arable & road.
,,	440	24·714	Arable.
,,	441	·199	Rough pasture.
,,	442	4·034	Public road.
XVI. 6.	443	22·254	Arable & rough pasture.
,,	444	21·389	Arable.
,,	445	9·257	Arable.
XV. 7.	446	4·914	Plantation.
,,	447	14·707	Arable.
,,	448	14·911	Arable.
,,	449	·289	Plantation.
,,	450	25·168	Arable.
,,	451	3·371	Rough pasture.
,,	452	·222	Rough pasture.
,,	453	·482	Plantation.
,,	454	·069	Rough pasture.
,,	455	·404	Plantation.
,,	456	8·167	Arable.
XV. 8.	457	18·146	Arable.
,,	458	20·199	Arable & stream.
,,	459	·212	Houses, garden, & yards.
,,	460	·926	Houses, gardens, & yards.
,,	461	·291	Arable.
,,	462	·815	Arable.
,,	463	·622	Arable & stream.
,,	464	1·129	Arable & stream.
,,	465	2·575	Arable.
,,	466	·124	Rough pasture.
,,	467	·288	Houses, garden, & yards.
,,	468	·083	Arable.
,,	469	·740	Arable.
,,	470	1·356	Arable.
,,	471	·071	Private road.
,,	472	·272	Houses, gardens, & yards.
,,	473	1·412	Arable.
,,	474	·291	Playground.
,,	475	·370	House & garden.
,,	476	1·815	Arable.
,,	477	·471	Houses, gardens, & yards.
,,	478	·102	Rough pasture.
,,	479	·860	Arable & stream.
,,	480	5·000	Arable & stream.
,,	481	4·469	Public road.
,,	482	16·794	Arable.
,,	483	1·329	Public road.
,,	484	9·366	Arable & road.
,,	485	18·596	Arable & road.
,,	486	25·881	Arable.
,,	487	16·958	Arable.
		5329·991	*Carried forward.*

No. of Sheet.	No. on Plan.	Area in Acres.	Description.
		5329·991	*Brought forward.*
XV. 8.	488	14·475	Arable.
,,	489	·411	Plantation.
,,	490	12·066	Arable.
,,	491	16·032	Arable.
,,	492	23·985	Arable.
,,	493	12·603	Public road.
,,	494	14·044	Arable.
,,	495	·500	Private road.
,,	496	·980	Plantation.
,,	497	·280	House, garden, & yard.
,,	498	·399	Pasture & roads.
,,	499	·083	Garden.
,,	500	·623	Farmsteading & yards.
,,	501	·730	Private road.
XVI. 5.	502	8·439	Rough pasture & streams.
,,	503	9·623	Rough pasture & stream.
,,	504	27·440	Arable.
,,	505	5·552	Rough pasture.
,,	506	31·793	Arable.
,,	507	22·739	Arable.
,,	508	·403	Rough pasture (2 portions).
,,	509	1·125	Rough pasture.
,,	510	48·720	Arable & road.
,,	511	38·535	Arable.
,,	512	44·185	Arable.
XVI. 6.	513	22·589	Arable.
,,	514	30·343	Arable.
,,	515	1·375	Space between boundary & fence.
XV. 8.	516	26·600	Arable.
,,	517	·793	Farmsteading, garden, & yards.
XV. 12.	518	·169	Private road.
XV. 8.	519	4·969	Arable.
,,	520	1·744	Arable.
,,	521	1·806	Arable.
,,	522	4·197	Arable & stream.
,,	523	·119	Arable.
,,	524	·930	Arable.
,,	525	2·360	Arable.
,,	526	·322	Arable & stream.
,,	527	1·731	Private road.
,,	528	13·230	Arable.
,,	529	·993	Mill-pond.
XVI. 5.	530	·693	Rough pasture & stream.
,,	531	13·427	Arable, rough pasture, & footroad.
,,	532	8·743	Arable.
,,	533	·540	Rough pasture.
,,	534	1·919	Pond.
,,	535	2·159	Farmsteading, garden, & yards.
,,	536	1·302	Arable.
,,	537	1·458	Rough pasture, stream, & piggeries.
		5810·267	*Carried forward.*

No. of Sheet.	No. on Plan.	Area in Acres.	Description.
		5810·267	*Brought forward.*
XVI. 5.	538	·606	Cottages, garden, & frontage.
,,	539	·502	Rough pasture.
,,	540	33·785	Arable.
,,	541	31·911	Arable.
,,	542	·640	Garden, yard, & piggeries.
,,	543	·979	Mill lade.
XV. 11.	544	·059	Arable.
,,	545	15·671	Arable & stream.
,,	546	·951	Plantation.
XV. 12.	547	1·792	Public road.
,,	548	2·148	Arable.
,,	549	3·171	Arable.
,,	550	1·137	Arable & stream.
,,	551	9·237	Arable & stream.
,,	552	13·027	Arable.
,,	553	23·097	Arable & road.
,,	554	12·920	Arable & road.
,,	555	15·483	Arable, road, rough pasture, & pond
,,	556	·872	Cottages, garden, & yard.
,,	557	18·891	Arable, stream, roads, &c.
XVI. 9.	558	14·990	Rough pasture & stream.
,,	559	8·373	Rough pasture & stream.
,,	560	20·118	Arable & rough pasture.
,,	561	28·410	Ornamental grounds.
,,	562	·519	Private road.
,,	563	36·509	Park.
,,	564	1·549	Rough pasture & marsh.
,,	565	18·245	Rough pasture, arable, & streams.
,,	565a	·091	Rough pasture.
,,	566	5·637	Arable.
,,	567	·991	Plantation.
,,	568	1·799	Plantation.
,,	569	·063	House.
,,	570	2·402	Ornamental wood.
,,	571	·572	Garden.
,,	572	·041	Plantation.
,,	573	·087	Houses & yard.
,,	574	1·192	House, yard, & road.
,,	575	·533	Private road & piggeries.
,,	576	·908	Farmsteading & yards.
,,	577	·497	Houses, garden, & yard.
,,	578	·179	House & garden.
,,	579	·387	Houses, garden, & yard.
,,	580	30·147	Arable & stream.
XVI. 10.	581	26·405	Arable & streams.
XV. 11.	582	23·556	Arable.
XV. 12.	583	18·781	Arable.
,,	584	·279	House, garden, & yard.
,,	585	·760	Arable.
,,	586	·863	Houses, gardens, & yards.
		6242·029	*Carried forward.*

No. of Sheet.	No. on Plan.	Area in Acres.	Description.
		6242·029	*Brought forward.*
XV. 12.	587	·140	Arable.
,,	588	·798	Arable.
,,	589	2·775	Arable & stream.
,,	590	3·477	Arable & stream.
,,	591	·436	Arable & road.
,,	592	10·003	Arable & road.
,,	593	11·938	Arable & rough pasture.
,,	594	25·095	Arable & road.
,,	595	15·300	Arable.
XVI. 9.	596	·109	Plantation.
,,	597	·290	Ornamental grounds.
,,	598	·211	Marlfield, house & yard.
,,	599	·536	House & garden.
,,	600	·141	Plantation.
,,	601	·281	Garden.
,,	602	·554	Plantation.
XV. 12.	603	19·679	Arable, rough pasture, & stream.
,,	604	·041	House (Wooden).
,,	605	·465	Private road.
,,	606	·429	Pasture.
,,	607	·762	Garden.
,,	608	·243	Pasture.
,,	609	·452	Farmsteading & yards.
,,	610	·511	Pasture.
,,	611	·215	Pasture.
,,	612	·004	Boathouse.
,,	613	13·037	Wooden Loch.
,,	614	16·558	Pasture & streams.
,,	615	1·403	Arable & stream.
,,	616	23·371	Arable & road.
,,	617	24·517	Arable, rough pasture, & stream.
,,	618	26·102	Arable, rough pasture, & stream.
,,	619	10·774	Plantation, stream, & roads.
,,	620	24·747	Arable & road.
,,	621	31·235	Plantation, roads, & quarry.
,,	622	3·667	Rough pasture.
,,	623	17·254	Arable & road.
,,	624	·133	Private road.
,,	625	5·178	Plantation.
,,	626	25·493	Arable, streams, & road.
,,	627	22·076	Arable, stream, & roads.
XVI. 9	628	19·764	Arable & road.
,,	629	11·610	Arable & stream.
,,	630	28·242	Arable, stream, & road.
,,	631	1·376	Private road.
,,	632	1·789	Plantation.
,,	633	4·380	Plantation.
,,	634	25·415	Arable & stream.
,,	635	30·352	Arable & stream.
,,	636	9·604	Arable & stream.
		6714·991	*Carried forward.*

No. of Sheet.	No. on Plan.	Area in Acres.	Description.
		6714·991	*Brought forward.*
XVI. 9.	637	·274	Rough pasture.
,,	638	20·753	Rough pasture & stream.
XV. 12.	639	17·023	Arable.
,,	640	·173	Plantation.
,,	641	3·403	Private road.
,,	642	5·751	Arable.
,,	643	3·288	Plantation & streams.
,,	644	31·387	Arable & stream.
,,	645	23·331	Arable.
,,	646	10·547	Plantation.
,,	647	25·669	Arable & road.
,,	648	·737	Rough pasture.
,,	649	22·105	Arable & road.
,,	650	9·863	Arable, road, & old quarries.
,,	651	16·038	Arable & stream.
,,	652	26·330	Arable, stream, & road.
XVI. 9.	653	25·831	Arable, stream, road, & double fence
,,	654	17·974	Arable & roads.
,,	655	20·861	Plantation, streams, & roads.
,,	656	·181	Plantation.
,,	657	17·936	Arable & double fence.
,,	658	18·667	Arable & stream.
,,	659	·811	Whinnyhouse, garden, shed, &c.
,,	660	·263	Rough pasture.
,,	661	7·458	Rough pasture & stream.
,,	662	2·246	Arable.
,,	663	1·214	Rough pasture & stream.
,,	664	24·530	Arable, stream, & rough pasture.
,,	665	19·989	Arable.
,,	666	27·196	Arable.
,,	667	·578	Rough pasture & stream.
,,	668	20·145	Arable.
,,	669	21·297	Arable & stream.
XV. 12.	670	10·677	Arable & road.
,,	671	25·564	Arable, streams, & road.
,,	672	7·268	Plantation & stream.
,,	673	11·427	Arable.
,,	674	13·250	Arable.
,,	675	21·469	Arable, stream, & double fence.
XVI. 9.	676	20·969	Arable.
,,	677	12·356	Plantation.
,,	678	8·133	Plantation.
,,	679	22·061	Arable.
,,	680	23·297	Arable.
,,	681	·452	Rough pasture & stream.
,,	682	2·380	Rough pasture & stream.
,,	683	64·511	Arable & stream.
XVI. 10.	684	13·557	Arable.
XV. 12.	685	12·578	Plantation, stream, & road.
,,	686	20·603	Arable.
		7449·392	*Carried forward.*

No. of Sheet.	No. on Plan.	Area in Acres.	Description.
		7449·392	*Brought forward.*
XV. 12.	687	·955	Upper Wooden, house, offices, &c.
,,	688	·309	Garden.
,,	689	·265	Cottages & garden.
,,	690	19·790	Arable, rough pasture, & shrubs.
,,	691	54·380	Plantation & road.
,,	692	52·119	Arable & road.
,,	693	27·336	Arable.
,,	694	30·612	Arable, stream, & double fence.
XVI. 9.	695	5·995	Rough pasture.
,,	696	25·553	Arable.
,,	697	25·288	Arable, road, & stream.
,,	698	50·178	Arable & stream.
,,	699	6·318	Rough pasture (3 pieces).
,,	700	22·607	Arable & stream.
,,	701	1·419	Rough pasture & stream.
,,	702	39·513	Arable.
,,	703	5·194	Public road.
XV. 16.	704	42·937	Arable, stream, & rough pasture.
,,	705	58·162	Arable.
,,	706	15·610	Arable.
,,	707	·347	Rough pasture (2 pieces).
,,	708	8·291	Plantation & stream.
,,	709	5·643	Rough pasture, stream, &c.
,,	710	71·349	Arable & double fence.
XVI. 13.	711	39·109	Arable & stream.
,,	712	9·457	Arable & stream.
,,	713	·324	Rough pasture.
,,	714	17·347	Arable.
,,	715	26·094	Arable.
,,	716	23·326	Arable.
XV. 16.	717	·071	Arable (8 pieces).
,,	718	2·450	Plantation.
,,	719	16·874	Arable, stream, & road.
,,	720	66·330	Rough pasture, stream, & road.
,,	721	7·281	Rough pasture & stream.
,,	722	·029	House.
,,	723	·489	Arable.
XVI. 13.	724	41·036	Arable, stream, & road.
,,	725	22·585	Arable & roads.
,,	726	1·196	Cottages & garden.
,,	727	·034	House & shed.
,,	728	·145	Cottages & garden.
,,	729	·091	Garden.
,,	730	·855	Cottages & garden.
,,	731	29·070	Rough pasture, streams, & roads.
,,	731a	·086	Shed & yard.
,,	732	·141	Private road.
,,	733	2·111	Cessford, farmsteading & yards.
,,	734	·050	Pond.
,,	735	·707	Houses, garden, & yards.
		8326·850	*Carried forward.*

No. of Sheet.	No. on Plan.	Area in Acres.	Description.
		8326·850	*Brought forward.*
XVI. 13.	736	·367	Arable.
,,	737	12·483	Public road.
,,	738	26·730	Arable.
,,	739	1·165	Cessford Castle (remains of).
,,	740	·194	Private road.
,,	741	21·209	Arable & road.
,,	742	21·817	Arable, stream, & double fences.
XV. 16.	743	199·835	Cessford Moor.
,,	744	17·323	Arable.
,,	745	·249	Rough pasture.
,,	746	13·173	Rough pasture & stream.
,,	747	1·200	Marsh.
XVI. 13.	748	38·420	Arable, stream, & road.
,,	749	11·595	Rough pasture & stream.
,,	750	2·959	Arable & road.
,,	751	·024	Shed & yard.
,,	752	·955	Pasture & stream.
,,	753	1·601	Mill pond.
,,	754	37·403	Arable, stream, & road.
,,	755	·904	Private road.
,,	756	·525	Plantation.
,,	757	·142	Plantation.
,,	758	·354	Pasture.
,,	759	·462	House, garden, & yard.
,,	760	·120	Private road.
,,	761	·135	Private road.
,,	762	·245	Houses, garden, & yard.
,,	763	·179	Plantation.
,,	764	1·541	Arable.
,,	765	47·901	Arable, stream, & road.
,,	766	2·192	Rough pasture & stream.
,,	767	36·504	Arable.
,,	768	274·050	Rough pasture, streams, & roads.
XV. 16.	769	34·652	Arable.
,,	770	13·172	Arable.
XVI. 13.	771	16·799	Arable & stream.
,,	772	24·936	Arable.
,,	773	10·659	Arable & stream.
,,	774	27·121	Arable.
,,	775	·014	House.
,,	776	2·447	Rough pasture & stream.
,,	777	·630	Rough pasture & stream.
,,	778	35·080	Arable & road.
XV. 16.	779	42·966	Arable & stream.
XVI. 13.	780	57·040	Arable & stream.
,,	781	34·834	Arable.
,,	782	5·081	Arable.
XXII. 1.	783	41·272	Arable, stream, & road.
,,	784	20·941	Arable & stream.
,,	785	54·665	Arable & stream.
		9523·115	*Carried forward.*

No. of Sheet.	No. on Plan.	Area in Acres.	Description.
		9523·115	*Brought forward.*
XXII. 1.	786	6·303	Rough pasture (3 pieces) & stream.
XXI. 4.	787	137·798	Rough pasture & streams.
XXII. 1.	788	8·180	Arable & stream.
,,	789	·167	Rough pasture & stream.
,,	790	17·960	Arable & stream.
,,	791	·186	Rough pasture.
,,	792	25·472	Arable.
,,	793	13·223	Plantation.
,,	794	7·846	Arable, streams, & roads.
,,	795	18·219	Arable & stream.
,,	796	6·161	Arable & stream.
,,	797	18·193	Arable, stream, & road.
,,	798	1·232	Rough pasture, stream, & road.
,,	799	·254	Houses & garden.
,,	800	·616	Farmsteading & yards.
,,	801	·297	House & garden.
,,	802	·297	Pond.
,,	802a	·090	Bank of pond.
,,	803	25·997	Arable & road.
,,	804	18·872	Arable.
,,	805	11·765	Arable.
,,	806	8·475	Rough pasture, streams, & road.
,,	807	16·845	Arable & road.
,,	808	200·598	Rough pasture, stream, & roads.
,,	809	11·073	Arable.
,,	810	17·911	Arable.
,,	811	·164	Pond.
		10097·309	

RECAPITULATION.

9897·146	Land.
92·179	Public roads.
8·239	Railway.
99·745	Water.
10097·309	Total area of the Parish of Eckford, in the County of Roxburgh.

INDEX TO PLACES

IN THE

PARISH OF ECKFORD.

COUNTY OF ROXBURGH.

Name of Place.	No. of Sheet. 6 inch scale.	No. of Sheet. 25·344 in. scale.	Descriptive Remarks.
Bank Hill	XXI.	4	
Blindwells Plantation	XV.	12 & 16	
Blinkbonny	,,	8	A dwelling house.
Bowmont Forest	X.	13	An extensive wood.
	XV.	4	
	XVI.	1	
Bowmontforest	,,	1	Two small cottages.
Bowmontforest Saw-mill	XV.	4	A saw-mill & two cottages.
Briton Sike	,,	4 & 8	A stream.
Brockholes Plantation	XVI.	5	
Castle Knowe	,,	13	A rocky eminence.
Caverton	,,	5	A few thatched cottages.
Caverton Hillhead	,,	5	A farmsteading & hinds' houses.
Caverton Mill	,,	9	A farm house & steading.
Caverton Mains	,,	5	A farm house & steading.
Cessford	,,	13	A farm house & steading.
Cessford Burn	XV.	9 & 13	
	XXII.	1	
Cessford Castle (ruins of)	XVI.	13	Very extensive ruins.
Cessford Moor	XV.	16	
	XXI.	4	
	XXII.	1	
Chapel (site of)	XVI.	5	
Church	XV.	8	
Easter Wooden	,,	8	A farm house & steading.
Easter Cessford Moor	XVI.	9, 10, 13	
	XXII.	1	
Eckford	XV.	8	The principal village in the parish.
Eck Ford	,,	7	
Eckfordhall	,,	8 & 12	A farm house & steading.
Eckford Mill (corn)	,,	8	A corn & thrashing mill.
Eckfordmoss	,,	12	A small hamlet.
Essex Mains	,,	16	An uninhabited cottage.
Glen Burn	,,	3 & 4	
Glen Plantation	,,	3 & 4	
Graham's Law	,,	4	
Grahamslaw	,,	8	A farm house & steading.
Grahamslaw Caves	,,	8	

Name of Place.	No. of Sheet. 6 inch scale.	No. of Sheet. 25·344 in. scale.	Descriptive Remarks
Grahamslaw Plantation. . .	XV.	4	
Gowdens.	XVI.	1	A row of hinds' houses.
Haugh-head.	XV.	8	A farm house & steading.
Haugh-head Kip.	,,	8	A conical shaped hill.
Hedge End.	,,	7	A fishing cast.
Hobbie Ker's Cave.	XVI.	9	An artificial cave.
Hobbie Ker's Sike.	,,	13	
Howden Plantation.	XV.	3 & 4	
Kale Bank.	,,	8	
Kalemouth.	,,	8	A dwelling house, &c.
Kale Water.	,,	4 & 8	
	XVI.	5, 9, 10	
Kaim Plantation.	XV.	8	
Kersknowe.	XVI.	2	A farm house & steading.
Kirkbank.	XV.	8	A gentleman's residence.
Kitty Cattering.	,,	8	
Mainhouse	X.	13	A gentleman's residence.
Mainhouse Wood.	,,	13	
	XVI.	1	
Manse.	XV.	8	The minister's residence.
Marchcleuch.	XXII.	1	A farm house & steading.
Marchcleuch Moor.	,,	1 & 5	
Marlfield.	XVI.	9	A gentleman's residence.
Moor Plantation.	XV.	3 & 4	
Moss Tower (site of).	,,	8	
Mosstower.	,,	8	A farm house & steading.
New Ormiston.	,,	7	A small cottage.
Ninewells Plantation.	,,	3	
North British Railway (Jedburgh branch).	,,	3 & 7	
Old Ormiston.	,,	3	A dwelling house.
Old Ormiston Station.	,,	3	A dwelling house.
Ormiston Castle (site of). .	,,	3	
Ormiston House.	,,	7	A gentleman farmer's residence.
Ormiston Mill.	,,	3	A farm house & outbuildings, &c.
Pelmell Plantation.	XVI.	9	
Pincot Knowe.	XV.	12	
Post Office.	,,	8	
Priest's Crown.	,,	8	
Quarry Pool.	,,	7	A fishing pool.
Ryeyauds Plantation.	,,	12	
River Teviot.	,,	3, 4, 7, 8, & 11	
Rock Cast.	,,	3	A fishing cast.

Name of Place.	No. of Sheet. 6 inch scale.	No. of Sheet. 25·344 in. scale.	Descriptive Remarks.
School.	XV.	8	A parochial school.
School.	XVI.	9	A parochial school.
Sawmill Plantation.	,,	5	
Springfield.	X.	14	Three cottage houses.
Sunlawshill.	XV.	4	A farm house & steading.
Suspension Bridge.	,,	8	
Storey's Well.	,,	8	An excellent spring.
Swallow Heugh.	,,	7	
Tan Law.	XXII.	1	
Tanlaw Burn.	,,	1	
	XV.	9 & 13	
Tanlaw Plantation.	XX.	1	
The Lake.	X.	10 & 14	A good sized burn.
	XVI.	2, 6, 10	
Tod Cleuch.	XV.	12	A ravine.
Tumulus (remains of).	,,	8	
Upper Wooden.	,,	12	A dwelling house.
Whinnyhouse.	XVI.	9	Two thatched cottages.
Wooden.	XV.	12	A farm house & steading.
Wooden Burn.	,,	12,15,16	
Wooden Glen.	,,	12,15,16	
Wooden Hill.	,,	12	
Woodenhill Cover.	,,	12	
Wooden Loch.	,,	12	A small sheet of water.

AGENTS FOR THE SALE

OF THE

ORDNANCE PLANS.

ENGLAND.

London	Mr. E. Bumpus, 6, Holborn Bars, E.C. Mr. J. Arrowsmith, 10, Soho Square, W. Messrs. Letts, Son, & Co., 8, Royal Exchange, E.C. Messrs. Longman & Co., Paternoster Row, E.C. Mr. E. Stanford, 6, Charing Cross, S.W. Messrs. Vacher & Son, 29, Parliament Street, S.W. Messrs. Williams & Norgate, 14, Henrietta Street, Covent Garden. Messrs. G. Philip & Son, 32, Fleet Street, E.C.; & L'pool. Mr. J. Wyld, Charing Cross. Dr. J. J. Whitty, C.E., 35, Parliament Street, S.W.
Appleby	Mr. J. Whitehead.
Alnwick	Mr. M. Smith.
Bradford	Mr. Henry Gaskarth, Westgate.
Bath	Messrs. Sims & Son.
Birmingham	Mr. H. Wright (late Napper & Wright).
Beverley	Mr. John Kemp.
Bolton	Mr. H. Bradbury.
Bristol	Mr. John Lavars.
Bishop Auckland	Mr. M. Braithwaite.
Barnard Castle	Messrs. J. & R. W. Atkinson.
Cleveland, Yorkshire	Mr. George Dixon.
Cardiff	Mr. Hugh Bird.
Carlisle	Messrs. Thurnam & Sons.
Coventry	Mr. Edward Wright.
Chelmsford	Mr. Thomas B. Arthy.
Cockermouth	Mrs. M. Bailey.
Darlington	Mr. H. Penney.
Durham	Mr. George Andrews.
Dover	Mr. M. C. & F. Batcheller.
Devonport	Mr. S. W. Hearle.
Fareham	Mr. George Sutton.
Gloucester	Messrs. G. J. Wait & Co.
Great Ayton, nr. Stokesley, Yorkshire	Mr. G. Dixon.
Hartlepool	Messrs. Pearson & Co.
Huddersfield	Mr. A. L. Peace.
Hull	Mr. J. W. Leng.
Kirkby Lonsdale	Mr. R. Morphet.
Kendal	Mr. T. Atkinson.
Keswick	Mr. James Mayo.
Liverpool	Messrs. Philip, Son, & Nephew, 49 & 51, South Castle St. Messrs. Webb & Hunt. Mr. J. R. Isaac.

AGENTS, ENGLAND—Continued.

Leeds	Mr. J. Smith.
Longton	Mr. F. S. Wright.
Longport, Staff.	Mr. Evans.
Maryport	Mr. John Adair.
Malton	Mr. H. Smithson.
Manchester	Mr. E. Slater. Mr. W. T. Hansbrow, 111, Bury New Road.
North Shields	Messrs. Phillipson & Hare.
Norwich	Mr. H. Pigg.
Newcastle	Mr R. Turner.
Nottingham	Mr. R. Sutton.
Oldham	Mr. John Hirst.
Oxford	Messrs. Spiers & Son.
Penrith	Mr. B. T. Sweeten.
Portsmouth	Mr. W. H. Charpentier.
Plymouth	Mr. J. Land.
Preston	Mr. R. Veevers.
Reading	Mr. G. Lovejoy.
Rochdale	Mr. E. Wrigley.
Richmond, Yorkshire	Mr. J. Bell.
Ripon	Messrs. Johnston & Co.
Scarborough	Mr. S. W. Theakstone.
Settle	Mr. J. Wildman.
Sheffield	Mr. H. Pawson.
Swansea	Mr. E. Pearce.
Stockton-on-Tees	Messrs. Jennett & Co.
Southampton	Messrs. Forbes & Bennet. Mr. W. Sharland.
Sunderland	Mr. W. H. Hills.
Torquay	Mr. W. T. Fisher.
Thirsk	Mr. W. Bransby.
Ulverston	Mr. Soulby.
Wakefield	Messrs. Hicks & Allen.
Wigan	Mr. S. G. Bucknall.
Whitehaven	Messrs. Callender & Dixon.
Windermere	Mr. J. Garnett.
Worcester	Mr. J. R. Mister.
Wolsingham	Mr. J. Chapman, Postmaster, &c.
York	Mr. J. Glaisby. Mr. J. Sampson.

SCOTLAND.

Edinbubgh	Messrs. Johnston, 4, St. Andrew Square. Messrs. Black, North Bridge. Mr. T. C. Jack, Princes Street.
Ayr	Mr. John Dick.
Aberdeen	Messrs. Keith & Gibb.
Airdrie, Lanarksh	Mr. Thomas Forsyth.
Annan	Mr. William Cuthbertson.
Bathgate	Mr. J. Johnston.
Berwick-upon-Tweed	Mr. A. Henderson.
Cupar	Mr. S. Robinson.
Dumfries	Mr. Sinclair.

DUNFERMLINE ..	Messrs. Miller & Son.
DUNSE.....	Mr. George Johnston.
DUNDEE	Mr. C. D. Chalmers.
DUMBARTON	Mr. J. Irving.
FORFAR	Mr. W. Shepperd.
GLASGOW	Messrs. J. Smith & Son. Messrs. J. Lumsden & Son.
HADDINGTON	Mr. J. Millen.
HAWICK	Mr. William Syme.
JEDBURGH	Messrs. A. & W. Easton.
KIRKCALDY.....	Mr. J. J. Wilson.
KIRKCUDBRIGHT..	Mr. J. Nicholson.
KINROSS	
KELSO	Mr. J. H. Rutherford.
LINLITHGOW	Mr. A. Waldie.
MONTROSE	Mr. Geo. Walker, High Sireet.
MOFFAT	Mr. William Muir.
NEWTON STEWART	Miss A. Watson.
PEEBLES	Mr. R. Stirling.
PAISLEY	Mr. William McIntyre.
PERTH.....	Mrs. M. Paton. Messrs. MacDonald & MacCallum, 30, George Street.
SELKIRK	Mr. G. Lewis.
STIRLING.....	Mr. Robert S. Shearer.
WISHAW, Lanarkshire.....	Mr. W. Campbell.

IRELAND.

DUBLIN	Messrs. Hodges & Smith, Grafton Street. Messrs. Brassington & Gale, 6, Bachelor's Walk. Dr. J. J. Whitty, C.E.; and at London. Messrs. Thom & Son, 87 & 88, Abbey Street.
ARMAGH	Mr. John McWatters.
ATHLONE.....	Mr. James Martin.
BELFAST	Mr. James Magill.
CORK	Mr. Francis Guy.
CARLOW	Mr. Thomas Edwards.
CAVAN.....	Mr. John Fegan.
CLONMELL	Mr. James O'Neill.
DROGHEDA	Mr. Michael Daly.
ENNISKILLEN	Mr. William Trimble.
GALWAY	Mr. Thomas Croker.
KILKENNY	Mr. William Nicholson.
LONDONDERRY ..	Mr. Hempton.
MALLOW	Mr. Joseph Johns.
MULLINGAR	Mr. Sampson Wallis.
NEWRY	Mr. Robert Greer.
OMAGH	Mr. John Nelis.
WATERFORD	Mr. Thomas S. Harvey.
WEXFORD	Mr. F. S. Davis.

X